



Republic of the Philippines
National Economic and Development Authority

Infrastructure Flagship Projects (IFPs) under the *Build-Better-More* Program

Updated as of 31 March 2023



CERTIFICATE NUMBER: AJA18-0150

Flagship Projects

- ✓ The IFPs are game-changing, transformative, and urgently needed infrastructure projects of national significance that aim to showcase the overall Build-Better-More Program.
- ✓ The IFPs highlight the efforts of the Government in pushing the infrastructure agenda of the Administration.

Incentives for IFPs

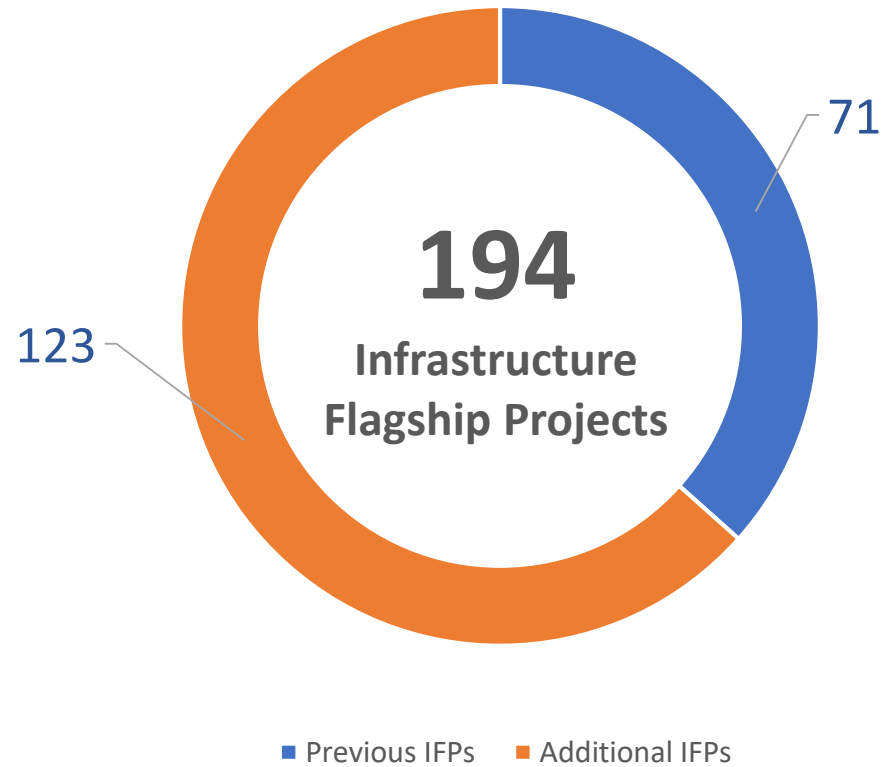
Anchored on a whole-of-government approach, IFPs will be given priority in:

- ✓ Budget preparation
 - Concerned Implementing Agencies shall ensure top priority is accorded to the IFPs in their budget proposals to the Department of Budget and Management (DBM); and
 - Additional provisions in the National Budget Call (i.e., Expenditure Management Framework and the General Guidelines, specifically for the composition of infrastructure projects and programs under the new/expanded projects and programs) shall be included by the DBM.

Incentives for IFPs

- ✓ Review and processing of necessary approvals, clearances and authorizations, strictly within the processing time and deadlines established by law
 - The Anti-Red Tape Authority, or head of the relevant issuing agency, to establish, in a manner consistent with law, ways to expedite the issuance of pertinent licenses, clearances, permits, certifications, or authorizations.

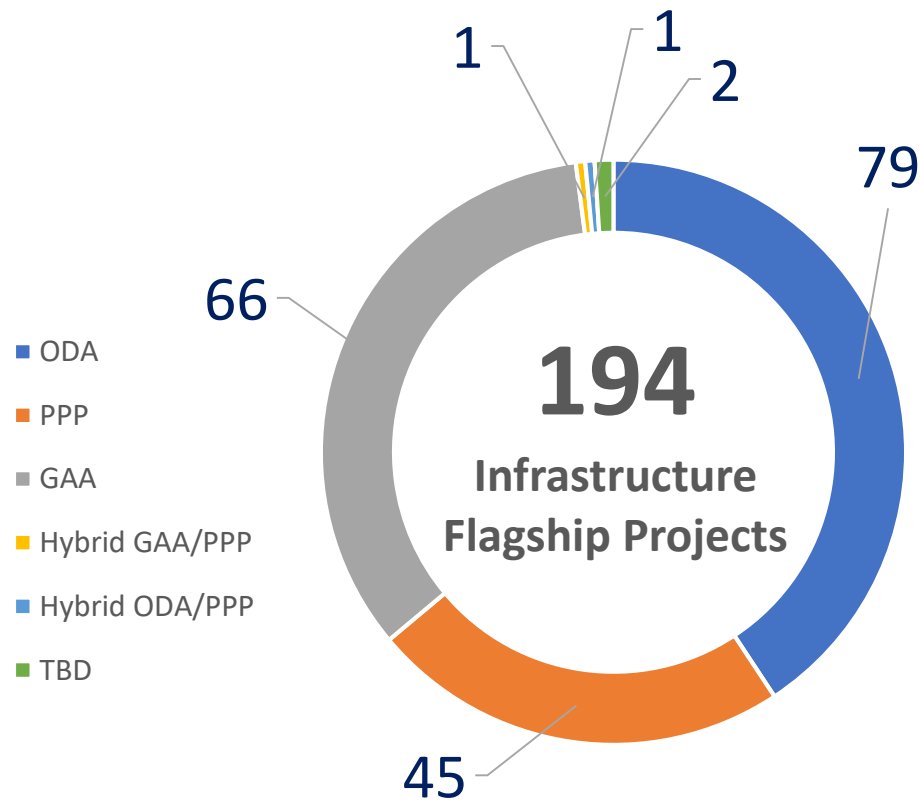
New List of IFPs



	No. of Projects
Previous IFPs	71
Additional IFPs	123
NEW IFPs	194

New List of IFPs

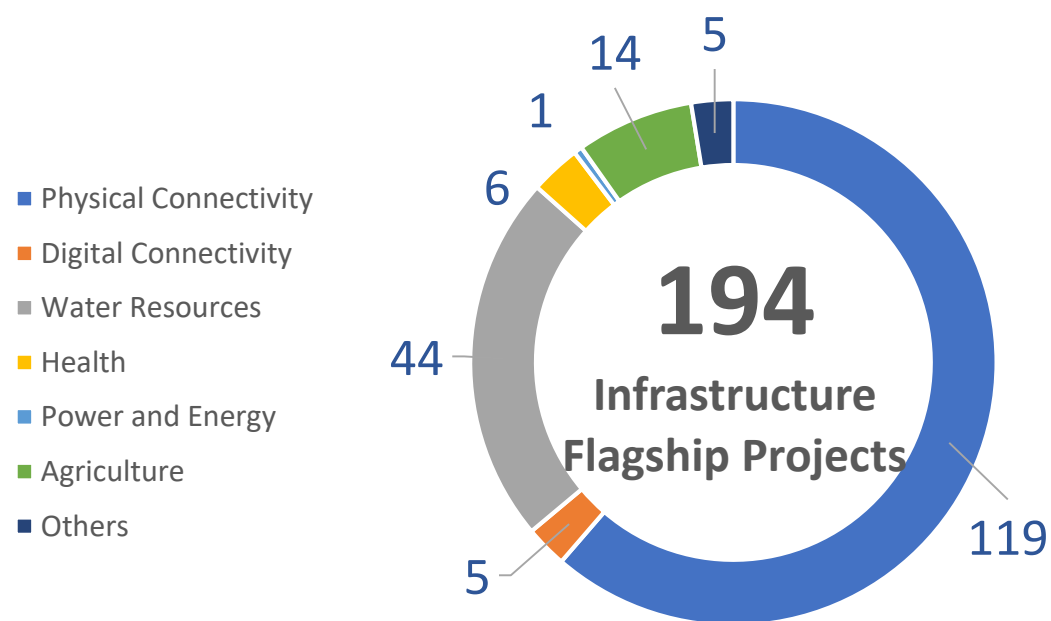
IFPs by Mode of Financing



Mode of Financing	No. of Projects		
	Previous	Additional	Total
ODA	44	35	79
PPP	11	34	45
GAA	14	52	66
Hybrid PPP	2	0	2
To be determined (TBD)	0	2	2
TOTAL	71	123	194

New List of IFPs

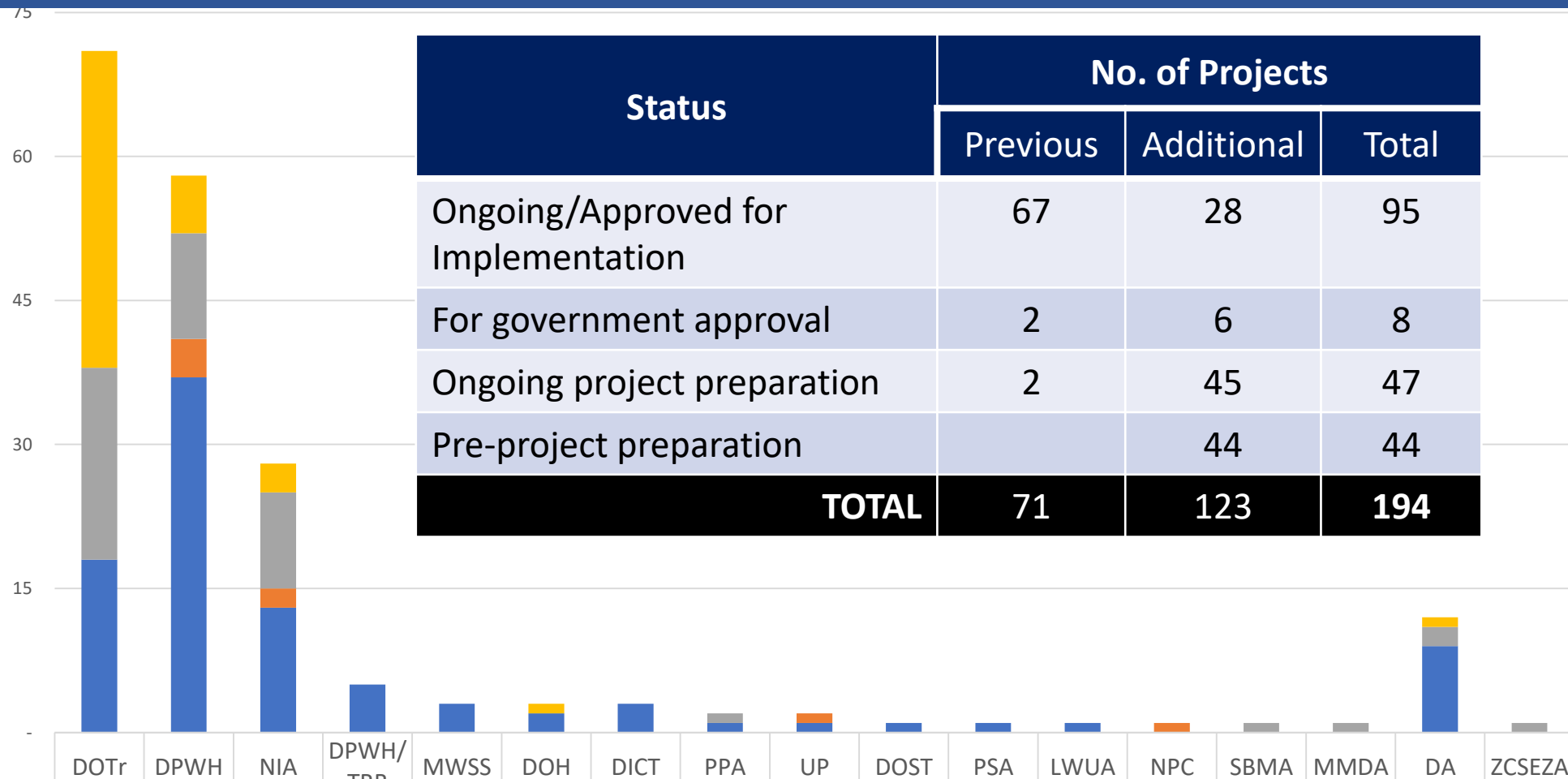
IFPs by Sector



Sector	No. of Projects		
	Previous	Additional	Total
Physical Connectivity	48	71	119
Digital Connectivity	4	1	5
Water Resources	12	32	44
<i>Irrigation</i>	1	27	28
<i>Water Supply</i>	4	0	4
<i>Flood Management</i>	7	5	12
Health	4	2	6
Power and Energy	1	0	1
Agriculture	0	14	14
Other Infrastructure	2	3	5
TOTAL	71	123	194

New List of IFPs

IFPs by Status and Implementing Agency

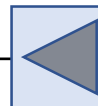


Status	No. of Projects		
	Previous	Additional	Total
Ongoing/Approved for Implementation	67	28	95
For government approval	2	6	8
Ongoing project preparation	2	45	47
Pre-project preparation		44	44
TOTAL	71	123	194

	DOTr	DPWH	NIA	DPWH/TRB	MWSS	DOH	DICT	PPA	UP	DOST	PSA	LWUA	NPC	SBMA	MMDA	DA	ZCSEZA
Pre-project preparation	33	6	3	-	-	1	-	-	-	-	-	-	-	-	-	1	-
Ongoing project preparation	20	11	10	-	-	-	-	1	-	-	-	-	-	1	1	2	1
For government approval	-	4	2	-	-	-	-	-	1	-	-	-	1	-	-	-	-
Ongoing/Approved for Implementation	18	37	13	5	3	2	3	1	1	1	1	1	-	-	-	9	-

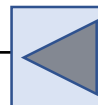
New List of IFPs

	Title	IA	Fund Source	Status
Previous IFP (ONGOING/APPROVED FOR IMPLEMENTATION)				
PHYSICAL CONNECTIVITY				
1	SLEX Toll Road 4	DPWH/TRB	PPP/STOA	Ongoing
2	C5 South Link Expressway Project	DPWH/TRB	PPP/STOA	
3	Panay-Guimaras-Negros Inter-Island Link Bridge	DPWH	ODA	
4	Bataan-Cavite Interlink Bridge	DPWH	ODA	
5	Laguna Lakeshore Road Network Development, Phase I (LLRN)	DPWH	ODA	
6	MRT-7 Project	DOTr	PPP (Unsolicited)	
7	MRT-3 Rehabilitation Project	DOTr	ODA	Ongoing (with Changes for approval)
8	Cebu Bus Rapid Transit Project	DOTr	ODA	
9	Taguig City Integrated Terminal Exchange	DOTr	PPP	Ongoing
10	New Manila International Airport (Bulacan international Airport)	DOTr		
11	New Cebu International Container Port Project	DOTr		
12	Surallah-T'Boli-San Jose Road, South Cotabato	DPWH		
13	Samar Pacific Coastal Road Project	DPWH		
14	Sindangan-Bayog-Lakewood Road, Zamboanga del Sur and Zamboanga del Norte	DPWH		
15	Boracay Circumferential Road	DPWH		
16	NLEX-SLEX Connector Road	DPWH		
17	Cagayan de Oro Coastal Road	DPWH		
18	Southeast Metro Manila Expressway Project	DPWH/TRB		
19	North South Commuter Railway (PNR North 1,PNR North 2,PNR South Commuter)	DOTr	ODA	



New List of IFPs

	Title	IA	Fund Source	Status
Previous IFP (ONGOING/APPROVED FOR IMPLEMENTATION)				
PHYSICAL CONNECTIVITY				
20	Metro Manila Line 1 Cavite Extension (Baclaran - Niog, Bacoor) (a.k.a. LRT 1 Cavite Extension)	DOTr	ODA/PPP	Ongoing
21	Arterial Road Bypass Project, Phase III (Plaridel Bypass)	DPWH	ODA	
22	Davao City Bypass Construction Project	DPWH	ODA	
23	Bacolod-Negros Occidental Economic Highway	DPWH	GAA	
24	Camarines Sur High-Speed Highway Project	DPWH	GAA	
25	Pasacao-Balatan Tourism Coastal Highway	DPWH	GAA	
26	Improving Growth Corridors in Mindanao Road Sector Project	DPWH	ODA	
27	Davao City Coastal Road Project (including Bucana bridge)	DPWH	GAA/ODA	
28	PNR South Long Haul	DOTr	ODA	
29	Mindanao Rail Project, Phase 1	DOTr	ODA	
30	LRT 2 West Extension	DOTr	GAA	
31	EDSA Greenways	DOTr	ODA	
32	Metro Manila Subway Project, Phase 1	DOTr	ODA	
33	MRT 4	DOTr	ODA	
34	Panguil Bay Bridge	DPWH	ODA	
35	Metro Manila Priority Bridges for Seismic Improvement Project	DPWH	ODA	
36	Priority Bridges Crossing Pasig-Marikina River & Manggahan Floodway Bridges Construction Project (under China Government Financing Facility) - 3 Bridges	DPWH	ODA	
37	Samal Island-Davao City Connector Bridge	DPWH	ODA	
38	Road Network Development Project in Conflict Affected Areas in Mindanao (RNDP-CAAM)	DPWH	ODA	



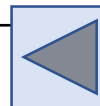
New List of IFPs

	Title	IA	Fund Source	Status
Previous IFP (ONGOING/APPROVED FOR IMPLEMENTATION)				
PHYSICAL CONNECTIVITY				
39	Subic Clark Railway	DOTr	ODA	Ongoing
40	Metro Manila Bridges Project (under ADB Financing Facility) - 3 Bridges	DPWH	ODA	
41	Cebu-Mactan Bridge (4th Bridge) and Coastal Road Construction Project	DPWH	ODA	
42	Panglao-Tagbilaran City Offshore Bridge Connector (PTCOBC)	DPWH	ODA	
43	Davao City Expressway	DPWH	ODA	
44	Davao Public Transport Modernization Project (DPTMP)	DOTr	ODA	Approved for implementation
45	Davao Sasa Port	PPA	PPP/Port Terminal Mgt. Regulatory Framework	Ongoing
DIGITAL CONNECTIVITY				
46	Philippine Identification System	PSA	GAA	Ongoing
47	Digital Transformation Centers (Upgraded "Tech4ED" Project)	DICT	GAA	
48	National Government Data Center (NGDC)	DICT	GAA	
49	National Broadband Program (NBP)	DICT	GAA	
WATER RESOURCES				
50	Pasig-Marikina River Channel Improvement Project (PMRCIP), Phase IV	DPWH	ODA	Ongoing
51	Integrated Disaster Risk Reduction and Climate Change Adaptation (IDRR-CCA) Measures in the Low-Lying Areas of Pampanga Bay Project-Stage II	DPWH	ODA	
52	Metro Manila Flood Management Project, Phase I	DPWH	ODA	
53	New Centennial Water Source - Kaliwa Dam Project	MWSS	ODA	
54	Water District Development Sector Projects (WDDSP)	LWUA	ODA	



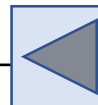
New List of IFPs

	Title	IA	Fund Source	Status
Previous IFP (ONGOING/APPROVED FOR IMPLEMENTATION)				
55	Wawa Bulk Water Supply Project	MWSS	PPP	Ongoing
56	Jalaur River Multipurpose Project - Stage II, Iloilo	NIA	ODA	
57	Angat Water Transmission Improvement Project - Aqueduct No. 7	MWSS	ODA	
58	Flood Risk Improvement and Management Project for Cagayan De Oro River (FRIMP-CDOR)	DPWH	ODA	
59	Pasig-Marikina River Channel Improvement Project, Phase V	DPWH	GAA	
60	Cavite Industrial Area Flood Risk Management Project	DPWH	ODA	
61	Ambal Simuay River and Rio Grande de Mindanao River Flood Control and Riverbank Protection Project	DPWH	ODA	
HEALTH				
62	Health System Enhancement to Address and Limit (HEAL) COVID-19 Project	DOH	ODA	Ongoing
63	Philippines COVID-19 Emergency Response Project (PCERP)	DOH	ODA	
64	Virology Science and Technology Institute of the Philippines Proposed: Virology and Vaccine Institute of the Philippines	DOST	GAA	
65	UP PGH Cancer Center Project	UP	PPP	Approved by the NEDA Board
OTHER INFRASTRUCTURE				
66	Emergency Assistance for Reconstruction and Recovery of Marawi (Output 2: Reconstruction and Development Plan for a Greater Marawi, Stage 2)	DPWH	ODA	Ongoing
67	Philippines Seismic Risk Reduction and Resilience Project (PSRRRP)	DPWH	ODA	



New List of IFPs

	Title	IA	Fund Source	Status
Additional IFPs				
ONGOING IMPLEMENTATION				
68	Sugar Regulatory Administration (SRA) - Construction of Farm-to-Mill Roads	DA	GAA	Ongoing
69	Farm-to-Market Road Development Program (FMRDP) - FMR Projects	DA	GAA	
70	PFDA- Construction/Rehabilitation/Improvement of Fish Ports and Other Fishery Post-Harvest Facilities	DA	GAA	
71	Climate Change Adaptation Works- National Irrigation System	NIA	GAA	
72	Cavite-Laguna Expressway (CALAX)	DPWH	PPP	
73	South Luzon Expressway (SLEX) Toll Road 5 (TR5) Segment 1	DPWH/TRB	PPP/STOA	
74	North Luzon Expressway (NLEX) Segment 8.2	DPWH/TRB	PPP/STOA	
75	National Rice Program	DA	GAA	
76	Halal Food Industry Development Program	DA	GAA	
77	Repair of Communal Irrigation System	NIA	NG	
78	Repair of National Irrigation System	NIA	NG	
79	Restoration of Communal Irrigation Systems	NIA	NG	
80	Restoration of National Irrigation Systems	NIA	NG	
81	Small Irrigation Project	NIA	NG	
82	Bayabas Small Reservoir Irrigation Project	NIA	NG	
83	Improvement of Service Roads in National Irrigation Systems	NIA	NG	
84	Establishment of Groundwater Pump Irrigation Project	NIA	GAA	
85	Extension/Expansion of Existing National Irrigation Systems	NIA	NG	
86	Requirements of the Program Beneficiaries Development Component of the Comprehensive Agrarian Reform Program	NIA	NG	
87	Maritime Safety Enhancement Project	DOTr	ODA	



New List of IFPs

	Title	IA	Fund Source	Status
Additional IFPs				
ONGOING IMPLEMENTATION				
88	PFDA - Regional Fish Port Project for Greater Capital Region (formerly Upgrading/ Rehabilitation of the Navotas Fish Port Complex)	DA	GAA	Ongoing
89	PFDA - Expansion/Upgrading/Improvement of General Santos Fish Port, South Cotabato	DA	GAA	
90	Central Luzon Link Expressway (CLLEX), Phase I	DPWH	PPP	
91	Mindanao Irrigation Development Project	NIA	NG	
92	Convergence Area Agro-Forestry Abundance & Productivity Using Integrated Technologies Through Barangay-Based Agricultural Ventures and Advancement	DA	GAA	
93	Second Additional Financing for Philippine Rural Development Project	DA	ODA	
WITH APPROVAL OR APPROVED FOR IMPLEMENTATION				
94	New Dumaguete Airport Development Project (Bacong International Airport)	DOTr	ODA	Approved
95	Integrated Flood Resilience and Adaptation (InFRA) Project - Phase I	DPWH	ODA	
FOR APPROVAL				
96	UP PGH Diliman Project	UP	PPP	For government approvals
97	Iconic Bridge Projects for Socio Economic Development, Phase I (UK- Assisted)	DPWH	ODA	
98	Samar Pacific Coastal Road (SPCR) II Project	DPWH	ODA	
99	Parañaque Spillway/Tunnel Project	DPWH	ODA	
100	Tumauni River Multipurpose Project (TRMP)	NIA	ODA	
101	Ilocos Norte-Ilocos Sur-Abra Irrigation Project	NIA	GAA	
102	Agus-Pulangi Hydropower Plant Complex (APHC) Rehabilitation under Series of Project (SOP) 1	NPC	ODA	
103	North Luzon East Expressway	DPWH	PPP	



New List of IFPs

	Title	IA	Fund Source	Status
Additional IFPs				
ONGOING PROJECT PREPARATION				
104	Upgrading and improvement of the Iloilo International Container Port	PPA	PPP	Project preparation (feasibility study) is ongoing
105	New Zamboanga Airport	DOTr	GAA	
106	Dalton Pass East Alignment Road Project	DPWH	ODA	
107	Urgent Bridges Construction Project For Rural Development (UBCPRD), Phase II	DPWH	ODA	
108	Naga Airport Development Project	DOTr	GAA	
109	Iloilo-Capiz-Aklan Expressway (ICAEx)	DPWH	PPP	
110	San Ramon New Port Project	ZCSEZA	PPP	
111	Philippine Automated Fare Collection System	DOTr	ODA	
112	San Mateo Railway	DOTr	PPP	
113	Mindanao Railway Project Phase 3 (Northern Mindanao)	DOTr	PPP	
114	North Long Haul Railway	DOTr	PPP	
115	Rehabilitation / Reconstruction / Improvement, Operation, and Maintenance of Kennon Road Project	DPWH	PPP	
116	Busuanga Airport Development Project	DOTr	GAA	
117	Bukidnon Airport Development Project	DOTr	GAA	
118	Antique Airport Development Project	DOTr	GAA	
119	Laoag International Airport Development Project	DOTr	PPP	
120	Tacloban Airport Development Project	DOTr	GAA	
121	Integrated Flood Resilience and Adaptation (InFRA) Project - Phase II	DPWH	ODA	
122	Central Luzon - Pampanga River Floodway Control Project	DPWH	ODA	
123	Metro Cebu Expressway (Cebu Circumferential Road)	DPWH	GAA/PPP	



New List of IFPs

	Title	IA	Fund Source	Status
Additional IFPs				
ONGOING PROJECT PREPARATION				
124	North-South Commuter Railway System - O&M	DOTr	PPP	Project preparation (feasibility study) is ongoing
125	Central Luzon Bus Rapid Transit	DOTr	GAA	
126	Naawan-Opol-Cagayan de Oro City - Villanueva Expressway	DPWH	PPP	
127	Central Luzon Link Expressway (CLLEX) Phase II	DPWH	PPP	
128	MaPaLLa Ferry System (Pasig River Ferry System Project)	DOTr	PPP	
129	North-South Commuter Railway System New Clark City Extension	DOTr	ODA	
130	Buldon River Irrigation Project	NIA	GAA	
131	Ship Repair Facility (SRF) Compound Redevelopment	SBMA	ODA	
132	Ilocos Sur Transbasin Project	NIA	GAA	
133	Ilaguen Multipurpose Irrigation & Hydropower Project	NIA	NG	
134	Lipitan Small Reservoir Irrigation Project	NIA	NG	
135	Matuno River Development Project	NIA	NG	
136	Palsiguan River Irrigation Project	NIA	NG	
137	Upper Banaoang Irrigation Project	NIA	NG	
138	Panay River Basin Integrated Development Project	NIA	ODA	
139	Road Transport Information Technology Infrastructure Project Phase II (LTFRB IT)	DOTr	GAA	
140	Delfin Albano - Sto. Tomas Pump Irrigation Project	NIA	NG	
141	Muleta Reservoir Irrigation & Hydropower Project	NIA	NG	
142	EDSA Transport Road Network Rehabilitation Project	DPWH	ODA	
143	Ninoy Aquino International Airport PPP Project	DOTr	PPP	



New List of IFPs

	Title	IA	Fund Source	Status
Additional IFPs				
ONGOING PROJECT PREPARATION				
144	EDSA Busway (Improved)	DOTr	PPP	Project preparation (feasibility study) is ongoing
145	Metro Manila Subway Project - O&M	DOTr	PPP	
146	LRT- 2 Cogeo Extension Project	DOTr	ODA	
147	Davao City Flood Control and Drainage Project	DPWH	ODA	
148	Integrated Solid Waste Disposal Facility	MMDA	TBD	
149	Livestock Inspection and Safety Enhancement Project Phase I (LISEP-I)	DA	ODA	
150	Establishment of the Agricultural and Fishery Engineering Center (AFEC)	DA	GAA	
PRE-PROJECT PREPARATION/FOR PROJECT PREPARATION				
151	Nautical Highway Network Improvement	DPWH	GAA	Proposed for project Preparation (feasibility study)
152	Roll-on Roll-off (RORO) Network Upgrade Project	DOTr	ODA	
153	Air Traffic Services - Air Navigation Services (ATS - ANS) Project	DOTr	PPP	
154	Daang Maharlika (N1) Improvement	DPWH	GAA	
155	Panay Railway System	DOTr	GAA	
156	Farm-to-Market Ports Network Project	DOTr	ODA	
157	Active Transport Network	DOTr	TBD	
158	2nd San Juanico Bridge Project	DPWH	ODA	
159	Vaccine Self-Reliance Project (VSRP)	DOH	PPP	



New List of IFPs

	Title	IA	Fund Source	Status
Additional IFPs				
PRE-PROJECT PREPARATION/FOR PROJECT PREPARATION				
160	Port Cold Chain Network Project	DOTr	ODA	Proposed for project Preparation (feasibility study)
161	New Modern Public Utility Vehicle Service Contracting Program	DOTr	GAA	
162	New Siargao (Sayak) Airport	DOTr	ODA	
163	Southern Palawan (Brooke's Point) Airport Development Project	DOTr	GAA	
164	Samar and Agusan Daang Maharlika Road Improvement Project	DPWH	ODA	
165	New Masbate Airport Development Project	DOTr	GAA	
166	Iloilo-Santa Barbara Bus Rapid Transit	DOTr	PPP	
167	Zamboanga Public Transport Modernization Project	DOTr	GAA	
168	Central Mindanao High Standard Highway Construction Project	DPWH	ODA	
169	Bataan Bus Rapid Transit	DOTr	GAA	
170	Metro Manila Subway Project - Phase 2	DOTr	ODA	
171	LRT Line 2 Operations & Maintenance	DOTr	PPP	
172	MRT Line 4 Operations & Maintenance	DOTr	PPP	
173	Angeles Public Transport Modernization Project	DOTr	ODA	
174	Davao PTMP Operations & Maintenance	DOTr	PPP	
175	Metro Davao Public Transport Modernization Project	DOTr	ODA	



New List of IFPs

	Title	IA	Fund Source	Status
Additional IFPs				
PRE-PROJECT PREPARATION/FOR PROJECT PREPARATION				
176	Renewable Energy Program for the Agri-Fishery Sector (REPAFS)	DA	GAA	Proposed for project Preparation (feasibility study)
177	Balasig Small Reservoir Irrigation Project	NIA	NG	
178	Maridagao (Kadingilan) Irrigation Project	NIA	GAA	
179	Cagayan De Oro Bus Rapid Transit	DOTr	PPP	
180	Cebu Urban Mass Rapid Transit (UMRT) Central Line	DOTr	ODA	
181	MRT Line 5	DOTr	PPP	
182	MRT Line 3 Operations & Maintenance	DOTr	PPP	
183	Cebu Public Transport Modernization Project	DOTr	ODA	
184	Metro Manila High Quality Bus Corridors	DOTr	ODA	
185	Manila Bay Bus Rapid Transit	DOTr	GAA/ODA	
186	Cebu Bus Rapid Transit Operations & Maintenance	DOTr	PPP	
187	Metro Manila Bike Expressway Project	DOTr	ODA	
188	North NCR Intermodal Transit Interchange	DOTr	PPP	
189	Bike Share Program	DOTr	PPP	
190	EDSA Greenways Phase 2	DOTr	ODA	
191	North Luzon East Expressway	DPWH	PPP	



New List of IFPs

	Title	IA	Fund Source	Status
Additional IFPs				
PRE-PROJECT PREPARATION/FOR PROJECT PREPARATION				
192	Panglao-Tagbilaran Bus Rapid Transit	DOTr	GAA	Proposed for project Preparation (feasibility study)
193	National Transportation Database	DOTr	PPP	
194	Calapangan Small Reservoir Irrigation Project	NIA	NG	





Republic of the Philippines
National Economic and Development Authority

IFPs (Ongoing/ Approved for Implementation)



CERTIFICATE NUMBER: AJA18-0150



SLEX Toll Road 4 (# 1)

Physical Connectivity

Brief Description

– 66.74 km expressway from Sto. Tomas, Batangas to Tayabas/Lucena City, Quezon Province.



Department of Public Works and Highways (DPWH) / Toll Regulatory Board (TRB)
Implementing Agency



PPP/Supplemental Toll Operation Agreement (STOA)
Funding Source



Ongoing
Project Status





C5 South Link Expressway Project (# 2)

Physical Connectivity

Brief Description

7.70 km expressway from R-1 Expressway to South Luzon Expressway (SLEX)/C.P. Garcia Avenue (C-5 Road)



Department of Public Works and Highways (DPWH) / Toll Regulatory Board (TRB)
Implementing Agency



PPP/Supplemental Toll Operation Agreement (STOA)
Funding Source



Ongoing
Project Status





Panay-Guimaras-Negros Inter-Island Link

Bridge (# 3)

Physical Connectivity



Brief Description

32.47 km total length of 2 sea-crossing bridges (4-lane Cable-Stayed Bridge with Composite Beams), including connecting roads and interchanges, that will connect Panay Island, Guimaras Island, and Negros Island in the Western Visayas (Region VI)



Department of Public Works and Highways (DPWH)

Implementing Agency



Official Development Assistance (ODA)

Funding Source



Ongoing

Project Status





Bataan-Cavite Interlink Bridge (# 4)

Physical Connectivity



Brief Description

32.15 km, 4-lane (2x2) bridge starting from Barangay Alas-asin in Mariveles, Bataan, crossing Manila Bay and terminating in Barangay Timalan, Naic, Cavite



Department of Public Works and Highways (DPWH)

Implementing Agency



Official Development Assistance (ODA)

Funding Source



Ongoing

Project Status





Laguna Lakeshore Road Network Development, Phase I (LLRN) (# 5)

Physical Connectivity



Brief Description

- _ 37.6 km primary road with a 11.8 km viaduct from Lower Bicutan to Tunasan and 25.8 km shoreline viaduct and embankment from Tunsana to Calamba.
- _ The embankments shall be provided with cycling track and promenade along the lakeside.



**Department of Public Works
and Highways (DPWH)**

Implementing Agency



Official Development Assistance (ODA)

Funding Source



Ongoing

Project Status





MRT-7 Project (# 6)

Physical Connectivity



Brief Description

- ❖ 23 km railway system connecting Quezon City to San Jose Del Monte City, Bulacan that can accommodate 300,000 – 800,000 passengers daily



Department of Transportation (DOTr)

Implementing Agency



PPP (Unsolicited)

Funding Source



Ongoing

Project Status





MRT-3 Rehabilitation Project (# 7)

Physical Connectivity



Brief Description

❖ Rehabilitation of the service and safety level of the existing 16.9 km MRT-3 to its expected performance as originally designed. It involves the overhaul of 72 Light Rail Vehicles (LRVs), replacement and rehabilitation of the tracks, upgrading of the electrical and mechanical (E&M) system, and the repair of depot equipment, among others.



Department of Transportation (DOTr)
Implementing Agency



Official Development Assistance (ODA)
Funding Source



Ongoing (with Changes for Government Approval)
Project Status





Cebu Bus Rapid Transit Project (# 8)

Physical Connectivity



Brief Description

- ❖ Establishment of a BRT system over a 22.96 km corridor that traverses through Cebu City's central business district (CBD), from Bulacao in the Southwest and Talamban in the Northeast



Department of Transportation (DOTr)
Implementing Agency



Official Development Assistance (ODA)
Funding Source



Ongoing (with Changes for Government Approval)
Project Status





Taguig City Integrated Terminal Exchange

(# 9)

Physical Connectivity



Brief Description

- ❖ It will connect passengers coming from the Laguna/Batangas side to other transport systems such as the future North-South Commuter Railway project, city bus, taxi, and other public utility vehicles that are serving inner Metro Manila.



Department of Transportation (DOTr)

Implementing Agency



Public-Private Partnership (PPP)

Funding Source



Ongoing

Project Status





New Manila International Airport (Bulacan International Airport) (# 10)

Physical Connectivity



Brief Description

- ❖ Construction and operation and maintenance of a new modern airport in Bulacan with a design capacity of 200 million passengers per year, consisting of 4 runways and all aviation related facilities.



Department of Transportation (DOTr)
Implementing Agency



PPP (Unsolicited)
Funding Source



Ongoing
Project Status





New Cebu International Container Port Project (# 11) Physical Connectivity




Brief Description

- ❖ New port with increased cargo handling and container stacking capacities which aims to increase the operational capacity of the main cargo gateway in the Central Visayas Region by sharing the international container volume of the existing Cebu Baseport.



Department of Transportation (DOTr)
Implementing Agency



Official Development Assistance (ODA)
Funding Source



Ongoing
Project Status





Surallah-T'boli-San Jose Road, South

Cotabato (# 12)

Physical Connectivity



Brief Description

❖ 64.96 km road opening and upgrading that aims to connect the neighboring municipalities of Lake Sebu, T'boli and Surallah in South Cotabato Province while providing better access to bigger commercial centers and sea/airport in General Santos City.



Department of Public Works and Highways (DPWH)
Implementing Agency



General Appropriations Act (GAA)
Funding Source



Ongoing
Project Status





Samar-Pacific Coastal Road Project (# 13)

Physical Connectivity



Brief Description

❖ 18.647 km road construction/improvement and construction of 3 bridges (261 lm). The Project is envisioned to link the so called “Pacific Towns.” Its completion would complement and eventually establish a circumferential road loop of Samar Island



Department of Public Works and Highways (DPWH)

Implementing Agency



Official Development Assistance (ODA)

Funding Source



Ongoing

Project Status





Sindangan-Bayog-Lakewood Road, Zamboanga del Sur and Zamboanga del Norte (# 14) Physical Connectivity



Brief Description

❖ 79.346 km road construction/opening, with 3 bridges (380 lm). Currently, there is no direct link between Zamboanga del Norte 2nd LD and Zamboanga del Sur 2nd LD. After the completion of this project, travel time between the 2 provinces will be reduced from 6 hours to about 2 hours.



**Department of Public Works
and Highways (DPWH)**
Implementing Agency



General Appropriations Act (GAA)
Funding Source



Ongoing
Project Status





Boracay Circumferential Road (# 15)

Physical Connectivity




Brief Description

- ❖ 21.64 km road concreting and improvement/widening, including construction of sidewalks with paving blocks, street lighting, tree planting and sprigging, pavement markings, and the provision of bike lanes.
- ❖ The road will serve as the connection between the two main entry/exit points of the island and will reduce travel time by 40-45 minutes.



**Department of Public Works
and Highways (DPWH)**

Implementing Agency



General Appropriations Act (GAA)

Funding Source



Ongoing

Project Status





NLEX-SLEX Connector Road (# 16)

Physical Connectivity



Brief Description

- ❖ 8 km, 4-lane elevated expressway from C3 Road in Caloocan City to PUP, Sta. Mesa, Manila and will connect to common alignment of Skyway Stage 3.
- ❖ Travel time between SLEX and NLEX will be reduced from 2 hours to 20 minutes



**Department of Public Works
and Highways (DPWH)**

Implementing Agency



PPP (Unsolicited)

Funding Source



Ongoing

Project Status





Cagayan de Oro Coastal Road (# 17)

Physical Connectivity



Brief Description

- ❖ 12.80 km, 4-lane concrete pavement by-pass road construction/opening, with 6 bridges (503 lm) and 2.80 km bay-walk, from Brgy. Gusa, Cagayan De Oro City and ends at Brgy. Igpit, Opol in Misamis Oriental.
- ❖ Travel Time will be reduced from 1 hour to 15 minutes.



Department of Public Works and Highways (DPWH)

Implementing Agency



General Appropriations Act (GAA)

Funding Source



Ongoing

Project Status





Southeast Metro Manila Expressway (# 18)

Physical Connectivity



Brief Description

- ❖ Construction of a 32.664 km. combination of elevated and at-grade expressway, from Skyway/FTI, Taguig City to Batasan Complex in Quezon City



Department of Public Works and Highways (DPWH) / Toll Regulatory Board (TRB)
Implementing Agency



PPP/Supplemental Toll Operation Agreement (STOA)
Funding Source



Ongoing
Project Status





North South Commuter Railway (PNR North 1, PNR North 2, PNR South Commuter) (# 19)

Physical Connectivity




Brief Description

- ❖ Construction of 37.9 km. railway segment from Tutuban to Malolos, Bulacan with 10 stations. Expected to service more than 300,000 people daily during its opening year.
- ❖ Commuters from Tutuban will reach Malolos in approximately 35 minutes.



Department of Transportation (DOTr)
Implementing Agency



Official Development Assistance (ODA)
Funding Source



Ongoing
Project Status





Metro Manila Line 1 Cavite Extension (Baclaran-Niog, Bacoor) (a.k.a LRT Line 1 Cavite Extension Project) (# 20)


Physical Connectivity

Brief Description

- ❖ Construction of 11.7 km new railway line from its tie in point at the terminus of LRT Line 1 at the Baclaran Terminal to Niyog Station at Bacoor, Cavite, of which approximately 10.5 km will be elevated and 1.2 km will be at-grade.
- ❖ Eight stations will be constructed with a provision for two additional stations.



Department of Transportation (DOTr)
Implementing Agency



Hybrid ODA/PPP
Funding Source



Ongoing
Project Status





Arterial Road Bypass Project Phase III

(Plaridel Bypass) (# 21)

Physical Connectivity



Brief Description

- ❖ Widening of the 22.46 km bypass road from 2 lanes to 4 lanes including 10 bridges (1,459.04 lm), drainage facilities and slope stabilization works.
- ❖ Will reduce average travel time between Burol, Balagtas and Maasim, San Rafael in Bulacan from 69 minutes to 24 minutes. Will benefit 15,000 motorists per day.



**Department of Public Works
and Highways (DPWH)**

Implementing Agency



Official Development Assistance (ODA)

Funding Source



Ongoing

Project Status





Davao City Bypass Construction Project (# 22)

Physical Connectivity



Brief Description

- ❖ 45.98 km by-pass road construction that will reduce the travel time between Brgy. Sirawan in Toril District Davao City and Brgy. J.P. Laurel in Panabo City from 1 hour and 44 minutes via Pan-Philippine Highway Diversion Road to 49 minutes via Davao City by-pass road.



Department of Public Works and Highways (DPWH)

Implementing Agency



Official Development Assistance (ODA)

Funding Source



Ongoing

Project Status





Bacolod-Negros Occidental Economic

Highway (# 23)

Physical Connectivity



Brief Description

- ❖ 48.88 km road opening project involving the improvement/widening of some existing roads and construction of additional new roads, bridges, and slope protection works.



**Department of Public Works
and Highways (DPWH)**

Implementing Agency



General Appropriations Act (GAA)

Funding Source



Ongoing

Project Status





Camarines Sur High-Speed Highway Project

(# 24)

Physical Connectivity



Brief Description

- ❖ 15.21 km, 4-lane divided, new highway connecting the Municipalities of San Fernando, and Pili in the Province of Camarines Sur. It will serve as an alternate route from Legazpi or Caramoan, to Manila and vice versa.



Department of Public Works and Highways (DPWH)

Implementing Agency



General Appropriations Act (GAA)

Funding Source



Ongoing

Project Status





Pasacao-Balatan Tourism Coastal Highway

(# 25)

Physical Connectivity



Brief Description

- ❖ 40.69 km coastal road construction, with 13 bridges covering the Municipalities of Pasacao, San Fernando, Minalabac, Bula, and Balatan in Camarines Sur.
- ❖ Travel time between Pasacao and Balatan will be reduced from 2 hours and 12 minutes to 41 minutes.



Department of Public Works and Highways (DPWH)

Implementing Agency



General Appropriations Act (GAA)

Funding Source



Ongoing

Project Status





Improving Growth Corridors in Mindanao

Road Sector Project (# 26)

Physical Connectivity



Brief Description

❖ Composed of:


a) 7 road sub-projects with a total length of 151.96 km; and

b) 1 bridge sub-project: Guicam Bridge with a total length of 1.21 km, all located in the Zamboanga Peninsula, as well as 3 new bridges with a length of 1,790.66 lm located in the province of Tawi-Tawi.



**Department of Public Works
and Highways (DPWH)**

Implementing Agency



Official Development Assistance (ODA)

Funding Source



Ongoing

Project Status





Davao City Coastal Road Project, including Bucana Bridge (# 27) Physical Connectivity



Brief Description

- ❖ 17.783-kilometer by-pass road construction/opening, with 17 bridges (2,170.80 lm).
- ❖ Bucana Bridge (ODA-China Grant): Construction of a 4-lane, 6 span extradosed bridge with a total length of 1,340 lm (main bridge length: 477 lm).



**Department of Public Works
and Highways (DPWH)**
Implementing Agency



Official Development Assistance (ODA)
Funding Source



Ongoing
Project Status





PNR South Long Haul (# 28)

Physical Connectivity



Brief Description

- ❖ 639 km long-haul rail line connecting Metro Manila to Southern Luzon provinces.
- ❖ The project aims to achieve less than 5-hour travel time from Manila to Legazpi. Calamba to Legazpi with 382 km railway segment has 22 stations.



Department of Transportation (DOTr)
Implementing Agency



Official Development Assistance (ODA)
Funding Source



Ongoing
Project Status





Mindanao Rail Project Phase 1 (# 29)

Physical Connectivity




Brief Description

- ❖ Construction of 102-km non-electrified, single track rail running through Digos, Davao, and Tagum in Region 11.
- ❖ Stations: Tagum, Carmen, Panabo, Mudiang, Davao Terminal, Toril, Sta. Cruz, and Digos.



Department of Transportation (DOTr)
Implementing Agency



Official Development Assistance (ODA)
Funding Source



Ongoing
Project Status





LRT 2 West Extension (# 30)

Physical Connectivity



Brief Description

- ❖ Involves 3.02 km extension of LRT Line 2 to Port Area, Manila from the existing Recto Station of the LRT-2. Stations: Tutuban, Divisoria, and Pier 4.



Department of Transportation (DOTr)
Implementing Agency



General Appropriations Act (GAA)
Funding Source



Ongoing
Project Status





EDSA Greenways (# 31)

Physical Connectivity




Brief Description

- ❖ Enhancement of pedestrian facilities around key rail stations along EDSA including, but not limited to, covered, elevated walkways leading to/from the rail stations and nearby land uses.
- ❖ Phase 1 covers the Balintawak Station, Cubao Station, Gudalupe Station, and Taft Station.



Department of Transportation (DOTr)
Implementing Agency



Official Development Assistance (ODA)
Funding Source



Ongoing
Project Status





Metro Manila Subway Project Phase 1 (# 32)

Physical Connectivity



Brief Description

- ❖ 35 km new underground mass transit from Quezon City to NAIA.



Department of Transportation (DOTr)
Implementing Agency



Official Development Assistance (ODA)
Funding Source



Ongoing
Project Status





MRT 4 (# 33)

Physical Connectivity



Brief Description

- ❖ 15.56 km new elevated rail transit system from N. Domingo Station near Granada Street corner N. Domingo in Quezon City to the proposed Taytay Station near Taytay Diversion Road (R-5) - Manila East Road rotunda in Taytay, Rizal.



Department of Transportation (DOTr)
Implementing Agency



Official Development Assistance (ODA)
Funding Source



Ongoing
Project Status





Panguil Bay Bridge (# 34)

Physical Connectivity



Brief Description

- ❖ 3.169 km new bridge that will connect the City of Tangub in Misamis Occidental to the Municipality of Tubod in Lanao del Norte.
- ❖ Once completed, travel time from Tubod to Tangub City will be reduced from 2.5 hours (via the 102-km route via the Tubod-Kapatagan-Molave-Tangub Road) to only 10 minutes.



Department of Public Works and Highways (DPWH)

Implementing Agency



Official Development Assistance (ODA)

Funding Source



Ongoing

Project Status





Metro Manila Priority Bridges for Seismic Improvement Project (# 35)

Physical Connectivity




Brief Description

❖ Replacement of:

- 1) Outer bridges and substructure including foundation of inner bridge of Guadalupe Bridge (114.4 m);
- 2) Lambingan Bridge (98.1 m) with vertical geometry improvement of both sides approach road.



Department of Public Works and Highways (DPWH)
Implementing Agency



Official Development Assistance (ODA)
Funding Source



Ongoing
Project Status





Priority Bridges Crossing Pasig-Marikina River Manggahan Floodway Bridges Construction Project – 3 Bridges (# 36)

Physical Connectivity



Brief Description

- ❖ North Harbor-South Harbor Bridge
- ❖ Palanca-Villegas Bridge
- ❖ Eastbank-Westbank Bridge



**Department of Public Works
and Highways (DPWH)**
Implementing Agency



Official Development Assistance (ODA)
Funding Source



Ongoing
Project Status





Samal Island – Davao City Connector Bridge

(# 37)

Physical Connectivity



Brief Description

- ❖ 3.98 km, toll-free 4-lane cable-stayed (extradosed) bridge consisting of a navigational bridge, land and marine viaducts and approaches including Davao ramps and at-grade road and roundabout in Samal Island crossing Pakiputan Strait.



Department of Public Works and Highways (DPWH)

Implementing Agency



Official Development Assistance (ODA)

Funding Source



Ongoing

Project Status





Road Network Development Project in Conflict-Affected Areas in Mindanao (RNDP- CAAM) (# 38)



Physical Connectivity

Brief Description

- ❖ Development, construction and improvement of about 174.58 km of access roads connecting ARMM & other regions in Mindanao that will support the development objectives of the conflict affected areas.
- ❖ It will strengthen connectivity between ARMM and other regions by developing and upgrading primary and its access roads.



**Department of Public Works
and Highways (DPWH)**

Implementing Agency



Official Development Assistance (ODA)

Funding Source



Ongoing

Project Status





Subic Clark Railway (# 39)

Physical Connectivity



Brief Description

- ❖ 71.13-km new railway system in western section of Central Luzon, running on an exclusive ROW parallel to SCTEX with some sections adjacent to it.



Department of Transportation (DOTr)
Implementing Agency



Official Development Assistance (ODA)
Funding Source



Ongoing
Project Status





Metro Manila Bridges Project (under ADB Financing Facility) - 3 Bridges (# 40)

Physical Connectivity



Brief Description

- ❖ Marcos Highway-St. Mary Ave. Bridge (Marikina River)
- ❖ Homeowners Drive – A. Bonifacio Bridge (Marikina River)
- ❖ Kabayani St. – Matandang Balara Bridge (Marikina River)



**Department of Public Works
and Highways (DPWH)**
Implementing Agency



Official Development Assistance (ODA)
Funding Source



Ongoing
Project Status





Cebu-Mactan Bridge (4th Bridge) and Coastal Road Construction Project (# 41)

Physical Connectivity



Brief Description

- ❖ The project involves the construction of a 3.34-km bridge with an elevated viaduct of 2.177 km in two lanes in each direction.
- ❖ The project will also involve the construction of Mandaue Coastal Road with a total length of 5.34 km with 4.945-km elevated viaduct.



Department of Public Works and Highways (DPWH)
Implementing Agency



Official Development Assistance (ODA)
Funding Source



Ongoing
Project Status





Panglao-Tagbilaran City Offshore Bridge

Connector (PTCOBC) (# 42)

Physical Connectivity



Brief Description

- ❖ 2.71-km bridge that will serve as an alternative route of the Jacinto Borja Bridge and Ambassador Suarez Bridge.
- ❖ The project aims to improve the connectivity between the New Bohol-Panglao International Airport and the Tagbilaran Fastcraft Terminal and enhancing intermodal transport between two major terminals.



Department of Public Works and Highways (DPWH)

Implementing Agency



Official Development Assistance (ODA)

Funding Source



Ongoing

Project Status





Davao City Expressway (# 43)

Physical Connectivity



Brief Description

- ❖ 23.3 km Expressway project within Davao city proper connecting Sta Ana Port outskirts of City proper in Panacan Road and Carlos P. Garcia National Highway.



**Department of Public Works
and Highways (DPWH)**

Implementing Agency



Official Development Assistance (ODA)

Funding Source



Ongoing

Project Status





Davao Sasa Port (# 44)

Physical Connectivity



Brief Description

- ❖ Construction and modernization of the existing port including new apron, linear quay, expansion of the back-up area, container yards, warehouses, and the installation of new equipment like ship-to-shore cranes and rubber-tyred gantry which will be finance by a private partner over the pre-agreed concession period.



Philippine Ports Authority (PPA)
Implementing Agency



**PPP/Port Terminal Management
Regulatory Framework**
Funding Source



Ongoing
Project Status





Emergency Assistance for Reconstruction and Recovery of Marawi (Output 2: Reconstruction and Development Plan for a Greater Marawi, Stage 2) (# 45)



Other Infrastructure

Brief Description

- ❖ The Reconstruction and Development Plan for a Greater Marawi is a Master Development Plan geared towards inclusive economic growth for Marawi City and its peripheral areas. The plan advocates the role of Infrastructure Development as a catalyst in developing new economic centers and viable living spaces. With a total length of 25.748 km composed of road rehabilitation, land viaduct, bridges, and drainages.



Department of Public Works and Highways (DPWH)

Implementing Agency



Official Development Assistance (ODA)

Funding Source



Ongoing

Project Status





Philippine Identification System (# 46)

Digital Connectivity




Brief Description

- ❖ A digital foundational identification system, established through RA 11055 or the Philippine Identification System Act, to provide a valid proof of identity for all citizens and resident aliens as a means of simplifying public and private transactions.



Philippine Statistics Authority (PSA)
Implementing Agency



General Appropriations Act (GAA)
Funding Source



Ongoing
Project Status





Digital Transformation Centers (Upgraded "Tech4ED" Project) (# 47)

Digital Connectivity



Brief Description

- ❖ The Digital Transformation Centers Project is the updated version of the DICT's "Technology Empowerment for Education, Employment, Entrepreneurs, and Economic Development Program" or "Tech4ED."



Department of Information and Communications Technology (DICT)
Implementing Agency



General Appropriations Act (GAA)
Funding Source



Ongoing
Project Status





National Government Data Center (NGDC)

(# 48)

Digital Connectivity



Brief Description

- ❖ The NGDC is a project cluster developed to provide data center services to the National Government.
- ❖ The project aims to minimize dependencies from commercial data center service providers, achieve significant cost savings and deliver services appropriate for government workflows and business processes.



Department of Information and Communications Technology (DICT)

Implementing Agency



General Appropriations Act (GAA)

Funding Source



Ongoing

Project Status





National Broadband Plan (NBP) (# 49)

Digital Connectivity



Brief Description

- ❖ The National Broadband Program (NBP) is the national government's strategy in providing faster, efficient, and equitable broadband connectivity to the country, especially for the geographically isolated and disadvantaged areas (GIDAs).



Department of Information and Communications Technology (DICT)
Implementing Agency



General Appropriations Act (GAA)
Funding Source



Ongoing
Project Status





Pasig-Marikina River Channel Improvement Project (PMRCIP), Phase IV (# 50)

Flood management




Brief Description

- ❖ Channel improvement works for Middle Marikina River including the construction of Manggahan Control Gate Structure (MCGS) and construction of two floodgates at the joining sections of Cainta and Taytay Rivers to Manggahan Floodway.



Department of Public Works and Highways (DPWH)
Implementing Agency



Official Development Assistance (ODA)
Funding Source



Ongoing
Project Status





Integrated Disaster Risk Reduction and Climate Change Adaptation (IDRR-CCA) Measures in Low-Lying Areas of Pampanga Bay - Stage II (# 51)

Flood management



Brief Description

- ❖ The project aims to reduce flood level and flooding duration in the municipalities of Macabebe, Masantol, Minalin, and Sto. Tomas, and improve drainage efficiency of the river channel network in the Third River including Eastern Branch River, the Caduang Tete River, and Sapang Maragul River.



Department of Public Works and Highways (DPWH)
Implementing Agency



Official Development Assistance (ODA)
Funding Source



Ongoing
Project Status





Metro Manila Flood Management Project, Phase I (# 52) Flood management



Brief Description

❖ This project includes the rehabilitation of pumping stations located in Manila, Pasay, Taguig, Makati, and Malabon through the replacement of pumps, and the construction of new pumping stations in Manila, Pasay, Pasig, Mandaluyong, San Juan, Caloocan, Valenzuela, and Quezon City. It will also minimize solid waste in waterways to reduce flood risks.



**Department of Public Works
and Highways (DPWH)**
Implementing Agency



Official Development Assistance (ODA)
Funding Source



Ongoing
Project Status





New Centennial Water Source – Kaliwa Dam

(# 53)

Water supply and sanitation



Brief Description

- ❖ Design and construction of a 73 meter-high dam with initial capacity of 600 million liters per day (MLD) and 21.90 km conveyance tunnel



Metropolitan Waterworks and Sewerage System (MWSS)

Implementing Agency



Official Development Assistance (ODA)

Funding Source



Ongoing

Project Status





Water District Development Sector Project

(# 54)

Water supply and sanitation




Brief Description

- ❖ Improvement and expansion of water supply systems, reduction of non-revenue water, improvement of water quality, and implementation of sanitation/sewerage/septage programs (12 Water District Beneficiaries, 13 Sub-projects).



Local Water Utilities Administration (LWUA)

Implementing Agency



Official Development Assistance (ODA)

Funding Source



Ongoing

Project Status





Wawa Bulk Water Supply Project (# 55)

Water supply




Brief Description

- ❖ The project aims to deliver at least 80 million liters of raw water per day (MLD) starting year 2021 and up to 500 MLD by 2025.



Metropolitan Waterworks and Sewerage System (MWSS)

Implementing Agency



Public-Private Partnership (PPP)

Funding Source



Ongoing

Project Status





Jalaur River Multipurpose Project - Stage II

(# 56)

Water supply



Brief Description

- ❖ Situated by the Jalaur River, the project includes the construction of a storage dam and appurtenant structures: high dam and reservoir, afterbay dam, catch dam, and 81-km highline canal. It also includes the upgrading/modernization, rehabilitation and improvement of 5 existing irrigation systems, and the construction of an irrigation system for new coverage areas of 9,500 hectares.
- ❖ A penstock between the high dam and afterbay dam will be ready for a future hydro-electric power plant.



National Irrigation Administration (NIA)

Implementing Agency



Official Development Assistance (ODA)

Funding Source



Ongoing

Project Status





Angat Water Transmission Improvement Project - Aqueduct No. 7 (# 57)

Water supply



Brief Description

- ❖ Design and construction of a 73-m high dam with initial capacity of 600 million liters per day (MLD) and 21.90 km conveyance tunnel.



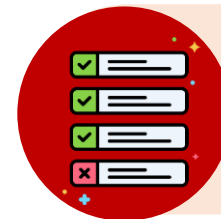
Metro Manila Waterworks and Sewerage System (MWSS)

Implementing Agency



Official Development Assistance (ODA)

Funding Source



Ongoing

Project Status





Flood Risk Improvement and Management Project for Cagayan De Oro River (FRIMP-CDOR) (# 58)

Flood management



Brief Description

- ❖ The objective of the Project is to mitigate flood risk in Cagayan de Oro River Basin through the construction of flood protection measures, and thereby contributing to the sustainable and stable economic development in Cagayan de Oro River Basin.



Department of Public Works and Highways (DPWH)
Implementing Agency



Official Development Assistance (ODA)
Funding Source



Ongoing
Project Status





Pasig-Marikina River Channel Improvement Project, Phase V (# 59)

Flood management




Brief Description

- ❖ The project involves dredging & excavation works, provision of new parapet walls and embankment along the Upper Marikina River (from Marikina Bridge in Sto. Niño to San Mateo Bridge).



**Department of Public Works
and Highways (DPWH)**
Implementing Agency



General Appropriations Act (GAA)
Funding Source



Ongoing
Project Status





Cavite Industrial Area Flood Risk Management Project (# 60)

Flood management




Brief Description

- ❖ Construction of 2.5 km San Juan River diversion channel; widening/improvement of tributary rivers Ylang-Ylang River of 2.8 km length and Rio Grande River of 4.2 km length; construction of bridges crossing San Juan Diversion Channel, improvement of existing Maalimango Creek and construction of Maalimango diversion channel. Will mitigate flooding along Cavite Industrial Area covering San Juan River Basin.



Department of Public Works and Highways (DPWH)
Implementing Agency



Official Development Assistance (ODA)
Funding Source



Ongoing
Project Status





Ambal Simuay River and Rio Grande de Mindanao River Flood Control and Riverbank Protection Project (# 61)

Flood management




Brief Description

- ❖ The project involves the construction of various flood management infrastructures such as dikes/revetments and flood gates, and conducting channel dredging among others.



Department of Public Works and Highways (DPWH)
Implementing Agency



Official Development Assistance (ODA)
Funding Source



Ongoing
Project Status





Health System Enhancement to Address and Limit (HEAL) COVID-19 Project (# 62)

Health



Brief Description

- ❖ The project will assist the DOH in scaling up public health capacity to manage the pandemic. It will provide medical equipment and supplies and upgrade laboratories and isolation facilities at 17 DOH hospitals throughout the country.
- ❖ This will strengthen COVID-19-related testing, surveillance, infection prevention and control, and treatment. It will also help to improve the preparedness and resilience of the health system to handle future public health threats.



Department of Health (DOH)

Implementing Agency



Official Development Assistance (ODA)

Funding Source



Ongoing

Project Status





Philippines COVID-19 Emergency Response Project (PCERP) (# 63)

Health



Brief Description

- ❖ The project aims to strengthen the Philippines' capacity to prevent, detect, and respond to the threat posed by COVID-19 and strengthen national systems for public health preparedness.



Department of Health (DOH)
Implementing Agency



General Appropriations Act (GAA)
Funding Source



Ongoing
Project Status





Virology Science and Technology Institute of the Philippines (# 64)

Health




Brief Description

- ❖ The project is envisioned to serve as the premier research and development institute in the field of virology, encompassing all areas in viruses and viral diseases in humans, plants, and animals. The VIP project is envisioned to serve as a venue for scientists, both local and international, to work collaboratively to study viruses of agricultural, industrial, clinical, and environmental importance.



Department of Science and Technology (DOST)

Implementing Agency



General Appropriations Act (GAA)

Funding Source



Ongoing

Project Status





Philippine Seismic Risk Reduction and Resilience Project (PSRRRP) (# 65)

Other Infrastructure



Brief Description

- ❖ Structural/seismic strengthening of public buildings, and retrofitting that will contribute to an overall reduction of the estimated impacts of earthquakes (particularly “The Big One” scenario) on the portfolio of critical public facilities, and enhancing the capacity of DPWH on emergency preparedness and response



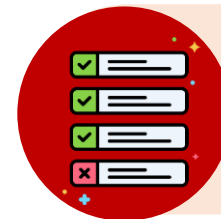
Department of Public Works and Highways (DPWH)

Implementing Agency



Official Development Assistance (ODA)

Funding Source



Ongoing

Project Status





Davao Public Transport Modernization

Project (DPTMP) (# 66)

Physical Connectivity



Brief Description

- ❖ The proposed project involves the delivery of a modern, high priority bus system (HPBS) for Davao City, wherein interconnected bus services will be prioritized along the 139.10 km core network and feeder routes composed of 533.85 km.



Department of Transportation (DOTr)

Implementing Agency



Official Development Assistance (ODA)

Funding Source



Approved for Implementation

Project Status





UP PGH Cancer Center (# 67)

Health




Brief Description

- ❖ Construction of a 300-bed hospital with the following components:
 1. Dedicated surgical oncology operating rooms;
 2. Dedicated diagnostic imaging and laboratories including radiography, mammography, ultrasound, computed tomography (CT) scan including positron emission tomography (PET) CT, and magnetic resonance imaging (MRI);
 3. Radiotherapy suite with multiple linear accelerators (LINAC) and brachytherapy;
 4. Medical oncology (chemotherapy) areas; and,
 5. Multi-specialty outpatient care.



University of the Philippines (UP)
Implementing Agency



Public-Private Partnership (PPP)
Funding Source



Approved for Implementation
Project Status





Iconic Bridge Projects for Socio-Economic Development, Phase I (#68)

Physical connectivity




Brief Description

- Construction (Turnkey) of 2 Long Span Bridges with a total length of 900 Im along major thoroughfares in the Province of Cagayan.



Department of Public Works and Highways (DPWH)
Implementing Agency



Official Development Assistance (ODA)
Funding Source



For government approval
Project Status





Agus-Pulangi Hydropower Plant Complex (APHC) Rehabilitation - Series of Project (SOP) 1

(#69)

Power and Energy



Brief Description

- ❖ The project covers the hydro-mechanical and electro-mechanical rehabilitation of the Agus IV, V, VI, VII hydroelectric power plants to restore each plants rated capacities. The total rated capacity to be rehabilitated is 417.1 megawatts (MW).



National Power Corporation (NPC)
Implementing Agency



Official Development Assistance (ODA)
Funding Source



For government approval
Project Status





Upgrading and Improvement of the Iloilo International Container Port (#70)

Physical Connectivity



Brief Description

- ❖ Construction and modernization of the existing port including new apron, linear quay, expansion of the back-up area, container yards, warehouses, and the installation of new equipment like ship-to-shore cranes and rubber-tyred gantry which will be finance by a private partner over the pre-agreed concession period.



Philippine Ports Authority (PPA)
Implementing Agency



Public-Private Partnership (PPP)
Funding Source



Ongoing project preparation
Project Status





Metro Cebu Expressway (Cebu Circumferential Road) (#71)

Physical Connectivity




Brief Description

❖ The project will serve as another north-south backbone highway providing seamless traffic flow from Naga City up to Danao City traversing along the slopes of the mountain range of Cebu Province and is expected to significantly address the traffic congestion within Metro Cebu especially its urban core and Central Business Districts.



Department of Public Works and Highways (DPWH)
Implementing Agency



Hybrid GAA/PPP
Funding Source



Ongoing project preparation
Project Status





SRA-Construction of Farm-to-mill roads (#72)

Physical Connectivity



Brief Description

- ❖ Construction of all-weather roads that will connect the sugarcane farms to processing facilities.



Department of Agriculture (DA)
Implementing Agency



General Appropriations Act (GAA)
Funding Source



Ongoing
Project Status





FMRDP - Farm-to-Market Road (FMR)

Projects (#73)

Physical Connectivity



Brief Description

Construction of 16,756.82 km of farm-to-market roads.



Department of Agriculture (DA)
Implementing Agency



General Appropriations Act (GAA)
Funding Source



Ongoing
Project Status





Construction/Rehabilitation/Improvement of Fish Ports and Other Fishery Post-Harvest Facilities (#74)

Agriculture



Brief Description

Construction/Rehabilitation/
Improvement of fish ports and other
fishery post-harvest facilities across
different sites within the country.



Department of Agriculture (DA)
Implementing Agency



General Appropriations Act (GAA)
Funding Source



Ongoing
Project Status





Climate Change Adaptation Works for National Irrigation Systems (NIS) (#75)

Irrigation



Brief Description

Involves the use of refined technological interventions through application of a modernization module in irrigation systems, complemented by assessment of the design floods of reservoir systems, analysis of water quality, upgrading of parcellary maps using satellite imagery, establishment of telemetry rainfall stations, database development, among others.



National Irrigation Administration (NIA)
Implementing Agency



General Appropriations Act (GAA)
Funding Source



Ongoing
Project Status





Cavite-Laguna Expressway (CALAX) (#76)

Physical Connectivity



Brief Description

- Construction of 44.58- km expressway connecting CAVITEX in Kawit, Cavite and SLEX-Mamplasan interchange in Binan, Laguna.
- Aims to reduce travel time from 1.5 hours to 45 minutes.



Department of Public Works and Highways (DPWH)

Implementing Agency



Public-Private Partnership (PPP)

Funding Source



Ongoing

Project Status





South Luzon Expressway (SLEX) Toll Road 5

(TR5) Segment 1 (#77)

Physical Connectivity



Brief Description

- Construction of a 417- km, 4-lane divided toll road starting from the terminal point of SLEX TR4 Project at Brgy. Mayao, Lucena City, Quezon and ends at Matnog, Sorsogon near the Matnog Ferry Terminal.



Department of Public Works and Highways (DPWH)/Toll Regulatory Board (TRB)
Implementing Agency



PPP/Supplemental Toll Operation Agreement (STOA)
Funding Source



Ongoing
Project Status





North Luzon Expressway (NLEX)

Segment 8.2 (#78)

Physical Connectivity




Brief Description

Construction of a 8.30- km, 4-lane divided (2x2) expressway from Segment 8.1 at Mindanao Avenue, traversing westward to Republic Avenue and turning right to Luzon Avenue up to Commonwealth Avenue in Quezon City.



**Department of Public Works and Highways (DPWH)/
Toll Regulatory Board (TRB)**
Implementing Agency



**PPP/Supplemental Toll Operation
Agreement (STOA)**
Funding Source



Ongoing
Project Status





Rice Infrastructure Modernization Program

#79

Agriculture



Brief Description

- Supports the Food Staples Sufficiency Program (FSSP), i.e., the central focus of the country's food security policy from 2011 to 2016 and beyond.
- Includes support to rice production; irrigation; postharvest and other infrastructure facilities; market development services; extension, education and training services; and research and development.



Department of Agriculture (DA)
Implementing Agency



General Appropriations Act (GAA)
Funding Source



Ongoing
Project Status





Halal Infrastructure Modernization Project

#80

Agriculture



Brief Description

Covers provision of Halal machinery, equipment, facilities and other infra such as Halal-Compliant Meat Shop, Halal Slaughterhouse, Halal Poultry Dressing Plant, Halal Techno Demo Multiplier Farm, Halal Feeds Complex/Mill, Halal Food Laboratory Testing Facility, Halal Processing Center, and Halal refrigerated vans.



Department of Agriculture (DA)
Implementing Agency



General Appropriations Act (GAA)
Funding Source



Ongoing
Project Status





Repair of Communal Irrigation System (#81)

Water Resources




Brief Description

- Repair of irrigation facilities & its appurtenant structures and access roads



National Irrigation Administration (NIA)
Implementing Agency



General Appropriations Act (GAA)
Funding Source



Ongoing
Project Status





Repair of National Irrigation Systems (#82)

Water Resources



Brief Description

Repair of irrigation facilities & its appurtenant structures and access roads



National Irrigation Administration (NIA)
Implementing Agency



General Appropriations Act (GAA)
Funding Source



Ongoing
Project Status





Restoration of Communal Irrigation Systems (#83)

Water Resources



Brief Description

Restoration works in existing National Irrigation Systems that will restore non-operational areas reported in the Inventory of Irrigation Systems.



National Irrigation Administration (NIA)
Implementing Agency



General Appropriations Act (GAA)
Funding Source



Ongoing
Project Status





Restoration of National Irrigation Systems

(#84)

Water Resources



Brief Description

Restoration of existing National Irrigation systems from further deterioration through desiltation of irrigation and drainage canals, repair of washed out canals and embankment, repair of damaged canals or structure, and rechanneling works that will sustain the present irrigated areas.



National Irrigation Administration (NIA)
Implementing Agency



General Appropriations Act (GAA)
Funding Source



Ongoing
Project Status





Small Irrigation Project (#85)

Water Resources



Brief Description

- Development of new irrigation projects (small and medium scale) that will generate new service areas for irrigation.
- Construction of dam/intake structures and canals/conveyance structures, provision of path walks, among others.



National Irrigation Administration (NIA)
Implementing Agency



General Appropriations Act (GAA)
Funding Source



Ongoing
Project Status





Bayabas Small Reservoir Irrigation Project

(#86)

Water Resources




Brief Description

Construction of a 72.50-meter high, 350-meter long zoned earth-rockfill dam to impound the flows of Bayabas River with storage capacity of 47.479 million cubic meters at maximum reservoir area of about 190 hectares.



National Irrigation Administration (NIA)
Implementing Agency



General Appropriations Act (GAA)
Funding Source



Ongoing
Project Status





Improvement of Service Roads in National Irrigation Systems (NIS) (#87)

Water Resources




Brief Description

Improvement of existing service roads in NIS to assist farmers on the operation of delivering harvested palay from farm to market, which will help increase the farmers' income and quality of life.



National Irrigation Administration (NIA)
Implementing Agency



General Appropriations Act (GAA)
Funding Source



Ongoing
Project Status





Establishment of Groundwater Pump Irrigation Project (#88)

Water Resources




Brief Description

- Repair/rehabilitation/establishment of Groundwater Pump Irrigation Systems to sustain the operation of existing wells, construction and installation of new deep wells and shallow tube wells nationwide.



National Irrigation Administration (NIA)
Implementing Agency



General Appropriations Act (GAA)
Funding Source



Ongoing
Project Status





Extension/Expansion of Existing National Irrigation Systems (#89)

Water Resources




Brief Description

- To generate additional service areas from Communal Irrigation Systems with the construction of dams/intake structures, canal structures and improvement of drainage to augment the income and improve the standard of living of farmer beneficiaries.



National Irrigation Administration (NIA)
Implementing Agency



General Appropriations Act (GAA)
Funding Source



Ongoing
Project Status





Requirements of the Program Beneficiaries Development Component of the Comprehensive Agrarian Reform Program (#90) Water Resources



Brief Description

Construction/improvement of communal irrigation facilities within the Agrarian Reform Communities with Agrarian Reform Beneficiaries.



National Irrigation Administration (NIA)
Implementing Agency



General Appropriations Act (GAA)
Funding Source



Ongoing
Project Status





Maritime Safety Enhancement Project (#91)

Physical connectivity



Brief Description

Construction of two buoy tenders, two buoy bases, AtoN production/ repair equipment and materials, and consulting services.



Department of Transportation (DOTr)
Implementing Agency



General Appropriations Act (GAA)
Funding Source



Ongoing
Project Status





Regional Fish Port Project for Greater Capital Region (formerly Upgrading/Rehabilitation of the Navotas Fish Port Complex) (#92)

Agriculture




Brief Description

- Construction of basic and functional port facilities such as landing quays, berthing and service piers, market and auction halls, gear sheds and boat repair. Fish port back-up area shall also be provided.
- Elevation of port's road network system including drainage shall also be done.



**Department of Agriculture (DA)/
Philippine Fisheries Development Authority (PFDA)**
Implementing Agency



General Appropriations Act (GAA)
Funding Source



Ongoing
Project Status





Expansion/Upgrading/Improvement of General Santos Fish Port, South Cotabato (#93)

Agriculture




Brief Description

- Expansion and Improvement of existing post-harvest facilities and construction of new facilities for the General Santos Fish Port Complex (GSFPC).
- Aims to increase the utilization of the port facilities and structures at the Regional Fish Port and establish HACCP compliant fish port facilities.



**Department of Agriculture (DA)/
Philippine Fisheries Development Authority (PFDA)**
Implementing Agency



General Appropriations Act (GAA)
Funding Source



Ongoing
Project Status





Central Luzon Link Expressway (CLLEX),

Phase I (#94)

Physical Connectivity




Brief Description

Construction of a 30- km, four lane expressway from Tarlac City to Cabanatuan City, Nueva Ecija.



Department of Public Works and Highways (DPWH)
Implementing Agency



Public-Private Partnership (PPP)
Funding Source



Ongoing
Project Status





Mindanao Irrigation Development Project

(#95)

Water Resources



Brief Description

Aims to increase the productivity of farming in Mindanao; strengthen irrigation planning, design and management capacities; enhance efficiency and climate resilience of irrigation system; and improve irrigation water management practices.



National Irrigation Administration (NIA)
Implementing Agency



General Appropriations Act (GAA)
Funding Source



Ongoing
Project Status





Convergence Area Agro-Forestry Abundance & Productivity Using Integrated Technologies thru Barangay-Based Ventures and Advancement (#96)

Agriculture



Brief Description

Establishment of agricultural production areas, construction of agricultural infrastructure (including FMRs, irrigation, processing centers, mini-warehouses, and collection centers).



Department of Agriculture (DA)
Implementing Agency



General Appropriations Act (GAA)
Funding Source



Ongoing
Project Status





Second Additional Financing for Philippine Rural Development Project (#97)

Agriculture



Brief Description

Aims to further expand the reach of project investments and benefits to more areas as it fine-tunes its prioritization of investments and expands infrastructure and enterprise subprojects.



Department of Agriculture (DA)
Implementing Agency



Official Development Assistance (ODA)
Funding Source



Ongoing
Project Status





New Dumaguete Airport Development Project (Bacong International Airport) (#98)

Physical Connectivity



Brief Description

- Construction of a new airport that will cover 197.55 hectares (ha) of land development to be located in the Municipality of Bacong, Negros Oriental in Central Visayas (Region VII).
- The scope of works will cover detailed engineering design (DED), civil works, construction supervision services, project management, land acquisition and compensation, and maintenance supervision.



Department of Transportation (DOTr)
Implementing Agency



Official Development Assistance (ODA)
Funding Source



Approved for Implementation
Project Status





Integrated Flood Resilience and Adaptation (InFRA) Project - Phase I (#99)

Flood management



Brief Description

- Improvement of strategic flood risk management planning through capacity building of NGAs, improvement of hydrometeorological system, and development and operationalization of an asset management system.
- Development of flood protection infrastructures in Abra River Basin, Ranao (Agus) River Basin, and Tagum-Libuganon River Basin.
- Strengthening of community-based flood risk management by mainstreaming FRM in local development plans and capacity building



Department of Public Works and Highways (DPWH)
Implementing Agency



Official Development Assistance (ODA)
Funding Source



Approved for Implementation
Project Status





Republic of the Philippines
National Economic and Development Authority

IFPs (For Government Approvals)



CERTIFICATE NUMBER: AJA18-0150



UP Philippine General Hospital (PGH)

Diliman Project (#100)

Health



Brief Description

Construction of 400-bed tertiary hospital providing multi-specialty services, with related educational and research facilities, to augment the needed additional hospital bed capacity for patients in the target catchment area (i.e., NCR and parts of Bulacan and Rizal).



University of the Philippines (UP)
Implementing Agency



Public-Private Partnership (PPP)
Funding Source



For government approval
Project Status





Samar Pacific Coastal Road (SPCR) II (#101)

Physical connectivity




Brief Description

18.647 km road construction /improvement and construction of 3 bridges (261 lm). The Project is envisioned to link the so called “Pacific Towns”.

Its completion would complement and eventually establish a circumferential road loop of Samar Island.



Department of Public Works and Highways (DPWH)
Implementing Agency



Official Development Assistance (ODA)
Funding Source



For government approval
Project Status





Parañaque Spillway/Tunnel Project (#102)

Flood management




Brief Description

Construction of an open channel and tunnel with inlet located in Barangay Buli while the outlet is located at the Zapote River mouth, with the objective of mitigating the inundation in the Laguna de Bay lakeshore Area by draining water lake directly into the Manila Bay.



Department of Public Works and Highways (DPWH)
Implementing Agency



Official Development Assistance (ODA)
Funding Source



For government approval
Project Status



Tumauini River Multipurpose Project (TRMP)

(#103)

Irrigation




Brief Description

Construction of High Dam, Afterbay Dam, long Siphon, Irrigation canals and structures and upgrading/extension of the existing Tumauini Irrigation System.



National Irrigation Administration (NIA)
Implementing Agency



Official Development Assistance (ODA)
Funding Source



For government approval
Project Status





Ilocos Norte-Ilocos Sur-Abra Irrigation

Project (#104)

Irrigation



Brief Description

A project that involves the construction of reservoir dam, lined canal structure (156 units), and concrete road.



National Irrigation Administration (NIA)
Implementing Agency



General Appropriations Act (GAA)
Funding Source



For government approval
Project Status





North Luzon East Expressway (La Mesa Parkways Project) (#105)

Physical Connectivity



Brief Description

18.9 km (exclusive of aprons and ramps), 4-lane, bi-directional green corridor extending from Commonwealth Avenue to the south at Quezon City through the La Mesa reservation to San Jose Del Monte to Norzagaray, Bulacan.



Department of Public Works and Highways (DPWH)
Implementing Agency



Public-Private Partnership (PPP)
Funding Source



For government approval
Project Status





Republic of the Philippines
National Economic and Development Authority

IFPs (Ongoing Project Preparation)



CERTIFICATE NUMBER: AJA18-0150



New Zamboanga Airport (#106)

Physical Connectivity




Brief Description

Construction of New Airport of international standards that support the increasing air traffic and accelerating growth of tourism, trade, and industry in Zamboanga Peninsula. The airport is one of the major gateway in Mindanao and to other Association of Southeast Asian Nations member countries.



Department of Transportation (DOTr)

Implementing Agency



General Appropriations Act (GAA)

Funding Source



Ongoing project preparation

Project Status





Dalton Pass East Alignment Road Project

(#107)

Physical Connectivity



Brief Description

4-lane bypass road for the remaining 53.30 km (including roads, bridges, tunnel and slope protection work) and the additional 2 lanes (widening) for the completed sections implemented by the DPWH Regions 2 and 3 that will connect the provinces of Nueva Ecija in Region III and Nueva Vizcaya in Region II.



**Department of Public Works
and Highways (DPWH)**

Implementing Agency



Official Development Assistance (ODA)

Funding Source



Ongoing project preparation

Project Status





Urgent Bridges Construction Project For Rural Development (UBCPRD), Phase II (#108)

Physical Connectivity



Brief Description

Construction/replacement of 25 bridges nationwide, with a total bridge length of 9,753.47 Im and total aggregate length of 16,527.39 Im (including approaches).



Department of Public Works and Highways (DPWH)
Implementing Agency



Official Development Assistance (ODA)
Funding Source



Ongoing project preparation
Project Status





Naga Airport Development Project (#109)

Physical Connectivity




Brief Description

Reorientation of the existing airport facilities to accommodate full jet operations (day and night) in accordance with applicable standards.



Department of Transportation (DOTr)

Implementing Agency



General Appropriations Act (GAA)

Funding Source



Ongoing project preparation

Project Status





Iloilo-Capiz-Aklan Expressway (ICAEx) (#110)

Physical Connectivity



Brief Description

210 km, 6- to 8-lane mostly elevated expressway composed of elevated roadways, viaducts, tunnel and long-span bridge, traversing 22 cities and municipalities along 3 provinces in Panay.



Department of Public Works and Highways (DPWH)
Implementing Agency



Public-Private Partnership (PPP)
Funding Source



Ongoing project preparation
Project Status





San Ramon New Port Project (#111)

Physical Connectivity



Brief Description

Design, construction, financing, operation and maintenance of an international gateway and transshipment port facility by a competitively selected private concessionaire within the Zamboanga Economic Zone.



Zamboanga City Special Economic Zone Authority (ZCSEZA)
Implementing Agency



Public-Private Partnership (PPP)
Funding Source



Ongoing project preparation
Project Status





Philippine Automated Fare Collection System (#112)

Physical Connectivity




Brief Description

Involves the investment for the Central Transit Acquirer System (CTAS) and data centers; Enhancement of urban planning capacity; Demonstration of a citywide PUV AFCS Program; and promotion of transit card usage and to upgrade public transport passenger experience by providing concession transit cards.



Department of Transportation (DOTr)
Implementing Agency



Official Development Assistance (ODA)
Funding Source



Ongoing project preparation
Project Status





San Mateo Railway (#113)

Physical Connectivity



Brief Description

Financing, design, construction, and operations and maintenance (O&M) of an approximately 17-km feeder railway line connecting LRT Line 2 to the Municipalities of San Mateo and Rodriguez, Rizal. The system will have six stations, with the general alignment starting from Rodriguez, Rizal, traversing along the riverbanks, and terminating at the LRT 2, with a transfer station to the LRT 2 Santolan Station.



Department of Transportation (DOTr)

Implementing Agency



Public-Private Partnership (PPP)

Funding Source



Ongoing project preparation

Project Status





Mindanao Railway Project Phase 3 (Northern Mindanao) (#114)

Physical Connectivity




Brief Description

Financing, design, construction, and O&M of an approximately 54.8-kilometer high-capacity, inter-city passenger and cargo railway system that will span across the highly urbanized Cagayan de Oro City, connecting the Municipalities of Laguindingan and Villanueva, Misamis Oriental.



Department of Transportation (DOTr)
Implementing Agency



Public-Private Partnership (PPP)
Funding Source



Ongoing project preparation
Project Status





North Long Haul Railway (#115)

Physical Connectivity



Brief Description

❖ Financing, design, construction, operations and maintenance of an 800 km inter-regional railway system in northern Luzon, connecting the National Capital Region, Region 1, Region 2, and Region 3. Outputs also include passenger railway stations, cargo terminals, maintenance depots, operations control centers, connectivity to seaports, transit-oriented developments.



Department of Transportation (DOTr)

Implementing Agency



Public-Private Partnership (PPP)

Funding Source



Ongoing project preparation

Project Status





Rehabilitation / Reconstruction / Improvement, Operation, and Maintenance of Kennon Road Project (#116) Physical Connectivity



Brief Description

- ❖ Rehabilitation and improvement of the landslide-prone sections of Kennon Road and the establishment of a toll system.



**Department of Public Works
and Highways (DPWH)**
Implementing Agency



Public-Private Partnership (PPP)
Funding Source



Ongoing project preparation
Project Status





Busuanga Airport Development Project (#117)

Physical Connectivity



Brief Description

Improvement of existing airport facilities in compliance with CAAP MOSA and ICAO Standards to support the safety, security, and efficiency of aircraft operations, as well as tourism and trade growth in the area.



Department of Transportation (DOTr)

Implementing Agency



General Appropriations Act (GAA)

Funding Source



Ongoing project preparation

Project Status





Bukidnon Airport Development Project (#118)

Physical Connectivity



Brief Description

Construction of a new airport to support turbo-propeller aircraft operations. The new Airport will generally serve the entire population of the Province of Bukidnon and nearby provinces in the North-Central Mindanao such as North Cotabato, Davao del Norte, and Maguindanao to support economic and trade growth.



**Department of Transportation
(DOTr)**

Implementing Agency



General Appropriations Act (GAA)

Funding Source



Ongoing project preparation

Project Status





Antique Airport Development Project (#119)

Physical Connectivity




Brief Description

Upgrading and capacity expansion of existing Antique airport facilities in compliance with CAAP MOSA and ICAO Standards to support the safety, security, and efficiency of planned jet aircraft operations, as well as tourism and trade growth in the area.



Department of Transportation (DOTr)
Implementing Agency



General Appropriations Act (GAA)
Funding Source



Ongoing project preparation
Project Status





Laoag International Airport Development

Project (#120)

Physical Connectivity




Brief Description

Improvement of existing Laoag airport facilities based on completed Feasibility and Master Plan Study and in compliance with CAAP MOSA and ICAO Standards to support the safety, security, and efficiency of jet aircraft operations, as well as tourism and trade growth in the area.



Department of Transportation (DOTr)

Implementing Agency



Public-Private Partnership (PPP)

Funding Source



Ongoing project preparation

Project Status





Tacloban Airport Development Project (#121)

Physical Connectivity



Brief Description

Continued improvement of existing Tacloban airport facilities in compliance with CAAP MOSA and ICAO Standards to support the safety, security, and efficiency of jet aircraft operations, as well as tourism and trade growth in the area. The airport is equipped with night landing capabilities to increase operational efficiency of airports and reduce day-time flight congestion.



Department of Transportation (DOTr)

Implementing Agency



General Appropriations Act (GAA)

Funding Source



Ongoing project preparation

Project Status





Integrated Flood Resilience and Adaptation (InFRA) Project - Phase II (#122)

Water Resources




Brief Description

The project will address the constraints on the national capacity on flood risk management and will reduce flood risks in the target major river basins



**Department of Public Works
and Highways (DPWH)**

Implementing Agency



Official Development Assistance (ODA)

Funding Source



Ongoing project preparation

Project Status





Central Luzon - Pampanga River Floodway

Control Project (#123)

Water Resources



Brief Description

The project will dispose floodwaters from the Upper Pampanga River Catchment Area directly to the Manila Bay by constructing a 100-year flood design 56-km floodway channel. This includes the floodway channel, gate structures, ring dikes, interceptor canals, and bridges.



**Department of Public Works
and Highways (DPWH)**

Implementing Agency



Official Development Assistance (ODA)

Funding Source



Ongoing project preparation

Project Status





North-South Commuter Railway System –

O&M (#124)

Physical Connectivity



Brief Description

- ❖ Operation and Maintenance of the NSCR under a PPP arrangement.



Department of Transportation (DOTr)
Implementing Agency



Public-Private Partnership (PPP)
Funding Source



Ongoing project preparation
Project Status





Central Luzon Bus Rapid Transit (#125)

Physical Connectivity



Brief Description

Construction, purchase, operations and maintenance of a high-capacity BRT system along MacArthur Highway in Metro Pampanga through the cities of San Fernando, Angeles, and Mabalacat. This includes segregated bus lanes, bus stations, ancillary facilities, bus maintenance and parking depots, operations control centers, and automated fare collection system.



Department of Transportation (DOTr)
Implementing Agency



General Appropriations Act (GAA)
Funding Source



Ongoing project preparation
Project Status





Naawan-Opol-Cagayan de Oro-Villanueva

Expressway (#126)

Physical Connectivity




Brief Description

77.8 km, 4-lane expressway road consisting of an at-grade road, viaduct, causeway road, interchange and ramps. It will start in Brgy. San Martin, Municipality of Villanueva, Misamis Oriental traversing the areas of Tagoloan and Cagayan de Oro City and will end at the Municipality of Opol, Misamis Oriental. Meanwhile, REXPRIP-7 starts at Opol and will end in Naawan, Misamis Oriental.



Department of Public Works and Highways (DPWH)

Implementing Agency



Public-Private Partnership (PPP)

Funding Source



Ongoing Project Preparation

Project Status





Central Luzon Link Expressway (CLLEX) Phase

II (#127)

Physical Connectivity



Brief Description

O&M of CLLEX Phase 1 (Tarlac-Cabanatuan-Nueva Ecija corridor; 30 km, 4-lane expressway) and construction of Phase 2 or the extension of CLLEX Phase I which connects Cabanatuan City and San Jose City, passing through the municipalities of Talavera and Llanera in Nueva Ecija of about 35.70 km in road length.



Department of Public Works and Highways (DPWH)

Implementing Agency



Public-Private Partnership (PPP)

Funding Source



Ongoing Project Preparation

Project Status





MaPaLLa Ferry System (Pasig River Ferry System Project) (#128)

Physical Connectivity




Brief Description

Financing, design, construction, purchase, operations and maintenance of a high-capacity, high-frequency, low carbon ferry system that will strategically link Manila Bay and Laguna Lake through the Pasig River, improving connectivity within the Greater Capital Region.



Department of Transportation (DOTr)
Implementing Agency



Public-Private Partnership (PPP)
Funding Source



Ongoing Project Preparation
Project Status





North-South Commuter Railway System New Clark City Extension (#129)

Physical Connectivity



Brief Description

Extension of the North-South Commuter Railway northward towards New Clark City by 18 kilometers and one station. This is to support the development and growth of New Clark City by improving access to Clark International Airport and NCR.



Department of Transportation (DOTr)
Implementing Agency



Official Development Assistance (ODA)
Funding Source



Ongoing Project Preparation
Project Status





Buldon River Irrigation Project (#130)

Water Resources



Brief Description

Construction of diversion works, canal lining, irrigation facilities & its appurtenant structures, terminal facilities and access road.



National Irrigation Administration (NIA)

Implementing Agency



General Appropriations Act (GAA)

Funding Source



Ongoing Project Preparation

Project Status





Ship Repair Facility (SRF) Compound Redevelopment (#131)

Other Infrastructure



Brief Description

Involves the rebuilding of Alava Wharf by reclamation to recover its function. A terminal area is expected to be constructed with an area of 11 hectares (has.) and with an additional quay wall of 850m in length and 12m in depth.



Subic Bay Metropolitan Authority (SBMA)
Implementing Agency



Official Development Assistance (ODA)
Funding Source



Ongoing Project Preparation
Project Status





Ilocos Sur Transbasin Project (#132)

Water Resources



Brief Description

The project is to irrigate about 6,880 has. in the municipalities of Santa Cruz, Santa Lucia, Candon, San Esteban, Santa Maria, Burgos and Narvacan, all in the province of Ilocos Sur and to generate hydro-power using the head available at the downstream end of a transbasin tunnel diverting water from Abra River, the proposed main water source of the project.



National Irrigation Administration (NIA)
Implementing Agency



General Appropriations Act (GAA)
Funding Source



Ongoing Project Preparation
Project Status





Ilaguen Multipurpose Irrigation & Hydropower (#133)

Water Resources




Brief Description

Construction of the high dam, 140 m of the dam, catch dam, 495 m of tunnel/cut and cover and network of irrigation and drainage facilities.



National Irrigation Administration (NIA)
Implementing Agency



General Appropriations Act (GAA)
Funding Source



Ongoing Project Preparation
Project Status





Lipitan Small Reservoir Irrigation Project (#134)

Water Resources




Brief Description

As listed by NIA in its 4 July 2022 letter to NEDA, this project is categorized as one of the Small Reservoir Irrigation Projects potential for floating solar farm and mini-hydropower component. Located in Cagayan (Region II) with implementation period of 2023-2025. Target service area is 1,715 hectares.



National Irrigation Administration (NIA)
Implementing Agency



General Appropriations Act (GAA)
Funding Source



Ongoing Project Preparation
Project Status





Matuno River Development Project (#135)

Water Resources



Brief Description

- ❖ The project aims to improve food security and increase rural incomes by enhancing farm productivity in Nueva Vizcaya.
- ❖ Initial project concept involves one reservoir dam, one diversion dam, and structures and facilities for irrigation and power supply. The project will utilize water for irrigated agriculture and power generation.



National Irrigation Administration (NIA)
Implementing Agency



General Appropriations Act (GAA)
Funding Source



Ongoing Project Preparation
Project Status





Palsiguan River Irrigation Project (#136)

Water Resources




Brief Description

- ❖ The project involves the construction of plain intake; improvement and integration of irrigation canals & canal structures of the seven communal irrigation systems; construction of project facilities



National Irrigation Administration (NIA)
Implementing Agency



General Appropriations Act (GAA)
Funding Source



Ongoing Project Preparation
Project Status





Upper Banaoang Irrigation Project (#137)

Water Resources




Brief Description

The project consists of four main components:

1. Storage Dam at Malapaao River;
2. Malapaao Tunnel;
3. Tunnel Outlet and Power Plant;
4. Irrigation and Drainage Systems



National Irrigation Administration (NIA)
Implementing Agency



General Appropriations Act (GAA)
Funding Source



Ongoing Project Preparation
Project Status





Panay River Basin Integrated Development

Project (#138)

Water Resources



Brief Description

- ❖ To ensure that the Region is rice-sufficient and to significantly contribute to the attainment of the country's rice production target based on the Updated Food Staples Self-Sufficiency Road Map



National Irrigation Administration (NIA)
Implementing Agency



Official Development Assistance (ODA)
Funding Source



Ongoing Project Preparation
Project Status





Road Transport Information Technology Infrastructure Project Phase II (LTFRB IT) (#139)

Digital Connectivity



Brief Description

- ❖ The project aims to deliver a transparent and efficient franchising system through the streamlining of LTFRB current processes, automation, and modernization of existing client services IT Infrastructure.



Department of Transportation (DOTr)
Implementing Agency



General Appropriations Act (GAA)
Funding Source



Ongoing Project Preparation
Project Status





Delfin Albano – Sto. Tomas Pump Irrigation

Project (#140)

Water Resources




Brief Description

Construction of Pump House, Pump Sump and Installation of Electric Motor-driven Pumps along Cagayan River and Construction of Irrigation Facilities, and Construction of Transmission Line with a TDH of 19 meters.



National Irrigation Administration (NIA)
Implementing Agency



General Appropriations Act (GAA)
Funding Source



Ongoing Project Preparation
Project Status





Muleta Reservoir Irrigation & Hydropower

Project (#141)

Water Resources



Brief Description

Construction of an 80-meter impounding with 30-meter long spillway crest. Diversion intake tower structure will be provided. Irrigation distribution system consists of a concrete lined main canal and lateral canals with projected total length of 60.38 km, while the on-farm facilities consist of main and supplementary farm ditches. With proposed hydropower project.



National Irrigation Administration (NIA)

Implementing Agency



General Appropriations Act (GAA)

Funding Source



Ongoing Project Preparation

Project Status





EDSA Transport Road Network Rehabilitation

Project (#142)

Physical Connectivity



Brief Description

Rehabilitation Project for EDSA Road Network with a total length of 22.935 km; total pavement area of 801,826.05 sqm; No. of Lanes: 10 lanes (Sta. 0+000-Sta. 17+940), 12 lanes (Sta. 17+940-Sta.22+934); No. of Interchanges/Flyovers = 17; No. of Bridges = 6* (*Guadalupe Bridge, under the Metro Manila Priority Bridges Seismic Improvement Project).



Department of Public Works and Highways (DPWH)
Implementing Agency



Official Development Assistance (ODA)
Funding Source



Ongoing Project Preparation
Project Status





Ninoy Aquino International Airport PPP

Project (#143)

Physical Connectivity



Brief Description

Solicited PPP of NAIA to improve operations and maintenance, upgrade of existing facilities, enhancement of services.



Department of Transportation (DOTr)
Implementing Agency



Public-Private Partnership (PPP)
Funding Source



Ongoing Project Preparation
Project Status





EDSA Busway (Improved) (#144)

Physical Connectivity



Brief Description

Financing, design, construction, purchase, operations and maintenance of a high-capacity busway plying through EDSA and other major and feeder roads.



Department of Transportation (DOTr)
Implementing Agency



Public-Private Partnership (PPP)
Funding Source



Improvements under project preparation
Interim system is operational
Project Status





Metro Manila Subway Project – O&M (#145)

Physical Connectivity




Brief Description

Operation and Maintenance of the MMSP under a PPP arrangement.



Department of Transportation (DOTr)
Implementing Agency



Public-Private Partnership (PPP)
Funding Source



Ongoing Project Preparation
Project Status





Light Rail Transit (LRT) 2 Cogeo Extension (#146)

Physical Connectivity



Brief Description

5.2 km extension of LRT Line 2 Antipolo Stations to Cogeo



Department of Transportation (DOTr)
Implementing Agency



Official Development Assistance (ODA)
Funding Source



Ongoing Project Preparation
Project Status





Davao City Flood Control and Drainage

Project (#147)

Water Resources



Brief Description

- ❖ Provide sufficient drainage facilities due to the rapid urbanization of Davao City and increase the flow capacity and manage volume of water that enters in Matina River, Talomo River, and Davao River



Department of Public Works and Highways (DPWH)

Implementing Agency



Official Development Assistance (ODA)

Funding Source



Ongoing Project Preparation

Project Status





Integrated Solid Waste Disposal Facility (#148)

Other Infrastructure



Brief Description

Expected outputs of the project are the following:

- a. Feasibility Study
- b. Land acquisition and development
- c. Construction of sanitary landfill (modular for 25 year period)
- d. Construction of Waste to Energy Facility
- e. Construction of Waste Transfer Station with recovery of biodegradable and recyclable wastes



Metro Manila Development Authority (MMDA)
Implementing Agency



TBD
Funding Source



Ongoing Project Preparation
Project Status





Livestock Inspection and Safety Enhancement Project Phase I (#149)

Agriculture



Brief Description

The project will focus on the holistic upgrade of border control measures, swine breeds, slaughterhouses, and related equipment and facilities, as well as application of traceability.



Department of Agriculture (DA)
Implementing Agency



Official Development Assistance (ODA)
Funding Source



Ongoing Project Preparation
Project Status





Establishment of the Agricultural and Fishery Engineering Center (AFEC) (#150)

Agriculture



Brief Description

The AFEC will serve as central hub for all agricultural and fishery engineering interventions of the country which supports the promotion of locally developed agricultural machinery and equipment including new and modern technology and provides support services on training, extension, testing, and evaluation of agricultural machinery.



Department of Agriculture (DA)
Implementing Agency



General Appropriations Act (GAA)
Funding Source



Ongoing Project Preparation
Project Status





Republic of the Philippines
National Economic and Development Authority

IFPs (Pre-Project Preparation)



CERTIFICATE NUMBER: AJA18-0150



Nautical Highway Network Improvement

(#151)

Physical Connectivity



Brief Description

Widening, reconstruction, rehabilitation and upgrading of road sections and bridges along the 2,925 km Nautical Highway (1,174 km Western Nautical, 422 km Central Nautical, 1,329 Eastern Nautical).



Department of Public Works and Highways (DPWH)
Implementing Agency



General Appropriations Act (GAA)
Funding Source



Pre-Project Preparation
Project Status





Roll-on Roll-off (RORO) Network Upgrade

Project (#152)

Physical Connectivity



Brief Description

Upgrading and increase in capacity of 18 roll-on roll-off ports along major national highways and interisland gateways. This will include the construction of new roro ramps, passenger terminal buildings, cargo facilities (cold chain), ancillary facilities (fuel farms, aids to navigation)



Department of Transportation (DOTr)

Implementing Agency



Official Development Assistance (ODA)

Funding Source



Pre-Project Preparation

Project Status





Air Traffic Services – Air Navigation Services (ATS-ANS) Project (#153)

Physical Connectivity



Brief Description

- ❖ Financing, design, construction, operations and maintenance of Air Traffic Services and Air Navigation Services of the Philippines' airspace and international airspace managed by the Philippines.
- ❖ The private sector concessionaire would take over, modernize, and upgrade existing ATS-ANS facilities, including radar, communications facilities, and control centers. The private sector concessionaire will also construct new facilities to cover the country's airspace.



Department of Transportation (DOTr)
Implementing Agency



Public-Private Partnership (PPP)
Funding Source



Pre-Project Preparation
Project Status





Daang Maharlika (N1) Improvement (#154)

Physical Connectivity



Brief Description

Widening, reconstruction, rehabilitation and upgrading of road sections and bridges along the 3,082 km Daang Maharlika Highway (N1).



Department of Public Works and Highways (DPWH)
Implementing Agency



General Appropriations Act (GAA)
Funding Source



Pre-Project Preparation
Project Status





Panay Railway System (#155)

Physical Connectivity




Brief Description

Reconstruction of the existing 113.83 km railway line and integration with the newly identified 141-km railway line passing through the cities of Iloilo, Capiz, and Aklan. A 33.14 km railway line will also be added to connect Iloilo International Seaport and Airport, and diversion line from Dao-Sigma-Sapian for a total track length of 287.97 km



Department of Transportation (DOTr)
Implementing Agency



General Appropriations Act (GAA)
Funding Source



Pre-Project Preparation
Project Status





FMR Ports Network Project (#156)

Physical Connectivity




Brief Description

- ❖ Construction and improvement of 60 ports in fifth to sixth class municipalities and related facilities to improve access of farmers and producers to markets, strengthen food supply chain linkages, and reduce spoilage.
- ❖ Construction of new brakewaters, wharfs, quays, cargo facilities, passenger buildings, aids to navigation



Department of Transportation (DOTr)
Implementing Agency



Official Development Assistance (ODA)
Funding Source



Pre-Project Preparation
Project Status





Active Transport Network (#157)

Physical Connectivity



Brief Description

- ❖ Construction of a network of bikelanes, pedestrian lanes, greenways, and support facilities.



Department of Transportation (DOTr)
Implementing Agency



TBD
Funding Source



Pre-Project Preparation
Project Status





2nd San Juanico Bridge Project (#158)

Physical Connectivity




Brief Description

- 7.527 km (including road approaches), 2-lane Arch Bridge connecting Samar and Leyte Islands.
- Bridge component: 600 lm arch-type (main bridge) and 9 spans pre-stressed concrete girders (360) with a total bridge length of 960 lm.
- Road component: 4,805 lm road approaches including 450 lm viaduct (Leyte side) and 1,762 lm road approaches (Samar side) for a total length of 6,567 lm.



Department of Public Works and Highways (DPWH)
Implementing Agency



Official Development Assistance (ODA)
Funding Source



Pre-Project Preparation
Project Status





Vaccine Self-Reliance Project (VSRP) (#159)

Health



Brief Description

- The VSRP seeks to create sustainable access to vaccines through the establishment of a vaccine manufacturing facility in the Philippines.
- It aims to support the National Immunization Program (NIP) through local production of NIP, COVID-19, and other vaccines.



Department of Health (DOH)
Implementing Agency



Public-Private Partnership (PPP)
Funding Source



Pre-Project Preparation
Project Status





Port Cold Chain Network Project (#160)

Physical Connectivity




Brief Description

Construction of a cold chain network in various ports throughout the Philippines to reduce spoilage.



Department of Transportation (DOTr)
Implementing Agency



Official Development Assistance (ODA)
Funding Source



Pre-Project Preparation
Project Status





New Modern Public Utility Vehicle Service

Contracting Program (#161)

Physical Connectivity



Brief Description

Establishment of a permanent program for the engagement of modern public utility vehicles (buses, modern jeeps) to provide transport services through net service contracting



Department of Transportation (DOTr)
Implementing Agency



General Appropriations Act (GAA)
Funding Source



Pre-Project Preparation
Project Status





New Siargao (Sayak) Airport (#162)

Physical Connectivity



Brief Description

- Construction of the New Siargao Airport in the Municipality of Del Carmen.
- The construction of a new airport of international standard to replace the existing one will accommodate larger jet aircrafts that would cater to the increasing air traffic in Siargao Island to support tourism and trade growth.



Department of Transportation (DOTr)
Implementing Agency



Official Development Assistance (ODA)
Funding Source



Pre-Project Preparation
Project Status





Southern Palawan (Brooke's Point) Airport Development Project (#163)

Physical Connectivity




Brief Description

- Development of existing airport facilities in compliance with CAAP MOSA and ICAO Standards to support the safety, security, and efficiency of aircraft operations, as well as tourism and trade growth in the area.
- Concreting of runway (800m x 30m); Construction of apron, taxiway and PTB and other Building Facilities.
- Promote tourism in southern Palawan.



Department of Transportation (DOTr)
Implementing Agency



General Appropriations Act (GAA)
Funding Source



Pre-Project Preparation
Project Status





Samar and Agusan Daang Maharlika Road Improvement Project (#164)

Physical Connectivity



Brief Description

- Rehabilitation of a total of 305 km road length of Daang Maharlika Road.
- Daang Maharlika Road improvement in Samar traverses 2 Congressional Districts: 1st District with 5 Cities/ Municipalities and 2nd District with 11 Cities/Municipalities.
- In Agusan, proposed rehabilitation involves bridge retrofiting works, and Road Widening and Asphalt Overlay for 100 km road.



**Department of Public Works
and Highways (DPWH)**
Implementing Agency



Official Development Assistance (ODA)
Funding Source



Pre-Project Preparation
Project Status





New Masbate Airport Development

Project (#165)

Physical Connectivity



Brief Description

Construction of the New Masbate Airport in Brgy. Asid of international standard to replace the existing airport to accommodate larger jet aircraft that would cater to the increasing air traffic in Masbate and support tourism and trade.



Department of Transportation (DOTr)
Implementing Agency



General Appropriations Act (GAA)
Funding Source



Pre-Project Preparation
Project Status





Iloilo-Santa Barbara BRT (#166)

Physical Connectivity




Brief Description

Construction, purchase, operations and maintenance of a 20 km medium-capacity BRT system enabling travel between Iloilo Airport, Iloilo City, and the municipality of Santa Barbara.

This includes segregated bus lanes, bus stations, ancillary facilities, bus maintenance and parking depots, operations control centers, and automated fare collection system.



Department of Transportation (DOTr)
Implementing Agency



Public-Private Partnership (PPP)
Funding Source



Pre-Project Preparation
Project Status





Zamboanga Public Transport Modernization Project (#167)

Physical Connectivity



Brief Description

Construction, operations and maintenance of bus stations throughout the metropolitan area of Zamboanga, terminals, enhanced stations, ancillary facilities, bus maintenance and parking depots, buses, operations control centers, and automated fare collection system.



Department of Transportation (DOTr)
Implementing Agency



General Appropriations Act (GAA)
Funding Source



Pre-Project Preparation
Project Status





Central Mindanao High Standard Highway Construction Project (#168)

Physical Connectivity



Brief Description

- _ 65.73 km CDO-Malaybalay Section is a four-lane new high standard highway (HSH class 1), with the construction of a high pier and steel bridge with a length of 813 m.
- _ Located at the Municipality of Tagoloan and CDO City, Misamis Oriental, Municipalities of Manolo Fortich, Sumilao, Impasug-ong and Malaybalay City, Bukidnon in Region X.



**Department of Public Works
and Highways (DPWH)**
Implementing Agency



Official Development Assistance (ODA)
Funding Source



Pre-Project Preparation
Project Status





Bataan Bus Rapid Transit (BRT) (#169)

Physical Connectivity



Brief Description

Construction, purchase, operations and maintenance of a 35 km medium-capacity BRT connecting the Port City of Mariveles to the City of Balanga and all suburban centers in between. This system includes segregated bus lanes, bus stops and stations, ancillary facilities, bus maintenance and parking depots, operational control centers, and an automated fare collection system (AFCS).



Department of Transportation (DOTr)
Implementing Agency



General Appropriations Act (GAA)
Funding Source



Pre-Project Preparation
Project Status





Metro Manila Subway Project Phase 2 (#170)

Physical Connectivity



Brief Description

- Northward and southward extension of the Metro Manila Subway towards Bulacan and Cavite, respectively.
- Extension will include around 40 kilometers northward and 40 kilometers southward. This will also include the 4 kilometer extension of the Metro Manila Subway Phase 1 towards LRT Line 1.



Department of Transportation (DOTr)
Implementing Agency



Official Development Assistance (ODA)
Funding Source



Pre-Project Preparation
Project Status





LRT Line 2 – Operations & Maintenance (#171)

Physical Connectivity



Brief Description

Operation and maintenance of LRT Line 2 in partnership with the private sector.



Department of Transportation (DOTr)
Implementing Agency



Public-Private Partnership (PPP)
Funding Source



Pre-Project Preparation
Project Status





MRT Line 4 – Operations & Maintenance (#172)

Physical Connectivity



Brief Description

Operation and maintenance of MRT Line 4 in partnership with the private sector.



Department of Transportation (DOTr)
Implementing Agency



Public-Private Partnership (PPP)
Funding Source



Pre-Project Preparation
Project Status





Angeles Public Transport Modernization

Project (#173)

Physical Connectivity



Brief Description

Modernization of Angeles public utility vehicles, stations, depots, and ancillary infrastructure.



Department of Transportation (DOTr)

Implementing Agency



Official Development Assistance (ODA)

Funding Source



Pre-Project Preparation

Project Status





Davao PTMP – Operations & Maintenance

(#174)

Physical Connectivity



Brief Description

Operation and maintenance of the Davao public transport modernization project in partnership with the private sector.



Department of Transportation (DOTr)

Implementing Agency



Public-Private Partnership (PPP)

Funding Source



Pre-Project Preparation

Project Status





Metro Davao Public Transport Modernization

Project (#175)

Physical Connectivity



Brief Description

Modernization of Metro Davao public utility vehicles, stations, depots, and ancillary infrastructure.



Department of Transportation (DOTr)

Implementing Agency



Official Development Assistance (ODA)

Funding Source



Pre-Project Preparation

Project Status





Renewable Energy Program for the Agri-Fishery Sector (REPAFS) (#176)

Agriculture



Brief Description

- _ Involves construction and upgrading of existing renewable energy (RE) facilities and supporting local development, manufacturing, and fabrication of RE technologies.
- _ Promotes the use of cost-efficient RE sources (e.g., solar, wind, hydro, and biomass) for fuel and power generation, to help reduce the cost of production and accelerate the sector's modernization, mechanization, and agro-industrialization.



Department of Agriculture (DA)

Implementing Agency



General Appropriations Act (GAA)

Funding Source



Pre-Project Preparation

Project Status





Balasing Small Reservoir Irrigation Project (#177)

Water Resources




Brief Description

- A small reservoir irrigation project with potential for floating solar farm and mini-hydropower component.
- Located in Isabela (Region II) with target service area is 1,080 hectares.



National Irrigation Administration (NIA)
Implementing Agency



General Appropriations Act (GAA)
Funding Source



Pre-Project Preparation
Project Status





Maridagao (Kadingilan) Irrigation Project

(#178)

Water Resources




Brief Description

- Construction of Proposed Ogee-Type Diversion Dams with Main and Lateral canals projected total length of 92-km.
- Aims to generate 6,000 hectares of new irrigated area in the Municipalities of Pangantucan, Don Carlos, Kadingilan and Kalilangan in the province of Bukidnon.



National Irrigation Administration (NIA)

Implementing Agency



General Appropriations Act (GAA)

Funding Source



Pre-Project Preparation

Project Status





Cagayan de Oro BRT (#179)

Physical Connectivity



Brief Description

- Construction, purchase, operations and maintenance of a 25 km medium-capacity BRT system enabling travel between Laguindingan Airport, Cagayan De Oro City, El Salvador City, and the municipality of Laguindingan.
- Includes segregated bus lanes, bus stations, ancillary facilities, bus maintenance and parking depots, operations control centers, and automated fare collection system.



Department of Transportation (DOTr)
Implementing Agency



Public-Private Partnership (PPP)
Funding Source



Pre-Project Preparation
Project Status





Cebu Urban Mass Rapid Transit (UMRT)

Central Line (#180)

Physical Connectivity




Brief Description

Construction of a 24.8 km railway system with 24 stations connecting the cities of Liloan and Talisay.



Department of Transportation (DOTr)
Implementing Agency



Official Development Assistance (ODA)
Funding Source



Pre-Project Preparation
Project Status





MRT Line 5 (#181)

Physical Connectivity




Brief Description

Construction of a mass transit system connecting MOA, Makati CBD, and BGC.



Department of Transportation (DOTr)
Implementing Agency



Public-Private Partnership (PPP)
Funding Source



Pre-Project Preparation
Project Status





MRT Line 3 – Operations & Maintenance (#182)

Physical Connectivity



Brief Description

Operation and maintenance of MRT 3 in partnership with the private sector



Department of Transportation (DOTr)
Implementing Agency



Public-Private Partnership (PPP)
Funding Source



Pre-Project Preparation
Project Status





Cebu Public Transport Modernization

Project **#183**

Physical Connectivity



Brief Description

The project involves 23-kilometer of segregated lanes having 21 stations, 1 depot, and 3 terminals from Barangay Bulacao Pardo in Cebu City's south district to Barangay Talamban in the north district, with a link to Cebu's South Road Property



Department of Transportation (DOTr)
Implementing Agency



Official Development Assistance (ODA)
Funding Source



Pre-Project Preparation
Project Status





Metro Manila High Quality Bus Corridors (#184)

Physical Connectivity




Brief Description

Development and provision of high-quality bus service along various corridors in Metro Manila.



Department of Transportation (DOTr)
Implementing Agency



Official Development Assistance (ODA)
Funding Source



Pre-Project Preparation
Project Status





Manila Bay BRT (#185)

Physical Connectivity




Brief Description

- ❖ Construction, purchase, operations and maintenance of a high-capacity bus rapid transit (BRT) system along R10, R1 along Manila Bay through the cities of Navotas, Manila, Pasay, Paranaque, and Las Pinas.
- ❖ This includes segregated bus lanes, bus stations, ancillary facilities, bus maintenance and parking depots, operations control centers, and automated fare collection system.



Department of Transportation (DOTr)
Implementing Agency



Hybrid GAA/ODA
Funding Source



Pre-Project Preparation
Project Status





Cebu BRT – Operations and Maintenance

(#186)

Physical Connectivity



Brief Description

Operation and maintenance of the Cebu BRT through partnership with the private sector



Department of Transportation (DOTr)
Implementing Agency



Public-Private Partnership (PPP)
Funding Source



Pre-Project Preparation
Project Status





Metro Manila Bike Expressway (#187)

Physical Connectivity



Brief Description

Construction of a dedicated bike corridor in Metro Manila.



Department of Transportation (DOTr)
Implementing Agency



Official Development Assistance (ODA)
Funding Source



Pre-Project Preparation
Project Status





North NCR Intermodal Transit Interchange

(#188)

Physical Connectivity



Brief Description

Establishment of an intermodal transit interchange in northern NCR.



Department of Transportation (DOTr)
Implementing Agency



Public-Private Partnership (PPP)
Funding Source



Pre-Project Preparation
Project Status





Bike Share Program (#189)

Physical Connectivity



Brief Description

Design, construction, commissioning, operation and maintenance, and development of the bike share system and related facilities to cater to the growing number of cyclists within the National Capital Region (NCR).



Department of Transportation (DOTr)
Implementing Agency



Public-Private Partnership (PPP)
Funding Source



Pre-Project Preparation
Project Status





EDSA Greenways Phase 2 (#190)

Physical Connectivity



Brief Description

Extension of elevated pedestrian facilities in EDSA to enhance mobility and safety.



Department of Transportation (DOTr)
Implementing Agency



General Appropriations Act (GAA)
Funding Source



Pre-Project Preparation
Project Status





North Luzon East Expressway (#191)

Physical Connectivity



Brief Description

91.10 full-access controlled toll expressway with four lanes, traversing two cities and seven municipalities along Bulacan and Nueva Ecija Provinces in Central Luzon Region. The project will start at Bigte-Ipo Dam Road in Barangay Bigte, Norzagaray, Bulacan and will terminate at Central Luzon Link Expressway in Barangay Casile Llanera, Nueva Ecija.



Department of Public Works and Highways (DPWH)
Implementing Agency



General Appropriations Act (GAA)
Funding Source



Pre-Project Preparation
Project Status





Panglao-Tagbilaran BRT (#192)

Physical Connectivity



Brief Description

- Construction, purchase, operations and maintenance of a 27 km high-capacity BRT system connecting Bohol-Panglao International Airport to the City of Tagbilaran and its surrounding areas.
- Includes segregated bus lanes, bus stops and stations, ancillary facilities, bus maintenance and parking depots, operational control centers, and an automated fare collection system



Department of Transportation (DOTr)
Implementing Agency



General Appropriations Act (GAA)
Funding Source



Pre-Project Preparation
Project Status





National Transportation Database (#193)

Physical Connectivity



Brief Description

Establishment of a National Transportation Database under DOTr to manage transportation data and information. This is pursuant to the National Transportation Policy (NTP) and its IRR.



Department of Transportation (DOTr)
Implementing Agency



Public-Private Partnership (PPP)
Funding Source



Pre-Project Preparation
Project Status





Calapangan Small Reservoir

Irrigation Project (#194)

Water Resources




Brief Description

- _ A small reservoir irrigation project with potential for floating solar farm and mini-hydropower component.
- _ Located in Cagayan (Region II) with target service area is 1,715 hectares.



National Irrigation Administration (NIA)

Implementing Agency



General Appropriations Act (GAA)

Funding Source



Pre-Project Preparation

Project Status





Republic of the Philippines
National Economic and Development Authority

Thank you.



CERTIFICATE NUMBER: AJA18-0150