


1963 DIRECTORY OF

TEXAS

AIRPORTS



AN
AIR ROAD GUIDE
TO YOUR TOWN

PUBLISHED BY

THE TEXAS AERONAUTICS COMMISSION

WALTON STATE BUILDING, AUSTIN, TEXAS



Texas AERONAUTICS COMMISSION

WALTON STATE BUILDING

GREENWOOD 6-6759

AUSTIN, TEXAS



GVERNOR

HN CONNALLY

OMMISSIONERS

UL M. FULKS, SR.
Chairman, Wolfe City

ELBY M. KRITSER
Vice-Chairman, Amarillo

G. THOMPSON
Secretary, Hamilton

M. ANDERSON, JR.
Medina

MES N. LUDLUM
Austin

CYD M. SOJTHWICK, M.D.
Edinburg

GREETINGS:

This 1963 Directory of Texas Airports is published and distributed by the Texas Aeronautics Commission (TAC). The listings herein have been compiled from the most reliable sources and the latest available data. It is designed TO UPDATE and CHART as many UNKNOWN facilities as possible in the interest of SAFETY and further development of all aviation SERVICES in Texas.

RECTORS

ANK W. RAYMOND, JR.
Director

IFF B. GREEN
Ass't Director

IGHT SAFETY
SPECIALISTS

DDIE J. ROARK

HN G. URANGA

Due to the possibilities of error in acquiring statistics from various sources, and since conditions are constantly in a state of change, TAC cannot assume responsibility for the complete accuracy of this information. Therefore, it is hereby requested that this office be notified of any discrepancies and/or changes. Users should consult the current applicable FAA publications and NOTAMS.

May it also be understood that a landing on a privately owned facility is strictly at the risk of the pilot unless prior arrangements are made with the owner. Any airport or airstrip that is not listed as city, municipal, or county may be assumed to be privately owned.

A limited number of copies of this Directory have been printed, and will be distributed to those addresses and individuals shown herein and to others by request until the supply is exhausted.

We wish to acknowledge the assistance and cooperation of all who contributed to the publication of this Directory, and we trust that it will be of value to those who use it.

Sincerely yours,

TEXAS AERONAUTICS COMMISSION

Frank W. Raymond, Jr., Director

Texas State Library

ARCHIVES DIVISION

Austin, Texas 78711

670056

MEMBER OF NATIONAL ASSOCIATION OF STATE AVIATION OFFICIALS

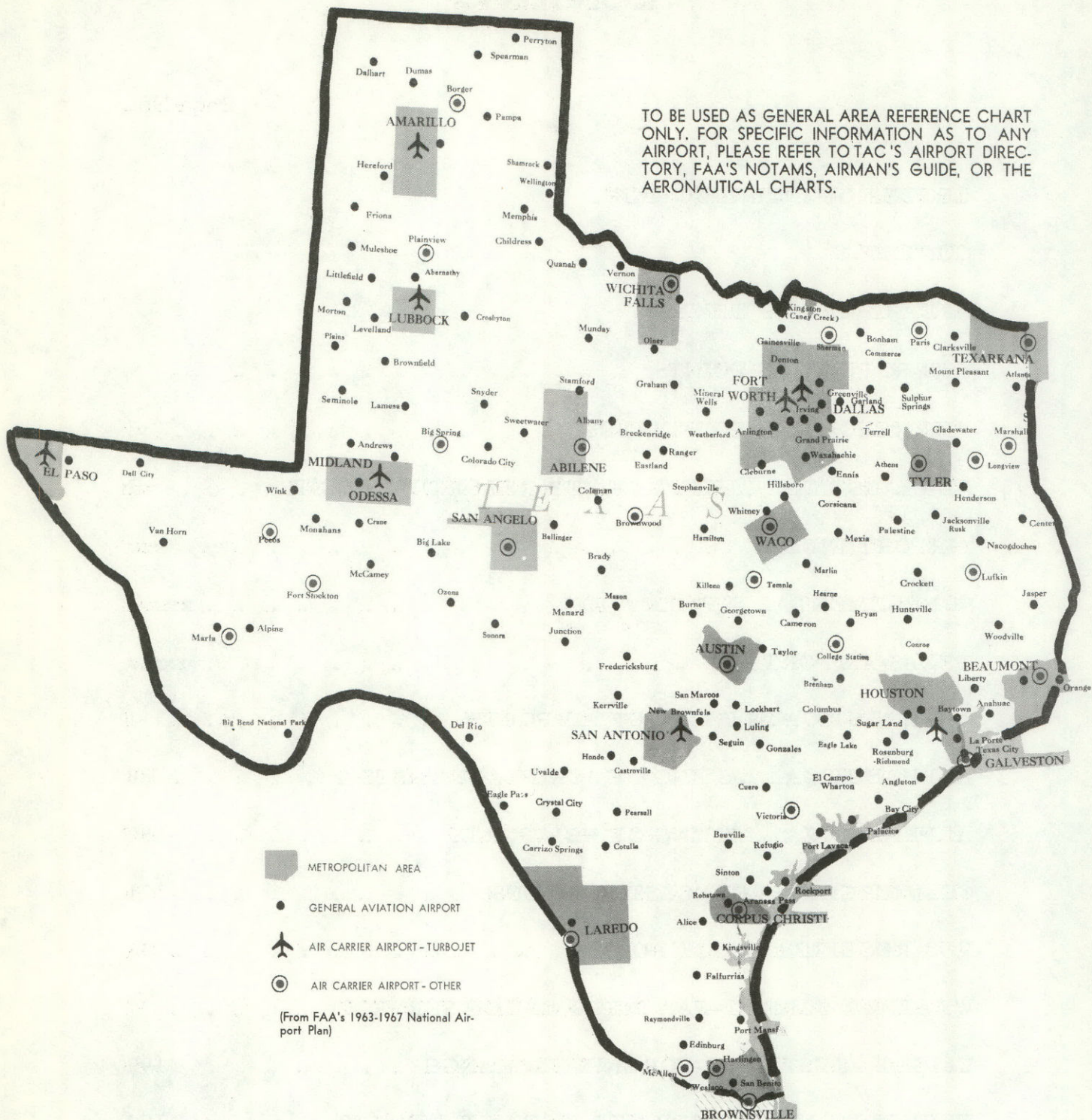
PURPOSE:—"To foster aviation as an industry, as a mode of transportation for persons and property and as an arm of the national defense; to join with the Federal Government and other groups in research, development, and advancement of aviation; to develop uniform aviation laws and regulations; and to otherwise encourage co-operation and mutual aid among the several states."

CONTENTS

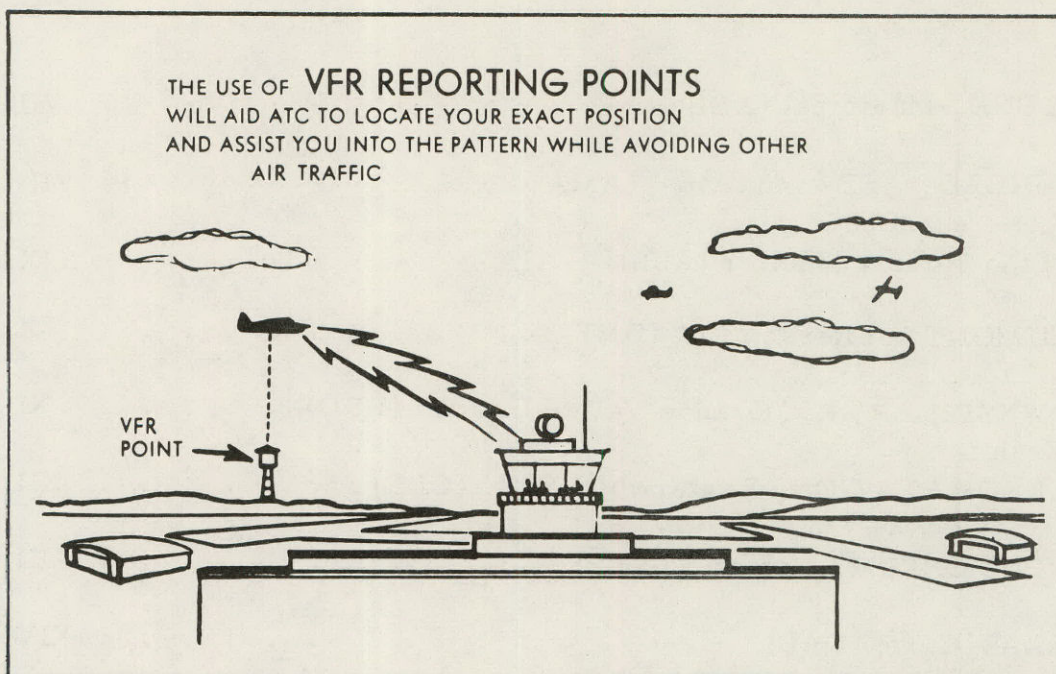
Page No.

LETTER OF INTRODUCTION	
CONTENTS	
AREA CHART OF TEXAS	
VFR REPORTING POINTS	v
VFR REPORTING POINTS INDEX	vi
ALPHABETICAL LISTING OF VFR REPORTING POINTS . . .	vii
AIRPORT INDEX	xxv
SUPPLEMENTAL INFORMATION	xxxiii
TEXAS AIRPORTS	xxxiv
ALPHABETICAL LISTING OF AIRPORTS	1
ALPHABETICAL LISTING OF SEA PLANE BASES	188
ALPHABETICAL LISTING OF HELIPORTS	189
COMMERCIAL BROADCAST STATIONS	191
VOR RECEIVER CHECK POINTS	196
WEATHER BUREAU-FAA INFORMATION SERVICE	197
FLIGHT ASSISTANCE-FOREIGN EXCHANGE	199
FLIGHT STANDARDS SERVICE DISTRICT OFFICES	199
FAA CERTIFIED REPAIR STATIONS	200
AVIATION MEDICAL EXAMINERS	203

TO BE USED AS GENERAL AREA REFERENCE CHART ONLY. FOR SPECIFIC INFORMATION AS TO ANY AIRPORT, PLEASE REFER TO TAC'S AIRPORT DIRECTORY, FAA'S NOTAMS, AIRMAN'S GUIDE, OR THE AERONAUTICAL CHARTS.



VFR REPORTING POINTS



PRINTED BY THE TEXAS AERONAUTICS
COMMISSION

PLEASE USE ONLY THESE VISUAL REPORTING POINTS WHEN MAKING VISUAL REPORTS TO EITHER
APPROACH CONTROL OR THE TOWER. INCLUDE HEADING IN INITIAL REPORT TO APPROACH CONTROL.

New Aid For Your Safety

As aircraft fly into congested terminal areas, their exact position in relation to other air traffic becomes vital to all concerned. Location as to VFR check points expedites identification and reference by air traffic control personnel. Many transient pilots are not familiar with local VFR reporting points near the various airports. VFR reporting points are shown on the following pages. These are an artist-pilot's concept of the checkpoints released by the Air Traffic Control Tower Chiefs.

Certain approach control facilities are providing expanded radar service for VFR flights within their areas. Aircraft with limited communication equipment who desire this service but are unable to contact approach or departure control on the published frequencies will be given service as practicable on the frequencies available to the pilot.

If a pilot will report his exact position in relation to the VFR check points, usually when within 25 Nautical miles, air traffic control or the tower and radar can readily identify, locate, and assist him in traffic separation.


Pilot participation in this program is not mandatory but is strongly urged and recommended for SAFETY.

The current applicable FAA publications and NOTAMS should be consulted prior to entry into these areas.

VFR REPORTING POINTS INDEX

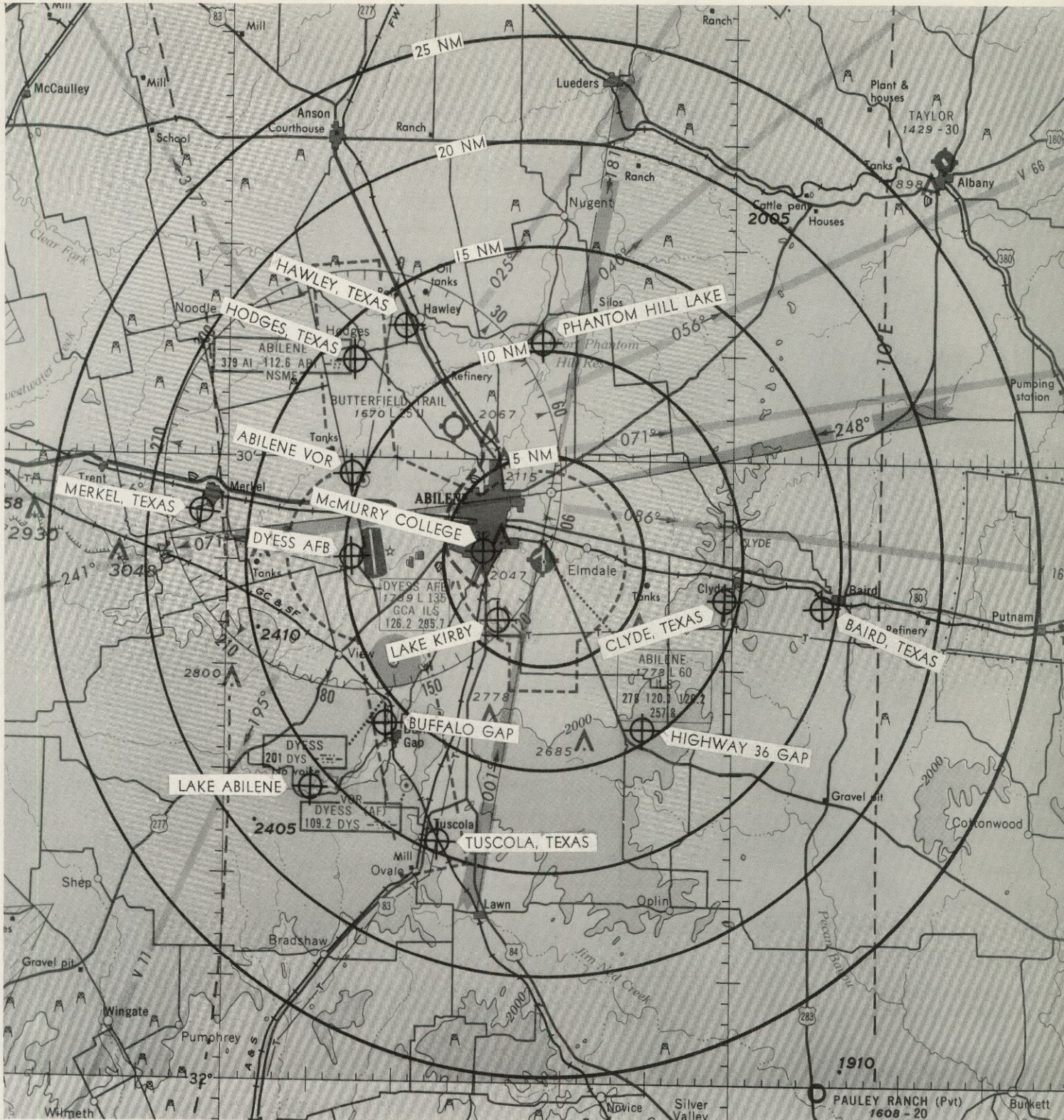
ABILENE, Municipal (ABI)	VII
AMARILLO, AFB/ Municipal (AMA)	VIII
AUSTIN, Robert Mueller (AUS)	IX
BEAUMONT, Jefferson Co. (BPT)	X
BROWNSVILLE, Rio Grande Valley Intern'l (BRO)	XI
COLLEGE STATION, Easterwood Field (CLL)	XII
CORPUS CHRISTI, Intern'l (CRP)	XIII
DALLAS, Love (DAL)	XIV
DALLAS, Redbird (RBD)	XV
FORT WORTH, Meacham (FTW)	XVI
HOUSTON, Intern'l (HOU)	XVII
LUBBOCK, Municipal (LBB)	XVIII
MIDLAND, Air Terminal (MAF)	XIX
SAN ANGELO, Mathis Field (SJT)	XX
SAN ANTONIO, Intern'l (SAT)	XXI
TYLER, Pounds (TYR)	XXII
WACO, Municipal (ACT)	XXIII
WICHITA FALLS, Municipal (SPS)	XXIV

VFR Reporting Points are indicated on the following charts by this

symbol: 

VFR REPORTING POINTS

vi



ABILENE

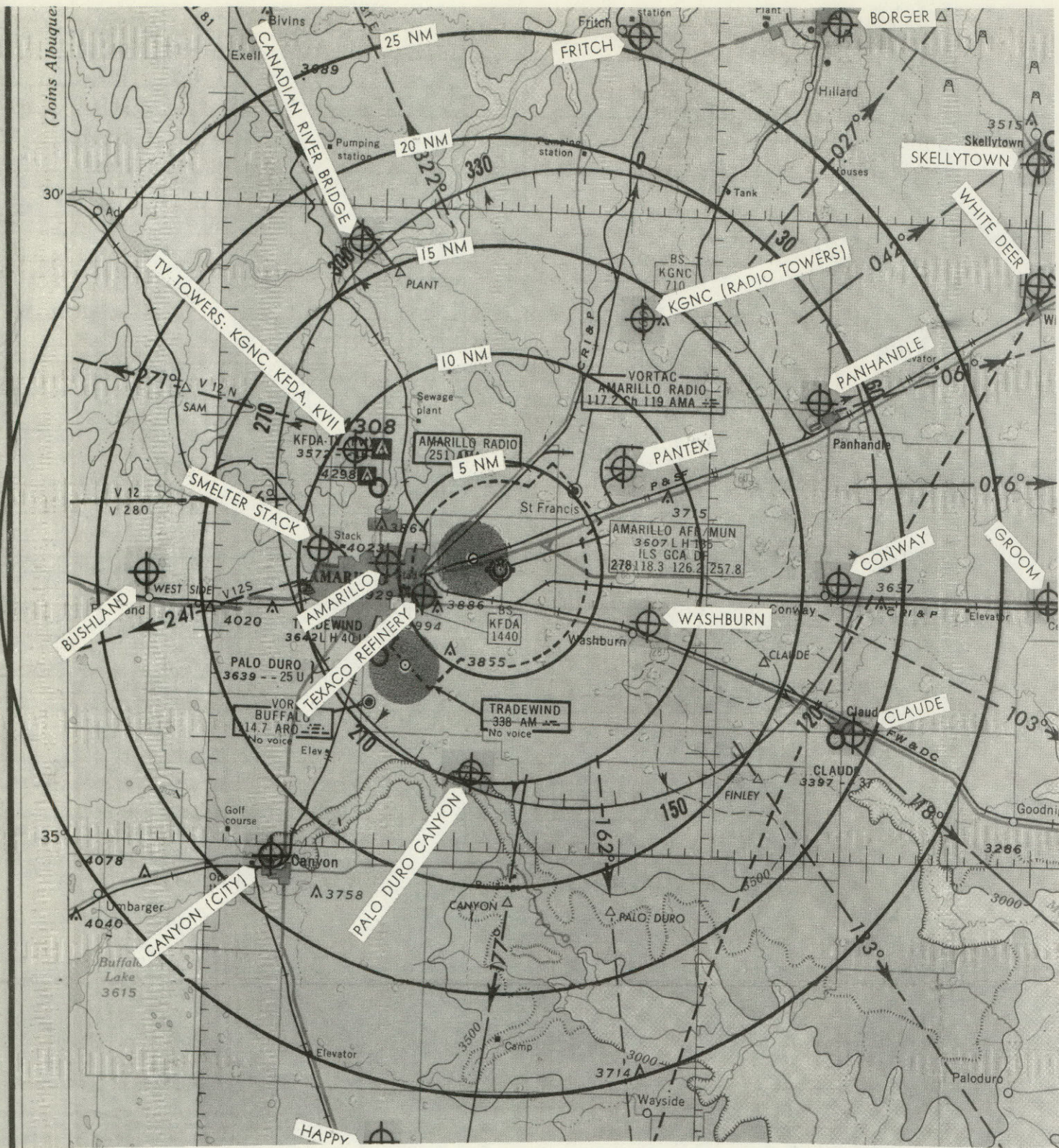
MUNICIPAL, ABILENE (ABI)
Field Elev. 1778

<u>Tower</u>	<u>Approach Control</u>	<u>Departure Control</u>	<u>Ground Control</u>	<u>Unicom</u>
120.1	124.1	125.0	121.9	123.0
*122.5				

*Receives only

See page 1

VFR REPORTING POINTS



AMARILLO

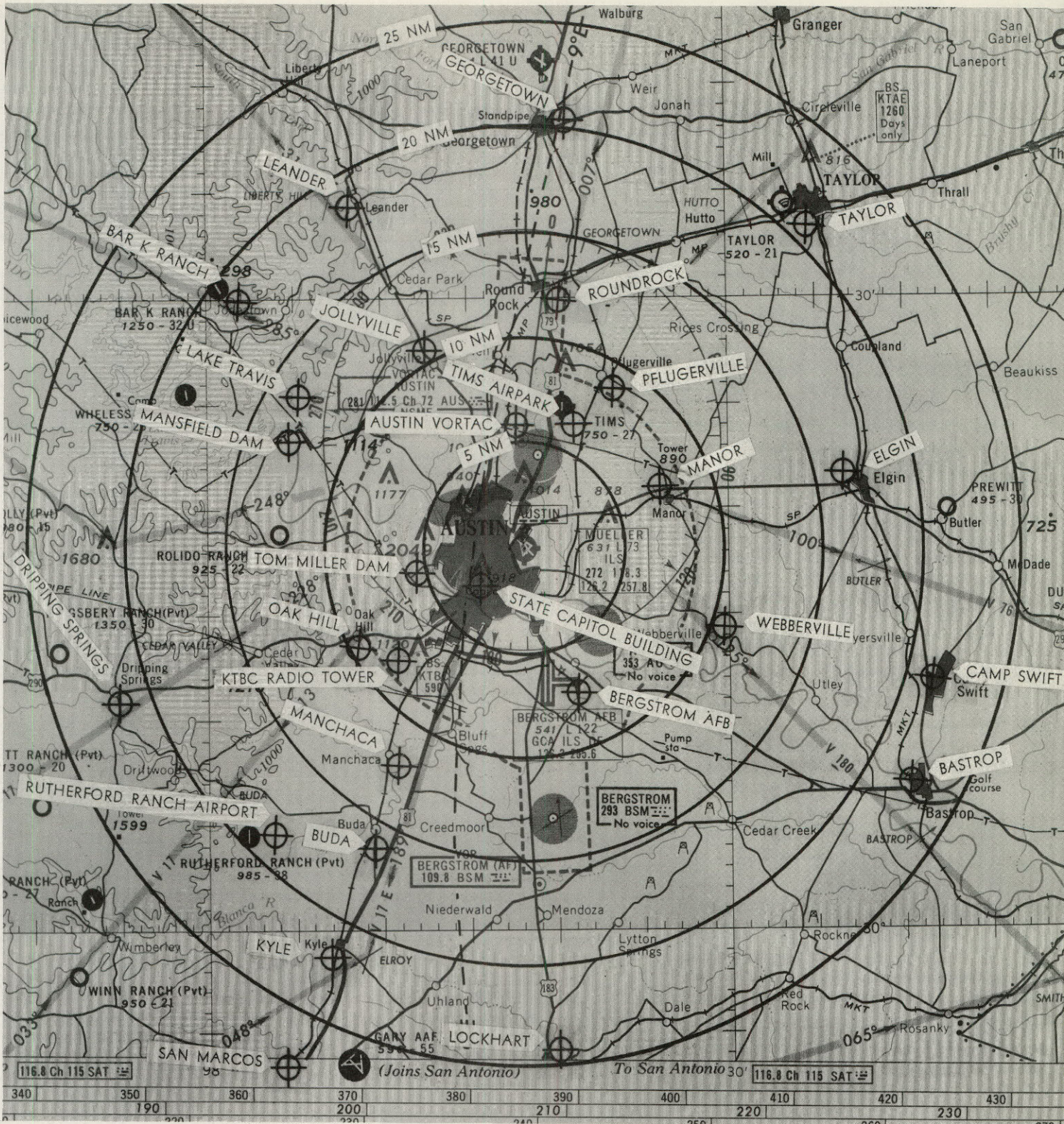
AFB/MUNICIPAL, AMARILLO (AMA)
Field Elev. 3607

<u>Tower</u>	<u>Approach Control</u>	<u>Departure Control</u>	<u>Ground Control</u>	<u>Unicom</u>
118.3	121.1	119.5	121.9	123.0
*122.5				

*Receives only

See page 5

VFR REPORTING POINTS



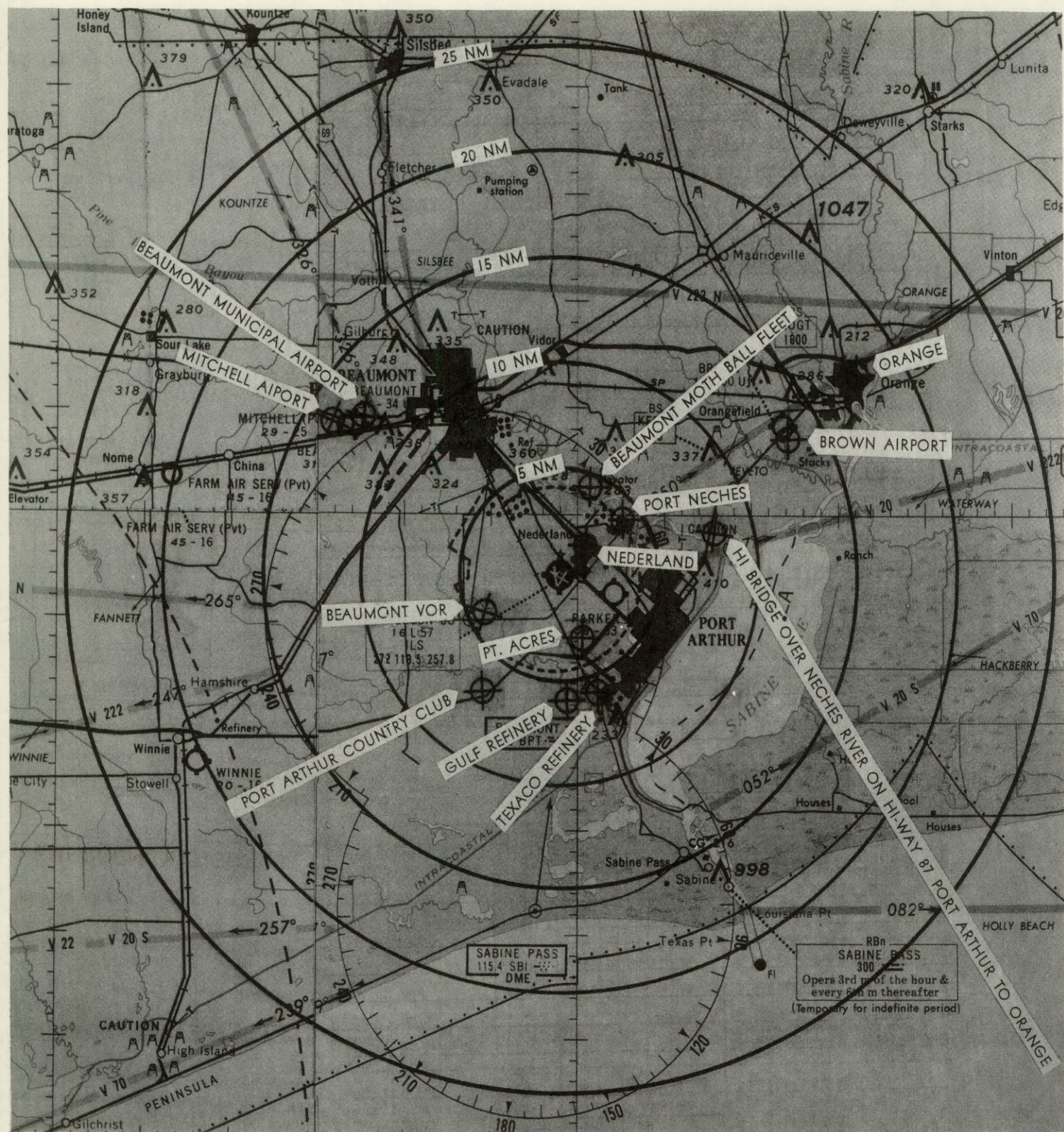
AUSTIN

ROBERT MUELLER, AUSTIN (AUS)
Field Elev. 631

<u>Tower</u>	<u>Approach Control</u>	<u>Departure Control</u>	<u>Ground Control</u>	<u>Unicom</u>
118.3	124.9	119.1	121.9	123.0
*122.5	*122.7	*122.7		
*Receives Only				

See page 10

VFR REPORTING POINTS



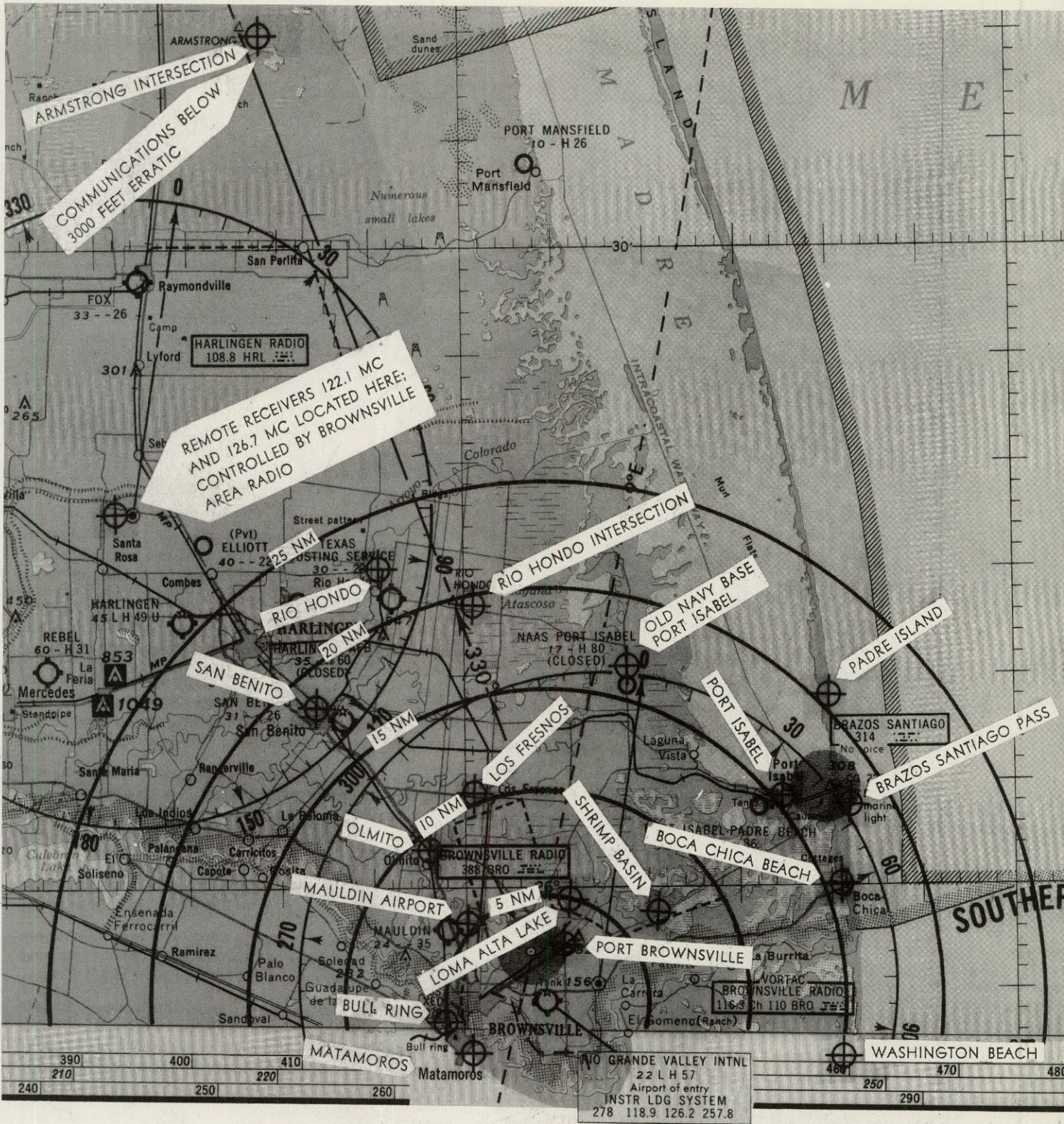
BEAUMONT

JEFFERSON COUNTY, BEAUMONT (BPT)
Field Elev. 16

<u>Tower</u>	<u>Approach Control</u>	<u>Departure Control</u>	<u>Ground Control</u>	<u>Unicom</u>
119.5 *122.5	122.1	122.1	121.9	
	*Receives Only			See page 16

VFR REPORTING POINTS

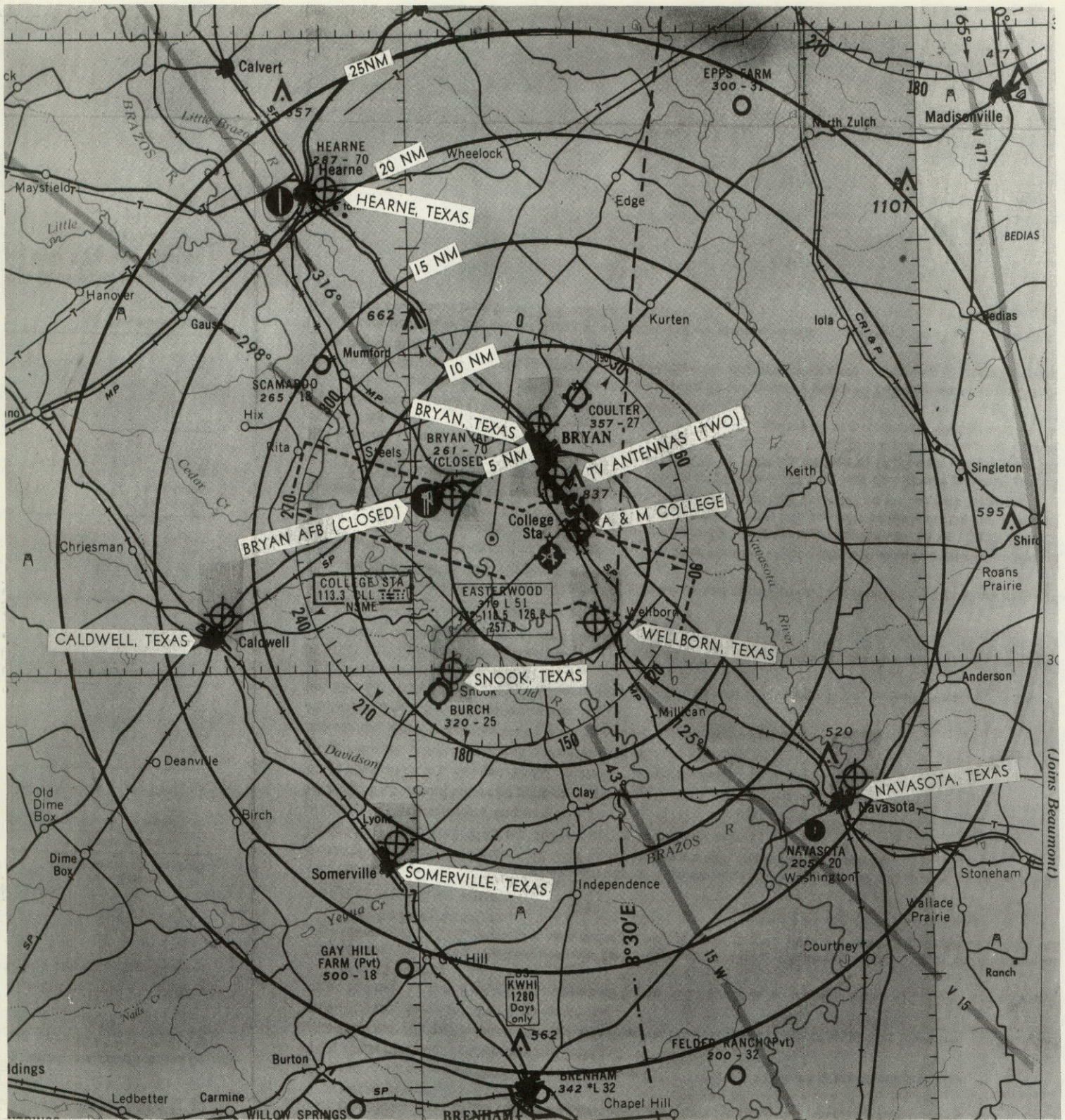
x



RIO GRANDE VALLEY INTERNATIONAL, BROWNSVILLE (BRO)
Field Elev. 22

<u>Tower</u>	<u>Approach Control</u>	<u>Departure Control</u>	<u>Ground Control</u>	<u>Unicom</u>
118.9	119.5	119.5	121.9	123.0
*122.5	*122.5			
*Receives Only			See page 24	

VFR REPORTING POINTS



(Johns Beaumont)

COLLEGE STATION EASTERWOOD FIELD, COLLEGE STATION (CLL)
 Field Elev. 319

<u>Tower</u>	<u>Approach Control</u>	<u>Departure Control</u>	<u>Ground Control</u>	<u>Unicom</u>
--------------	-------------------------	--------------------------	-----------------------	---------------


118.5
 *122.5

121.9

*Receives Only

See page 33

VFR REPORTING POINTS




CORPUS CHRISTI

INTERNATIONAL, CORPUS CHRISTI (CRP) Field Elev. 44

<u>Tower</u>	<u>Approach Control</u>	<u>Departure Control</u>	<u>Ground Control</u>	<u>Unicom</u>
120.9	118.3	125.3		123.0
*122.5	*122.7	*122.7		
*Receives Only				

See page 35

VFR REPORTING POINTS



DALLAS

LOVE FIELD, DALLAS (DAL)
Field Elev. 485

<u>Tower</u>	<u>Approach Control</u>	<u>Departure Control</u>	<u>Ground Control</u>	<u>Unicom</u>
118.7	123.7 from SW	119.5	121.9	123.0
*122.5	119.8 from NE			
*Receives Only				See page 45

VFR REPORTING POINTS




DALLAS

REDBIRD, DALLAS (RBD)
Field Elev. 659

<u>Tower</u>	<u>Approach Control</u>	<u>Departure Control</u>	<u>Ground Control</u>	<u>Unicom</u>
120.3	123.7 from SW	119.5	121.7	123.0
*122.6	119.8 from NE			
	*Receives Only			

See page 46

VFR REPORTING POINTS



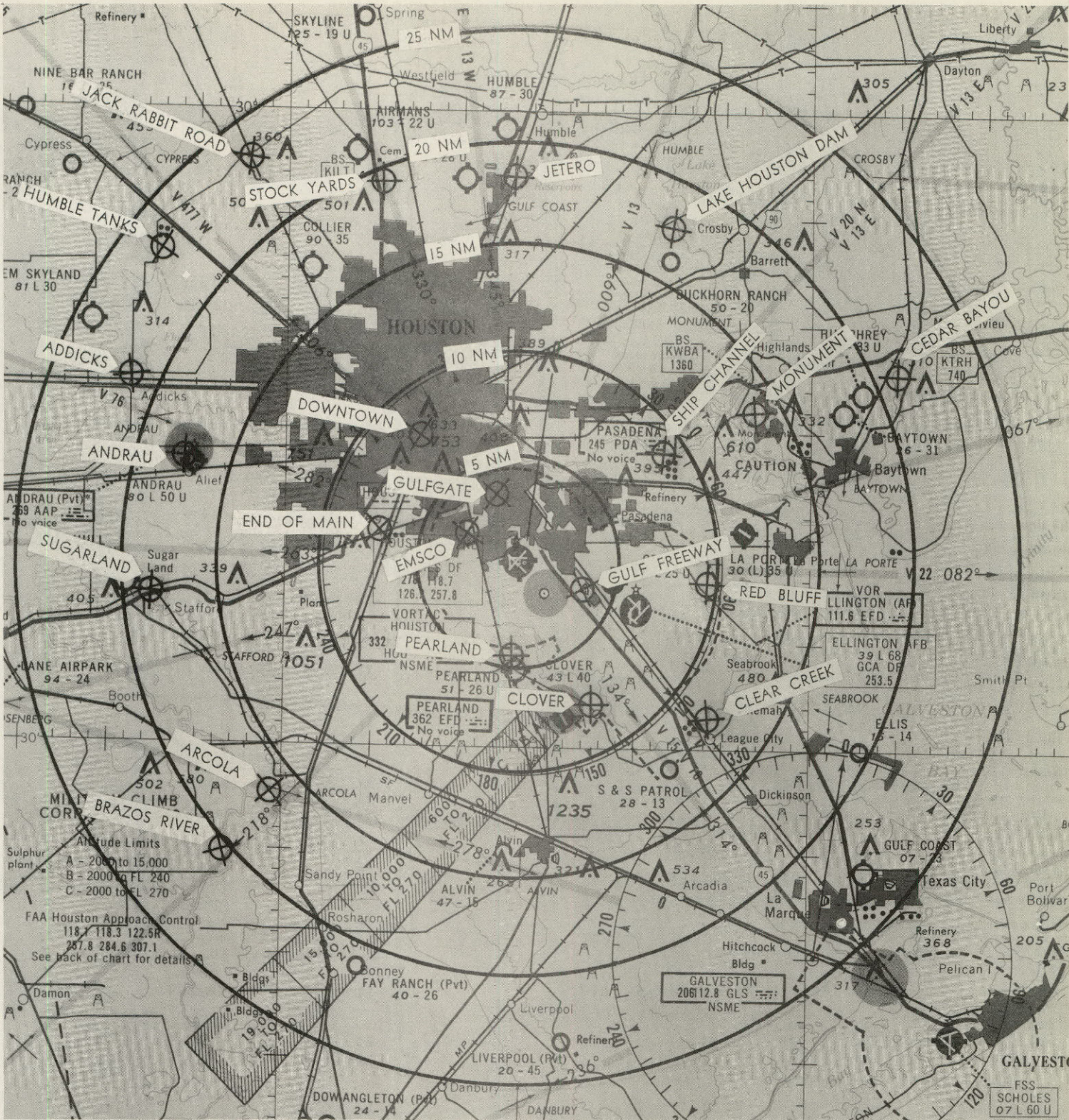
FORT WORTH

MEACHAM FIELD, FORT WORTH (FTW)
Field Elev. 692

<u>Tower</u>	<u>Approach Control</u>	<u>Departure Control</u>	<u>Ground Control</u>	<u>Unicom</u>
118.3 *122.7	118.1	123.9	121.9	123.0

*Receives Only

See page 61



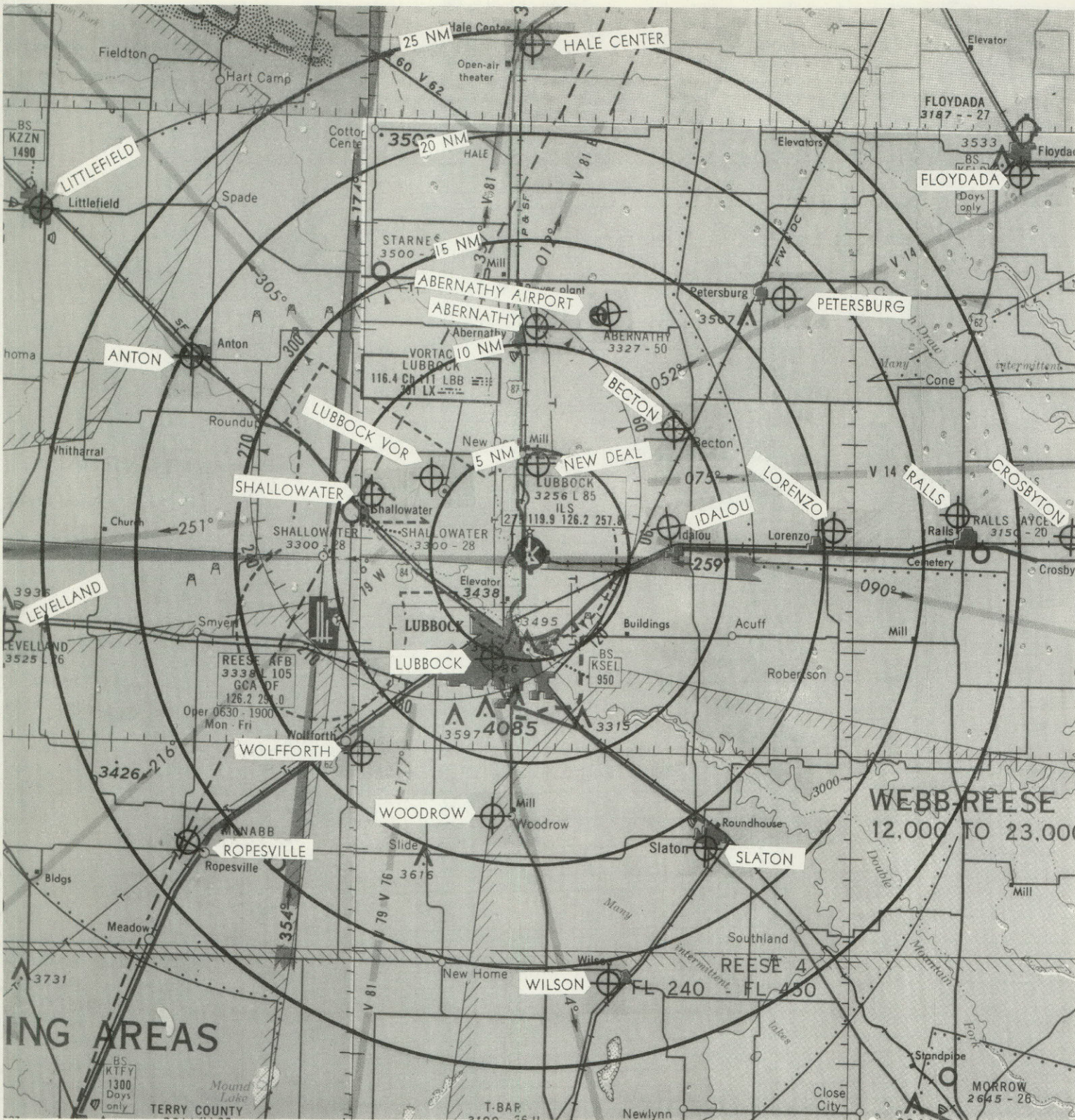
HOUSTON

INTERNATIONAL, HOUSTON (HOU)

Field Elev. 50

<u>Tower</u>	<u>Approach Control</u>	<u>Departure Control</u>	<u>Ground Control</u>	<u>Unicom</u>
118.7	118.1 from NW	123.7	121.9	123.0
*122.5	118.3 from SE			
*Receives Only	(EXPANDED RADAR SERVICE AVAILABLE, consult Airman's Guide)			
				See page 78

VFR REPORTING POINTS




LUBBOCK

MUNICIPAL, LUBBOCK (LBB)
Field Elev. 3256

<u>Tower</u>	<u>Approach Control</u>	<u>Departure Control</u>	<u>Ground Control</u>	<u>Unicom</u>
119.9 *122.5	118.1	118.1	121.9	123.0

*Receives Only

See page 96



MIDLAND

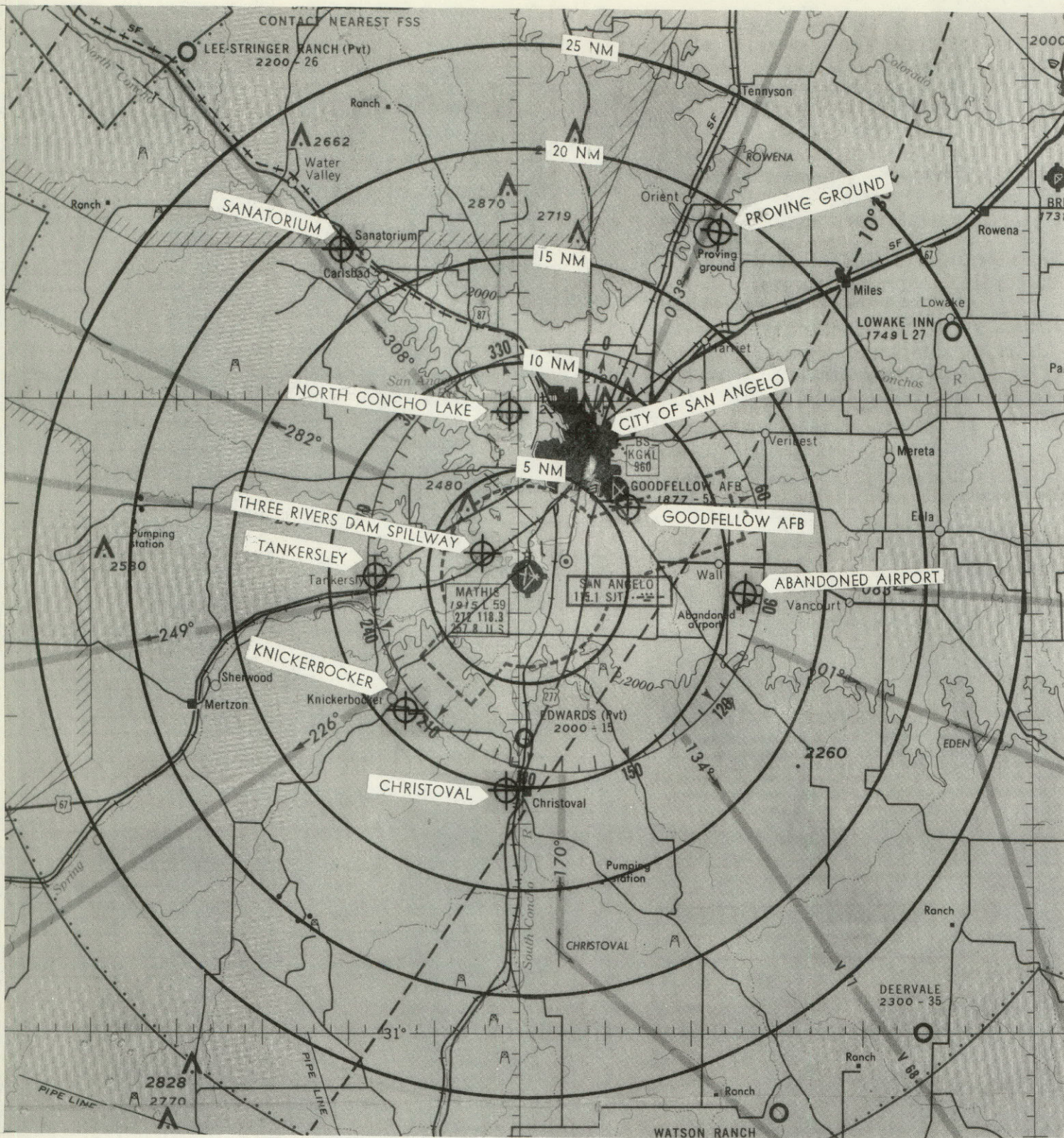
AIR TERMINAL, MIDLAND (MAF)
Field Elev. 2867

<u>Tower</u>	<u>Approach Control</u>	<u>Departure Control</u>	<u>Ground Control</u>	<u>Unicom</u>
118.7 *122.5	121.1	121.1	121.9	123.0

*Receives Only

See page 106

VFR REPORTING POINTS



SAN ANGELO

MATHIS FIELD, SAN ANGELO (SJT)
Field Elev. 1915

<u>Tower</u>	<u>Approach Control</u>	<u>Departure Control</u>	<u>Ground Control</u>	<u>Unicom</u>
--------------	-------------------------	--------------------------	-----------------------	---------------

118.3
*122.5


118.3

118.3

121.9

*Receives Only

See page 131



SAN ANTONIO

INTERNATIONAL, SAN ANTONIO (SAT)
Field Elev. 808

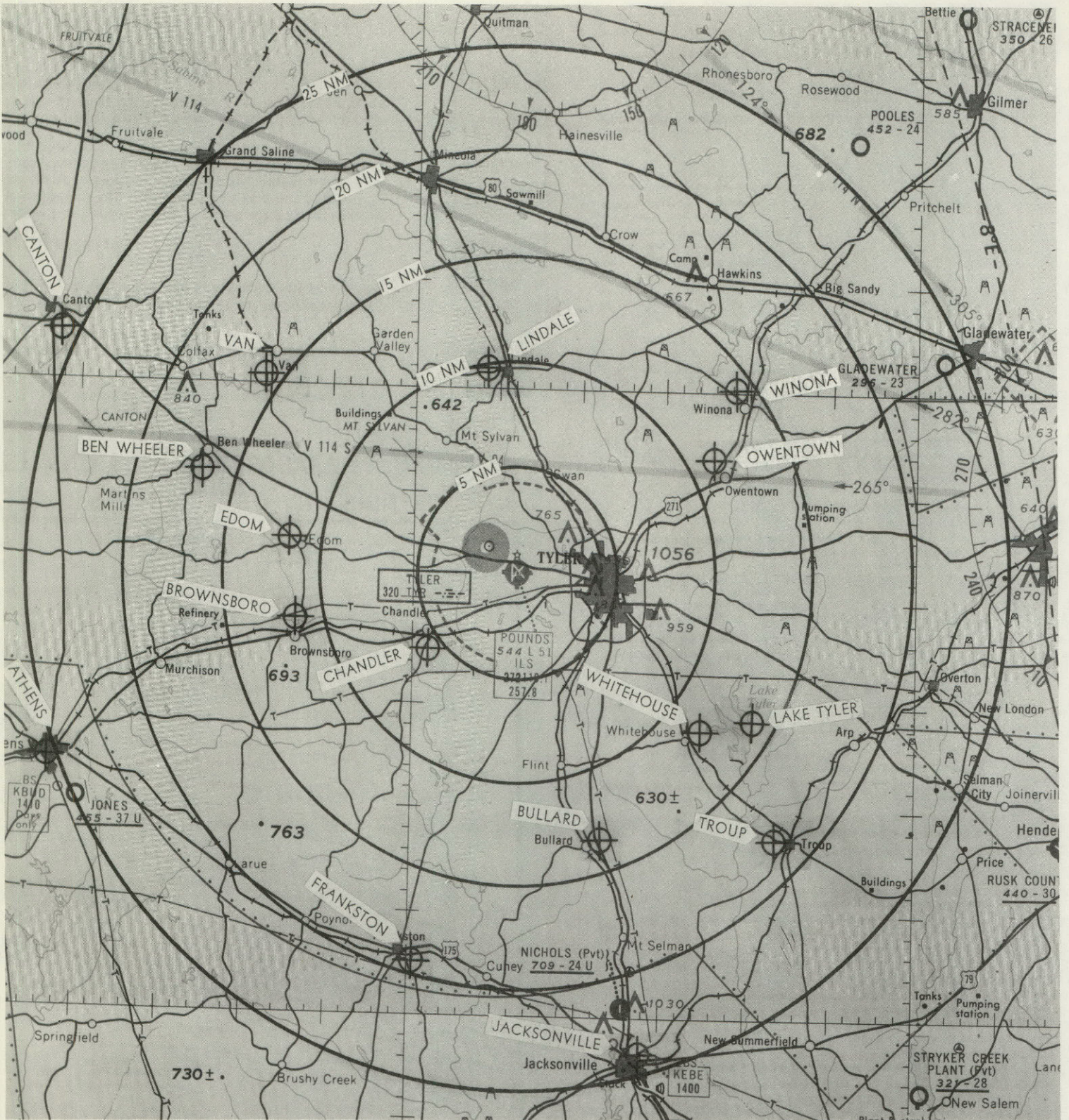
<u>Tower</u>	<u>Approach Control</u>	<u>Departure Control</u>	<u>Ground Control</u>	<u>Unicom</u>
--------------	-------------------------	--------------------------	-----------------------	---------------

118.9	123.9	124.3	121.9	123.0
*122.5				

*Receives Only

See page 131

VFR REPORTING POINTS




TYLER

POUNDS FIELD, TYLER (TYR)
Field Elev. 544

<u>Tower</u>	<u>Approach Control</u>	<u>Departure Control</u>	<u>Ground Control</u>	<u>Unicom</u>
119.1 *122.5	124.1	124.1	121.9	

*Receives Only

See page 146



WACO

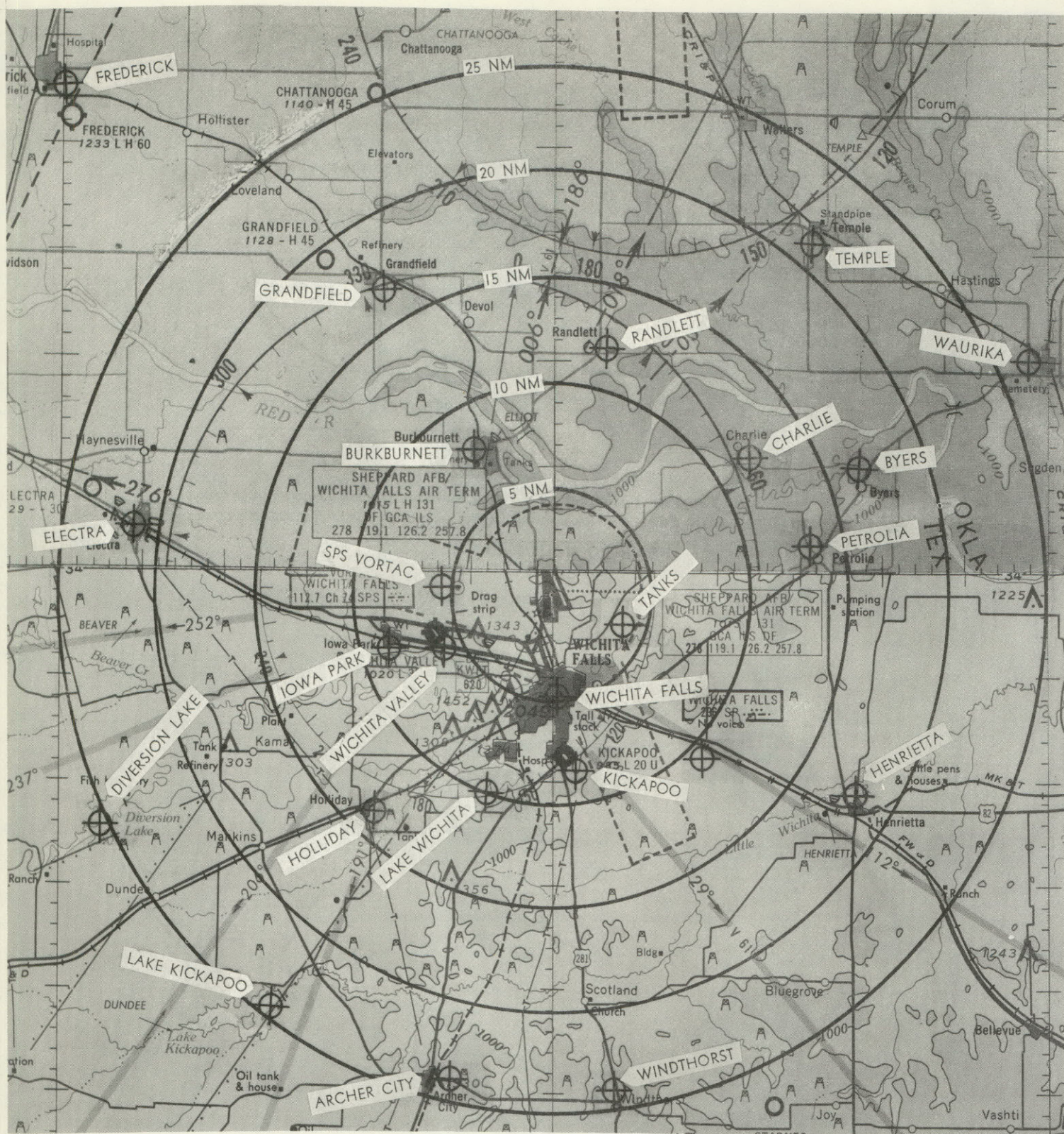
MUNICIPAL, WACO (ACT)
Field Elev. 515

<u>Tower</u>	<u>Approach Control</u>	<u>Departure Control</u>	<u>Ground Control</u>	<u>Unicom</u>
119.9	119.3	125.7	121.9	123.0
*122.5	*122.7	*122.7		

*Receives Only

See page 149

VFR REPORTING POINTS



WICHITA FALLS

MUNICIPAL, WICHITA FALLS (SPS)
Field Elev. 1015

<u>Tower</u>	<u>Approach Control</u>	<u>Departure Control</u>	<u>Ground Control</u>	<u>Unicom</u>
119.1 *122.5	118.2	118.2	121.9	123.0
	*Receives Only			

See page 152

AIRPORT INDEX

CITY -- AIRPORT PAGE

- A -

ABERNATHY, Municipal	1
ABERNATHY, Davis	157
ABILENE, Municipal	1
ABILENE, Butterfield Trail	157
ADDICKS, Memorial Skyland	2
ADDISON, Addison (See Dallas, Addison)	42
ADRIAN, Moser	157
AIKEN, Thompson Farm	157
ALAMO, Tompkins Ranch	2
ALBANY, Taylor	3
ALEDO, Beggs Ranch	157
ALICE, Alice-Jim Wells Co. Municipal	3
ALIEF, Andrau Airpark (See Houston, Andrau Airpark)	79
ALPINE, Presidio Co. (See Marfa, Presidio Co.)	98
ALPINE, 02 Ranch	157
ALPINE, Pierce Altuda Ranch	157
ALPINE, Starnes Field	4
ALVIN, Airpark	4
AMARILLO, AFB/Municipal	5
AMARILLO, KFSA-TV	157
AMARILLO, Palo Duro	5
AMARILLO, Tradewind	6
ANAHUAC, Chambers Co.	6
ANDREWS, Andrews Co.	7
ANGLETON, Bailes	7
ANGLETON, Dow Angleton	8
ANNONA, Russell's Ranch	8
ANSCN, Pittard	157
ARANSAS PASS, Municipal	157
ARCHER CITY, Archer Co.	157
ARLINGTON, Great Southwest Heliport	189
ARLINGTON, Lucas	9
ARLINGTON, Pylon Field	9
ASPERMONT, Aspermont	157
ASPERMONT, Martin Ranch	157
ATHENS, Jones Municipal	157
ATLANTA, Municipal	10
AUSTIN, Robert Mueller Municipal	10
AUSTIN, Rolido Ranch	157
AUSTIN, Tim's Airpark	11
AUSTIN, Wheless Ranch	157
AZLE, Atwood (See Fort Worth, Atwood)	60
AZLE, Flying Oaks (See Fort Worth, Flying Oaks)	167
AZLE, Shangri-La Guest Ranch (See Fort Worth, Shangri-La Guest Ranch)	167

- B -

BAKERSFIELD, Hat-A-Ranch	158
BALLINGER, Bruce Field	11
BALLINGER, Freeman's Ranch	158
BALMORHEA, Balmorhea	158
BANDERA, Flying L Ranch	12

CITY -- AIRPORT PAGE

BANDERA, Mayan Dude Ranch	12
BANDERA, Purple Sage Ranch	13
BASTROP, Bastrop	158
BATESVILLE, Batesville	158
BAY CITY, Bay City	13
BAY CITY, Fay Ranch	158
BAY CITY, Fehmel Dusting Service	158
BAY CITY, Mangum	14
BAYTOWN, Baytown (Lillie Memorial)	14
BAYTOWN, Humphery	15
BEAUMONT, Municipal	15
BEAUMONT, Jefferson Co.	16
BEAUMONT, Mitchell	16
BEEVILLE, Rountree Ranch	158
BEEVILLE, Travland	17
BELLEVILLE, Grawunder Field	158
BELTON, Belton	17
BELTON, Barge Ranch	158
BERTRAM, Price Airstrip	158
BIG LAKE, Reagan Co. Municipal	18
BIG SPRING, Hamilton Field	18
BIG SPRING, Howard Co.	19
BISHOP, Municipal	19
BLANCO, W E - 4 Ranch	158
BLOOMINGTON, Green Lake Ranch	20
BOERNE, Ammann Field	158
BOERNE, Bergmann	158
BOERNE, Burke Ranch	158
BOERNE, Kirschke Ranch	158
BONHAM, Dobbins	159
BONHAM, Jones Field	20
BONNEY, Fay Ranch	159
BOOKER, Booker	159
BOOKER, Figure 1 Ranch	159
BOOKER, Paine	159
BORGER, Hutchinson Co.	21
BOWIE, Bowie	159
BOXELDER, Shawnee Ranch	159
BRACKETTVILLE, Fort Clark Ranch	21
BRACKETTVILLE, Frerich Ranch	159
BRACKETTVILLE, Jameson Ranch (Flying X)	159
BRACKETTVILLE, Leona Ranch	159
BRACKETTVILLE, Rio Nueces Hunting Lodge	159
BRADY, Curtis Municipal	22
BRADY, Curtis Ranch	159
BRAZORIA, Cow Trap	159
BRECKENRIDGE, Stephens Co.	22
BREMOND, Bremond	159
BRENHAM, Municipal	23
BRIDGEPORT, Municipal	160
BROOME, Lee Stringer Ranch	160
BROWNFIELD, Davis Farm	160
BROWNFIELD, Terry Co.	23
BROWNSVILLE, Rio Grande Valley Intern'l	24

CITY -- AIRPORT	PAGE
BROWNSVILLE, Laake Flying Service (Owens Field)	160
BROWNSVILLE, Mauldin Field	24
BROWNWOOD, Municipal	25
BROWNWOOD, Kirkland Lodge	160
BRYAN, Coulter Field	25
BRYAN, Curtis Sky Ranch	160
BRYAN, Treasure Hunt Ranch	160
BRYAN, Varisco	160
BUCHANAN DAM, Long Mountain Estates	160
BUDA, Rutherford Ranch	160
BURLESON, Keen	160
BURLESON, Luck Field (See Fort Worth, Luck Field)	61
BURLESON, Oak Grove (See Forth Worth, Oak Grove)	62
BURNET, Municipal (Kate Craddock Field)	160
BURNET, Aero-Bee Ranch	160
BURTON, Willow Springs Ranch	160

- C -

CADDO MILLS, Municipal	26
CALLAGHAN, Callaghan Ranch (See Encinal, Callaghan Ranch	57
CAMERON, Municipal	26
CANADIAN, Hemphill Co.	27
CANDELARIA, Candelaria	161
CARRIZO SPRINGS, Bowman Cattle Co.	161
CARRIZO SPRINGS, Chupadero Ranch	161
CARRIZO SPRINGS, Dimmit Co.	27
CARTHAGE, Carthage	28
CASTROVILLE, Municipal	28
CASTROVILLE, Sky Diver	161
CASTROVILLE, Stevens Ranch	161
CATARINA, Briscoes Catarina Ranch	29
CATARINA, Diamond H Ranch	29
CEDAR LANE, Fay Ranch (See Bay City, Fay Ranch)	158
CELINA, Graham Ranch	161
CENTER, Municipal	30
CENTER, Dance	161
CENTER, Hawkeye Hunt Club	161
CENTER, Polley	161
CHAPPELL HILL, Felder Ranch	161
CHESTER, Peach Tree Ranch	161
CHILDRESS, Municipal	30
CHILLICOTHE, Claude Minter Ranch	161
CHRISTOVAL, Edwards	161
CISCO, Municipal	31
CLARENDON, Municipal	161
CLARKSVILLE, Trissell	31
CLAUDE, Claude	162
CLAUDE, Hunt Farm	162
CLAUDE, Reed	162
CLEBURNE, Municipal	32
CLEVELAND, Daniel's Plantation Ranch (See Romayer, Daniel's Plantation Ranch	180
COLEMAN, Municipal	32
COLEMAN, Russell Pauley Ranch	162
COLLEGE STATION, Easterwood Field	33
COLORADO CITY, Colorado City	162

CITY -- AIRPORT	PAGE
COLORADO CITY, Harrell's Camp	162
COLLEYVILLE, Wright Farm (See Grapevine, Wright Farm)	168
COLUMBUS, Columbus	33
COLUMBUS, 2-G Ranch	162
COMANCHE, Dudley Field	162
COMFORT, Ingenhuett	162
COMMERCE, Municipal	34
CONLEN, Conlen	34
CONROE, Lake Creek Field	162
CONROE, Montgomery Co.	35
CONVERSE, Hedrick Airpark (See San Antonio, Hedrick Airpark	132
CORPUS CHRISTI, International	35
CORPUS CHRISTI, Cuddihy Field	36
CORPUS CHRISTI, C. G. Glasscock Heliport	189
CORPUS CHRISTI, Gulf & Shell Tank Battery Heliport	189
CORPUS CHRISTI, Humble Peninsula Heliport	189
CORPUS CHRISTI, Parkview General Hospital Heliport	189
CORPUS CHRISTI, Standard Oil Co. of Texas Heliport	189
CORSICANA, Municipal	36
CORSICANA, Allison Ranch	37
CORSICANA, Banks	162
CORSICANA, Corsicana 75	37
COTTON CENTER, Starnes	162
COTULLA, Municipal	38
COTULLA, Flying W Ranch	162
CRANE, Crane Co.	38
CRANE, J Bar Ranch	162
CROCKETT, Houston Co.	39
CROSBYTON, Paudler	39
CROSS PLAINES, Eiken	163
CROWELL, Foard Co.	40
CRYSTAL CITY, Municipal	40
CRYSTAL CITY, Van Cleve Picoso Ranch	163
CUERO, Municipal	41
CYPRESS, Josey Ranch	163
CYPRÉSS, Nine Bar Ranch	163

- D -

DAINGERFIELD, Lone Star Steel	41
DALHART, Municipal	42
DALLAS, Addison	42
DALLAS, Carroll	43
DALLAS, Dallas-Garland	43
DALLAS, Fair Park Heliport	189
DALLAS, Helix Air Transport Heliport	189
DALLAS, Highland Park	44
DALLAS, Hi-Way 77	44
DALLAS, Love Field	45
DALLAS, Park Cities	45
DALLAS, Redbird	46
DALLAS, Southland Center Heliport	189
DALLAS, White Rock	46
DAYTON, Holbrook	163
DECATUR, Municipal	47
DE KALB, Moser Ranch	163
DELAWARE SPRINGS, FAA Site	47

CITY -- AIRPORT	PAGE
DE LEON, Nelson-Hood	163
DELL CITY, Lynch Ranch	163
DELL CITY, Mayfield Ranch	163
DELL CITY, McConnell Farm	163
DELL CITY, Pauley	163
DEL RIO, International	48
DEL RIO, Askew Ranch	163
DEL RIO, Davis Ranch	163
DEL RIO, Horn Ranch	163
DEL RIO, Lewis	163
DEL RIO, Noble J. Taylor Ranch	163
DEL RIO, Townsend Ranch	164
DENTON, Municipal	48
DENTON, Hartlee Field	164
DENVER CITY, Denver City	49
DE SOTO, Carroll (See Dallas, Carroll)	43
DEVINE, Meyer Ranch	49
D'HANIS, Koch Ranch	164
DIBOLL, Diboll	164
DICKINSON, 75 Sunset Strip	164
DILLEY, Dilley	50
DIMMITT, Dimmitt Jaycee	164
DINERO, Benham-McNeill	164
DINERO, Holman Cartwright Ranch	50
DONNA, Woods	51
DOUGHERTY, Freeman	164
DRIPPING SPRINGS, Kingsbery Ranch	164
DRYDEN, Deaton Field	164
DRYDEN, FAA Site	51
DRYDEN, Prosser Ranch	164
DUMAS, Dumas	52
DUMAS, Beauchamp	164
DUMAS, Lasley	164
DUMAS, Moran Ranch	165

-E-

EAGLE LAKE, Municipal	52
EAGLE LAKE, Duncan	165
EAGLE PASS, Municipal	53
EAST BENARD, Duncan	165
EASTLAND, Municipal	53
EDCOUCH, Odom	165
EDCOUCH, Walker	54
EDINBURG, Municipal	54
EDINBURG, Clay Dusting Service	55
EDINBURG, Moore Field -- Aux. # 1	55
EDINBURG, Norman & White	165
EDINBURG, Smid Flying Service	165
EDMONSON, Edmonson	165
EDNA, Jackson Co.	165
EL CAMPO, Airpark	56
EL CAMPO, Dow-Lakeview	165
EL CAMPO, Mach	165
EL CAMPO, Magnet Withers	165
EL CAMPO, Norris Raun Ranch	165
EL CAMPO, Stovall Ranch	165
ELDORADO, Municipal	166
ELDORADO, Derrick Ranch	165
ELDORADO, Ray Bruton Ranch	56
ELECTRA, Electra	166
ELGIN, Prewitt	166

CITY -- AIRPORT	PAGE
EL PASO, International	57
EL PASO, Kerr Ranch	166
EL PASO, Skysport	166
ENCINAL, Callaghan Ranch	57
ESPERANZA, McCoy	166
EULESS, Hurst Flyers Field (See Hurst, Hurst Flyers Field	166
EVADALE, Evadale	166

-F-

FABENS, Fabens (El Paso Co.)	58
FABENS, MacGuire Farm	166
FALCON, Utah	166
FALFURRIAS, Brooks Co.	58
FLATONIA, Municipal	166
FLORESVILLE, Ray Farm	166
FLOYDADA, Municipal	59
FORT MC KAVETT, C-B Ranch	166
FORT MC KAVETT, Deervale Ranch	166
FORT STOCKTON, Pecos Co.	59
FORT STOCKTON, Bryan Ranch	166
FORT STOCKTON, Cotton Gin	166
FORT STOCKTON, Henderson Ranch # 2	166
FORT STOCKTON, Leon Farms	167
FORT STOCKTON, Skevington Ranch	167
FORT WORTH, Greater Fort Worth Intern'l	60
FORT WORTH, Greater Fort Worth Intern'l Heliport.	190
FORT WORTH, Atwood	60
FORT WORTH, Bell Globe Heliport	189
FORT WORTH, Flying Oaks	167
FORT WORTH, Glenview Hospital Heliport	189
FORT WORTH, Luck Field	61
FORT WORTH, Meacham Field	61
FORT WORTH, Municipal Heliport	190
FORT WORTH, Oak Grove	62
FORT WORTH, Pop's Field	62
FORT WORTH, Ritchey	167
FORT WORTH, Russell Field	63
FORT WORTH, Saginaw	63
FORT WORTH, Shangri-La Guest Ranch	167
FORT WORTH, Stubbs Strip	64
FORT WORTH, Western Hills Hotel Heliport	190
FOWLERTON, Cameron Ranch	167
FREDERICKSBURG, Gillespie Co.	64
FREDERICKSBURG, Eighteen Ranch	167
FREEMPORT, Oyster Creek	167
FREER, Freer	65
FREER, Duvall Ranch	167
FRESNO, Nail	167
FRIENDSWOOD, Clover Field (See Houston, Clover Field	80
FRIONA, Benger Air Park	65

-G-

GAINESVILLE, Municipal	66
GAINESVILLE, Whaley	167
GALVESTON, Scholes Field	66
GARLAND, Temco-Garland	167
GARWOOD, Garwood	167

CITY -- AIRPORT	PAGE
GATESVILLE, Gatesville Country Club . . .	167
GAY HILL, Gay Hill Farm	168
GENOA, Genoa	67
GEORGETOWN, Municipal	67
GEORGETOWN, Baker's	168
GIDDINGS, Giddings	68
GILMER, Poole's	68
GILMER, Stracener	69
GLADEWATER, Municipal	69
GLADEWATER, Gregg Co. (See Longview Gregg Co.)	95
GLEN ROSE, Lane Air Park	70
GONZALES, Gonzales	70
GOODLAND, Williams	168
GORMAN, Gorman	168
GRAHAM, Municipal	71
GRANBURY, Granbury	168
GRAND PRAIRIE, Grand Prairie	71
GRAND PRAIRIE, TSA Gliderport	72
GRANDVIEW, Block Ranch	168
GRANDVIEW, McElroy Ranch	168
GRAPEVINE, Wright Farm	168
GRAPEVINE, Flying CAP Valley	168
GREENVILLE, Majors Field	72
GREENVILLE, Peak Ranch	168
GREGGTON, Premier	73
GRUVER, Harris	168
GUTHRIE, Bar S Ranch	168
GUTHRIE, Beggs-Guthrie	168
GUTHRIE, 7 L Ranch	168
GUTHRIE, 6666 Ranch	168
-H-	
HALLETTSVILLE, Goedecke	168
HAMILTON, Municipal	73
HAMLIN, Hamlin	169
HARLINGEN, Municipal (Harvey Richards Field)	74
HARLINGEN, Elliott	74
HARLINGEN, Harlingen # 2	169
HARWOOD, Gottwald Field	169
HASKELL, Haskell	169
HEARNE, Municipal	75
HEARNE, Corpora	169
HEDLEY, Hedley	169
HEMPHILL, Municipal	75
HENDERSON, Rusk Co.	76
HEREFORD, Municipal	76
HEREFORD, Paetzold Air Service	77
HILLSBORO, Municipal	169
HILLSBORO, Triplett Ranch	169
HOCKLEY, Fay Ranch	169
HONDO, Municipal	77
HONDO, Hollaway	169
HONEY GROVE, Riverby Ranch	169
HOOKS, Cranfill	78
HOUSTON, International	78
HOUSTON, Airman's Field	79
HOUSTON, Andrau Airpark	79
HOUSTON, Beeline	80
HOUSTON, Buckhorn Ranch	169

CITY -- AIRPORT	PAGE
HOUSTON, Clover Field	80
HOUSTON, Collier	81
HOUSTON, Gulf Coast Dusting	169
HOUSTON, Helicopter Service, Inc. Heliport .	190
HOUSTON, Jorgensen	169
HOUSTON, White Oak	170
HUMBLE, Humble	81
HUNGERFORD, J. D. Hudgins Ranch	170
HUNT, Wilson Ranch	170
HUNTSVILLE, Municipal	82
HURST, Bell Hurst Heliport	190
HURST, Hurst Flyers Field	82
HUTCHINS, Dufek	83
-I-	
IDALOU, DeBusk	170
IDALOU, Newton & Rosson	170
IRAAN, Municipal	170
IRAAN, Wilson Farm	170
IRVING, Hinton's Guest Center Heliport . . .	190
ITASCA, Itasca	170
-J-	
JACKSBORO, Pursley Field	170
JACKSONVILLE, Circle N Ranch	83
JACKSONVILLE, Stryker Creek Plant	84
JARRELL, Solana Ranch	170
JASPER, Jasper Co.	84
JEFFERSON, Cypress River	85
JOHNSON CITY, Johnson City	85
JOHNSON CITY, Baird Ranch	170
JOHNSON CITY, Jolly	170
JOHNSON CITY, Lazy V Ranch	170
JUNCTION, Kimble Co.	86
JUNO, J. O. Taylor Ranch	170
JUNO, W. W. West Ranch	170
-K-	
KARNES CITY, W. P. Burris	171
KATY, Katy	171
KATY, Franz	171
KATY, Ka-Brook Flying Service	171
KATY, Western	171
KELLER, Alta Vista	171
KENEDY, Karnes Co.	171
KENEDY, Evanston	171
KERMIT, Robinson	171
KERRVILLE, Municipal (Louis Schreiner Fld).	86
KERRVILLE, Hubble	171
KERRVILLE, Stowers Ranch	171
KILGORE, Butler Field	171
KILGORE, Gregg Co. (See Longview, Gregg Co.)	95
KILLEEN, Skylark	87
KILLEEN, Youngblood Ranch	171
KINGSLAND, Granite Shoals Estate	171
KINGSLAND, Kingsland Estates	172
KINGSLAND, Shirley Williams	172
KINGSLAND, Sunrise Beach	172

CITY -- AIRPORT	PAGE
KINGSVILLE, Kingsville	172
KINGSVILLE, Mesquite	87
KIRBYVILLE, Kirbyville	172
KNOX CITY, Municipal	172
KRESS, Foster Ranch	172
KRESS, Savage Farm	172

- L -

LA GRANGE, Guenther Field	88
LAKE DALLAS, Lake View	172
LAKE JACKSON, Lake Jackson Dow	88
LAMESA, Municipal	89
LAMESA, Adcock Farms	172
LAMESA, Johnson Aerial Spraying	89
LAMPASAS, Lampasas Co.	172
LAMPASAS, Supple Field	172
LA PCRTE, Municipal	90
LA PRYOR, Pickens-Coffield Ranch	90
LAREDO, Municipal-International	91
LAREDO, Dillard's Dusting Service	172
LAREDO, Link Ranch	91
LEAGUE CITY, Imperial Sky Center	172
LEAGUE CITY, S & S Patrol Field	172
LEAKEY, Cocke Ranch	173
LEAKEY, Featherlite Ranch	173
LEAKEY, Lewis Ranch	173
LEAKEY, Sharp Field	173
LEANDER, Bar K Guest Ranch	173
LEDBETTER, Drawe Ranch	173
LEESVILLE, Quien Sabe Ranch	173
LEVELLAND, Municipal	92
LIBERTY, House Airpark	92
LIBERTY, Jones	173
LIBERTY, Liberty Air Service	93
LITTLEFIELD, Municipal	93
LIVERPOOL, Liverpool	94
LIVINGSTON, Big Sandy	173
LIVINGSTON, Hennington	173
LLANO, Llano	173
LOCKHART, Municipal	94
LOMETA, Lometa	173
LOMETA, Porter Ranch	173
LONE STAR, Lone Star Steel (See Dainger- field, Lone Star Steel)	41
LONGVIEW, Gregg Co.	95
LONGVIEW, East Side	95
LORENZO, Lorenzo	173
LOTT, Wideman Ranch	173
LOVELADY, 3 S Ranch	174
LOWAKE, Lowake Inn	174
LUBBOCK, Municipal	96
LUBBOCK, Liahana	174
LUBBOCK, Moberg Aerial Spraying	174
LUFKIN, Angelina Co.	96
LULING, Luling Memorial	97

- M -

MALAKOFF, Malakoff	174
MARATHON, Dove Mountain	174
MARATHON, Marathon	174

CITY -- AIRPORT	PAGE
MARBLE FALLS, McDonald Field	174
MARBLE FALLS, Parker Ranch	174
MARBLE FALLS, Sherwood Shores	174
MARFA, Municipal	97
MARFA, Presidio Co.	98
MARFA, Rawls Ranch	174
MARFA, Wm. Allison Ranch	174
MARKHAM, D. K. Poole Farm	174
MARLIN, Marlin	174
MARLIN, Buddy's	174
MARSHALL, Beer's Field	98
MARSHALL, Harrison Co.	99
MARYNEAL, John G. Adams	175
MASON, Mason Co.	99
MATAGORDA, Matagorda Beach	100
MATHIS, Cartwright Ranch	175
MATHIS, Vahlsing	175
MAUD, Kickapoo Lodge	100
MC ALLEN, Miller International	101
MC CAMEY, Upton Co.	101
MC KINNEY, Brewery	175
MC KINNEY, Flying M Ranch	175
MC LEAN, Municipal	102
MEDINA, A Bar A Ranch	102
MEDINA, Circle R	103
MEDINA, Lima	175
MEMPHIS, Municipal	103
MENARD, Menard Co.	175
MENARD, V. D. Half Circle Ranch	175
MENARD, Womack Ranch	175
MERCEDES, Rebel Field	104
MESQUITE, Big Town Heliport	190
MESQUITE, Cole	104
MEXIA, Municipal	105
MIAMI, Clark Ranch	175
MIDFIELDS, Thunderbird Ranch	175
MIDLAND, Air Terminal	106
MIDLAND, Air Terminal Heliport	190
MIDLAND, Airpark	105
MIDLAND, Glass Ranch	175
MINEOLA, Mineola	175
MINEOLA, Wisener	106
MINERAL WELLS, Mineral Wells	107
MINERAL WELLS, Municipal Heliport	190
MISSION, Mission Aero	107
MISSION, Putz Aerial Port	175
MONAHANS, Roy Hurd Memorial	108
MORTON, Cochran Co.	108
MOUNTAIN HOME, Y. O. Ranch	176
MOUNT PLEASANT, Municipal	109
MULESHOE, Edward Warren Field	109
MUMFORD, Scamardo	176
MUNDAY, Leflar	110
MUNDAY, Petty	110

- N -

NACOGDOCHES, Del Rentzel	111
NAVASOTA, Municipal	176
NAVASOTA, Cleve Rix	176
NAVASOTA, Gorman-Wiley	176
NEW BRAUNFELS, New Braunfels	111

CITY -- AIRPORT	PAGE
NEWGULF, Newgulf	176
NIXON, Mrs. Chessher's Farms	112
NOCONA, Nocona	176
NOCONA, Sawyer Dairy	176
NOME, Farm Air Service	112
NORMANGEE, Epps Farm	176
NORMANGEE, Millstone Ranch	176

-O-

OAKWOOD, Gragg Ranch	176
ODESSA, Ector Co.	113
OLIVIA, Traylor Ranch	176
OLNEY, Municipal	113
ORANGE, Brown	114
ORANGE, Levingston Heliport	190
ORANGE, Levingston Seaplane Base	188
OZONA, Municipal	114
OZONA, Childress Ranch	176
OZONA, T-Half Circle Ranch (See Sonora, T-Half Circle Ranch)	183

-P-

PADUCAH, Paducah	176
PADUCAH, Triangle Ranch	176
PAIGE, Duff Goobers Ranch	177
PALACIOS, Municipal	115
PALACIOS, Collegeport	177
PALACIOS, Matagorda Club	177
PALACIOS, Matagorda Peninsula	177
PALESTINE, Municipal	115
PALMER, Harper	177
PAMPA, Perry Lefors Field	116
PANDALE, Mills Ranch	177
PANHANDLE, M. L. Vance	177
PARIS, Cox Field	116
PEARL, 7 N L Ranch	177
PEARLAND, Pearland	117
PEARSALL, Jay Kay Ranch	177
PEARSALL, McKinley	117
PECAN GAP, Olson's	177
PECAN GAP, R. W. Briscoe	177
PECOS, Municipal	118
PECOS, Green	177
PERRYTON, Municipal	118
PERRYTON, Harbaugh	177
PERRYTON, Kershaw	177
PERRYTON, Pattison	177
PERRYTON, Urban	177
PETERSBURG, Allmon Field	178
PETERSBURG, Delbert Williams	178
PINE, Airpark	119
PINE SPRINGS, McCombs # 2	178
PINELAND, Pineland	119
PLAINS, Yoakum Co.	120
PLAINVIEW, Hale Co.	120
PLAINVIEW, Ramsey	178
PLEASANTON, Haverlah	121
PLEASANTON, Ogden Ranch	178
PORT ARANSAS, C. G. Glasscock Helicopter Service Heliport	190

CITY -- AIRPORT	PAGE
PORT ARTHUR, Jefferson Co. Municipal (See Beaumont, Jefferson Co. Mun.)	16
PORT ARTHUR, Parker	121
PORT ISABEL, Padre Beach	122
PORTLAND, Hunt	122
PORT LAVACA, Peikert	123
PORT LAVACA, Tanner	123
PORT LAVACA, Tanner's Sea Plane Base	188
PORT MANSFIELD, Port Mansfield	124
POST, Beggs Ranch	178
POST, Morrow Field	178
POST, U Lazy S Ranch	178
POTEET, Wallingford Country Club	178
POTTSBORO, Loe's Highport Resort	178
POTTSBORO, Tanglewood	178
POTTSBORO, Texoma Estates	178
PRAIRIE VIEW, Prairie View College	178
PREMONT, Premont	179
PREMONT, 4-G Ranch	179
PREMONT, Seeligson-Storm	179
PRESIDIO, Presidio	179
PROGRESO, San Pedro Ranch	179

-Q-

QUANAH, Quanah	124
QUITAQUE, Baird Oil Co.	179
QUITMAN, McLain of Lochbuie Farms	179

-R-

RALLS, Ralls Jaycees	179
RANGER, Municipal	125
RAYMONDVILLE, Fox	125
RAYMONDVILLE, Savage	179
RAYMONDVILLE, Ward	179
RED SPRINGS, Arledge Ranch	179
REFUGIO, Rooke Field	126
REFUGIO, Tom O'Connor Oil Field	179
RIO GRANDE CITY, Rio Grande City	126
RIO HONDO, Burke Flying Service	179
RIO HONDO, Texas Dusting Service	127
RIO VISTA, Grand Valley Lands	179
ROARING SPRINGS, Buzz Field	127
ROBSTOWN, Nueces Co.	128
ROCHELLE, Price	179
ROCKDALE, Coffield	180
ROCKPORT, Aransas Co.	128
ROCKPORT, American Liberty Oil Co.	180
ROCKPORT, Big Tree	180
ROCK SPRINGS, Askew-Franks Ranch	180
ROCK SPRINGS, Frost Ranch	180
ROCK SPRINGS, Mayfield Station B	180
ROCKWALL, Rockwall	180
ROMAYER, Daniel's Plantation Ranch	180
ROMERO, Castleberry Ranch	180
ROPEVILLE, McNabb Farm	180
ROSANKY, Valentine Ranch	180
ROSENBERG, Lane Airpark	129
ROSHARON, Rosharon	180
ROTAN, Phillips	180
ROTAN, Smith	180

CITY -- AIRPORT PAGE

RUNGE, Sellers Ranch 181

- S -

SABINAL, McCullough Ranch 129
 SABINAL, Wieboldt 130
 SALT FLAT, Big Tank Ranch 181
 SALT FLAT, FAA Site 130
 SAN ANGELO, Mathis Field 131
 SAN ANGELO, West Texas Boy's Ranch 181
 SAN ANTONIO, International 131
 SAN ANTONIO, Double E Ranch 181
 SAN ANTONIO, Foster Field 132
 SAN ANTONIO, Hedrick Airpark 132
 SAN ANTONIO, Lakefield 133
 SAN ANTONIO, Northeast 181
 SAN ANTONIO, North Star Heliport 190
 SAN ANTONIO, Riverview 181
 SAN ANTONIO, Stinson Field 133
 SAN ANTONIO, Stull Chemical Co. 181
 SAN ANTONIO, Stull Chemical Co. Heliport 190
 SAN ANTONIO, Twin Oaks Airpark 181
 SAN ANTONIO, Wes Burges 181
 SAN AUGUSTA, Fairway Farm 134
 SAN BENITO, Municipal 134
 SAN BENITO, Rio Dusters 181
 SANDERSON, Sanderson 181
 SANDERSON, Big Canyon Ranch 181
 SANDERSON, Cox Ranch 181
 SAN GABRIEL, Camp's 181
 SAN LEON, Ellis 135
 SAN MARCOS, Municipal 135
 SAN SABA, San Saba Co. 182
 SANTA ELENA, Diamond O Ranch 136
 SARGENT, Sargent 182
 SAVOY, Valley 182
 SCHULENBURG, Schulenburg 182
 SEAGOVILLE, Seagoville 182
 SEAGRAVES, Seagraves 182
 SEALY, Brune Ranch 182
 SEGUIN, Guadalupe Co. 136
 SEYMOUR, Perryman 182
 SHALLOWATER, Shallowater (Rhodes) 182
 SHAMROCK, Municipal 137
 SHEFFIELD, Allison Ranch 182
 SHEFFIELD, Greer 182
 SHEFFIELD, Wm. Allison Ranch 182
 SHERMAN, Municipal 137
 SHERMAN, Holloway Ranch 182
 SHIRC, Flying D Ranch 182
 SILVERTON, Municipal 182
 SINTCN, Municipal 138
 SKELLYTOWN, Skellytown 183
 SLATON, Kitten Farm 183
 SMITHFIELD, Mangham Field 138
 SMITHVILLE, Richards Ranch 183
 SNOOK, Burch Field 183
 SNYDER, Diamond M Ranch 183
 SNYDER, Winston Field 139
 SONORA, Municipal 139
 SONORA, Allison Ranch 183
 SONORA, Askew-Vander-Stucken Ranch 183

CITY -- AIRPORT PAGE

SONORA, Copeland Ranch 183
 SONORA, Halbert Ranch 183
 SONORA, Mayer Ranch 183
 SONORA, Mayer, Robert F. Ranch 183
 SONORA, Mayfield 183
 SONORA, Mayfield Station B (See Rocksprings, Mayfield Station B) 180
 SONORA, Texas Agricultural Experimental Station # 14 183
 SONORA, T-Half Circle 183
 SONORA, Wm. Allison Ranch 184
 SPEARMAN, Spearman 184
 SPEARMAN, Barnes 184
 SPEARMAN, Edwards 184
 SPEARMAN, Greever 184
 SPOFFORD, Anacacho Ranch 140
 SPRING, Skyline 184
 SPUR, Municipal 184
 STAMFORD, Arledge Field 140
 STANTON, Driggers Flying Service 184
 STANTON, Figure 4 Ranch 184
 STANTON, I. G. Peters 184
 STANTON, Stone Ranch 184
 STEPHENVILLE, Municipal (Clark Field) 141
 STRATFORD, Lasley 184
 SUGAR LAND, Hull Field 141
 SULPHUR SPRINGS, Municipal 142
 SUNDOWN, Sundown 184
 SUNRAY, Sunray 184
 SUNRAY, Browder 184
 SUNRAY, Coldwater Ranch 185
 SUNRAY, Hall's Farm 185
 SWEETWATER, Municipal (Avenger Field) 142

- T -

TAFT, Worsham 143
 TAHOKA, T-Bar 185
 TAYLOR, Municipal 143
 TEAGUE, Gage Field 185
 TEMPLE, Draughon-Miller Municipal 144
 TERLINGUA, Terlingua 185
 TERRELL, Municipal 144
 TERRELL, Wallace 145
 TEXARKANA, Municipal 185
 TEXAS CITY, Gulf Coast 145
 THURBER, Thurber Lake 185
 TILDEN, True Ranch 185
 TIVOLI, Tivoli 185
 TOMBALL, Glenlock Farms 185
 TRINIDAD, Texas Power & Light Co. 185
 TRUSCOTT, Lowrance Ranch 185
 TULIA, Tulia 185
 TULIA, Cowan 185
 TULIA, Joe Vaughn Farm 186
 TULIA, Todd Farm 186
 TULIA, Vaughn Farm # 1 186
 TURKEY, Turkey 186
 TURNERSVILLE, Sharp 186
 TYLER, Pounds Field 146
 TYNAN, Mac's Flying Service 186

CITY -- AIRPORT PAGE

-U-

UVALDE, Garner Field	146
UVALDE, Annandale Ranch	186
UVALDE, Haskett Dusting	186
UVALDE, Whitesmine Field	186

-V-

VALENTINE, Valentine	186
VALENTINE, Henderson Ranch # 3	186
VALLEY MILLS, Municipal	147
VANDERPOOL, Stuart Haby Ranch	186
VAN HORN, Culberson Co.	147
VAN HORN, Sayless Ranch	186
VAN HORN, Walker Wells	186
VERIBEST, Sims Farm	186
VERNON, Wilbarger Co.	148
VERNON, Lehman	187
VERNON, Zacaweista	187
VICTORIA, Ball	148
VICTORIA, Victoria Co. (Foster Field)	149
VINCENT, Murphy Ranch	187

-W-

WACO, Municipal	149
WAELDER, Flying B Ranch	187
WALLER, Waller Co.	187
WALLIS, Petter Field	187
WASHINGTON, Atkinson Farm	187
WAXAHACHIE, Waxahachie	150
WEATHERFORD, Pope's Ranch	187
WEATHERFORD, Western Hills	187
WEIMAR, Weimar	187

CITY -- AIRPORT PAGE

WELLINGTON, Marian Airpark	150
WESLACO, Mid-Valley.	151
WHARTON, Municipal	151
WHARTON, B & R	187
WHEELER, Holt	187
WHITESBORO, Milligan Ranch	187
WHITNEY, Lake Whitney State Park	152
WICHITA FALLS, Municipal	152
WICHITA FALLS, Kickapoo	153
WICHITA FALLS, Wichita Valley	153
WIMBERLEY, Eagle Rock Ranch	187
WIMBERLEY, Garnett Ranch	187
WIMBERLEY, Winn Ranch	188
WINDTHORST, Bridwell Hereford Ranch	188
WINK, Winkler Co.	154
WINNIE, Winnie	154
WINNIE, Leonards	188
WINNIE, McBride	188
WINNSBORO, Mullinax	188
WOLFE CITY, Henington	155
WOLFE CITY, Paul Fulks	155
WOODSBORO, E. Layton Brown	156
WOODSON, Dickie Field	188
WOODVILLE, Tyler Co.	156

-Y-

YOAKUM, Municipal	188
-----------------------------	-----

-Z-

ZAPATA, Rash	188
------------------------	-----

SUPPLEMENTAL INFORMATION

Information on certain airport facilities was not available at the time of initial printing of this directory. It is suggested that appropriate notes be made on the pages indicated and in the index.

ADDITIONS

ANGLETON, Cameron (Page 157)
 LOC: Adj W
 LAT: 29-09 LONG: 95-27
 EL: 25
 RNWY: 2650 sod
 SECT: San Antonio
 RMKS: Pvt
 MGR: E. E. Cameron
 917 E. Mulberry Street
 Angleton, Texas

ARCHER CITY, Bell (Page 157)
 LOC: 4 SE
 LAT: 33-34 LONG: 98-36
 EL: 1050
 RNWY: 3000 sod
 SECT: Dallas
 RMKS: Pvt; windmill N
 MGR: Eugene Bell
 Box 142
 Archer City, Texas

GLEN ROSE, McDowell (Page 168)
 LOC: 8.W
 LAT: 32-16 LONG: 97-53
 EL: 950
 RNWY: 2300 sod
 SECT: Dallas
 RMKS: Livestock on fld
 MGR: H. W. McDowell
 913 Oak Forest Drive
 Fort Worth 14, Texas

NORMANGEE, Hillport (Page 176)
 LOC: 9 NW
 LAT: 31-03 LONG: 96-12
 EL: 300
 RNWY: 4500 sod
 SECT: Austin
 RMKS: Pvt; trees W
 MGR: Hilltop Lakes Resort City
 Box 15071
 Houston 20, Texas

TOMBALL, Glenlock Farms
 (Page 185)
 LOC: 4 SE
 LAT: 30-03 LONG: 95-34
 EL: 147
 RNWY: 2775 sod
 SECT: Beaumont
 UNICOM: 122.8
 RMKS: Pvt; emerg use only;
 lgts on req
 MGR: Quintana Petroleum Co.
 8699 Lockheed Street
 Houston 17, Texas

WACO, Scott (Page 187)
 LOC: 8 NW
 LAT: 31-36 LONG: 97-20
 EL: 575
 RNWY: 2100 sod
 SECT: Austin
 MGR: C. C. Scott, Jr.
 Rt. 1, Box 65
 Crawford, Texas

CORRECTIONS

AMARILLO, Palo Duro (Page 5)
 RNWY: 2500 H

BIG SPRING, Hamilton Field
 (Page 18)
 RNWY: 2800 H (due to highway
 construction)

BROWNWOOD, Municipal (Page 25)
 MGR: Gardner Flyers
 Brownwood Mun. Airport
 Brownwood, Texas

CANADIAN, Hemphill Co. (Page 27)
 RNWY: 3500 sod
 FUEL: 91/96

CROCKETT, Houston Co. (Page 39)
 Add rnwy lgts

CROSBYTON, Paulder (Page 39)
 RNWY: 2700 H
 Delete RMKS

OZONA, Municipal (Page 114)
 LAT: 30-44

SAN AUGUSTA, San Augusta
 (Page 134)
 Should be changed to read
 SAN AUGUSTINE, San Augustine

WAXAHACHIE, Waxahachie
 (Page 150)
 EL: 527

DELETIONS

BIG LAKE, Reagan Co. Mun.
 (Page 18)
 Delete rnwy lgts

CRYSTAL CITY, Municipal (Page 40)
 Delete *Gardner Flyers from the
 list of Operators

GLEN ROSE, Lane Airpark
 (Page 70)
 Delete as a facility, - will not
 be maintained as an airport in
 the future

RUNWAY SURFACES SHOWN AS SOD INCLUDE TURF, CALICHE, SAND, GRAVEL, ETC.; AND ARE PRESUMED TO BE ALL-WEATHER UNLESS OTHERWISE INDICATED IN REMARKS.

TEXAS AIRPORTS

Airports are listed alphabetically by towns and divided into two groups. As some towns may have airports listed in both groups, it will be necessary to refer to the foregoing index prior to locating an individual airport listing.

Both groups contain the same airport information with the exception of the airport layout drawings, which were taken from the FAA airport facility records and are included in the first group only.

LEGEND

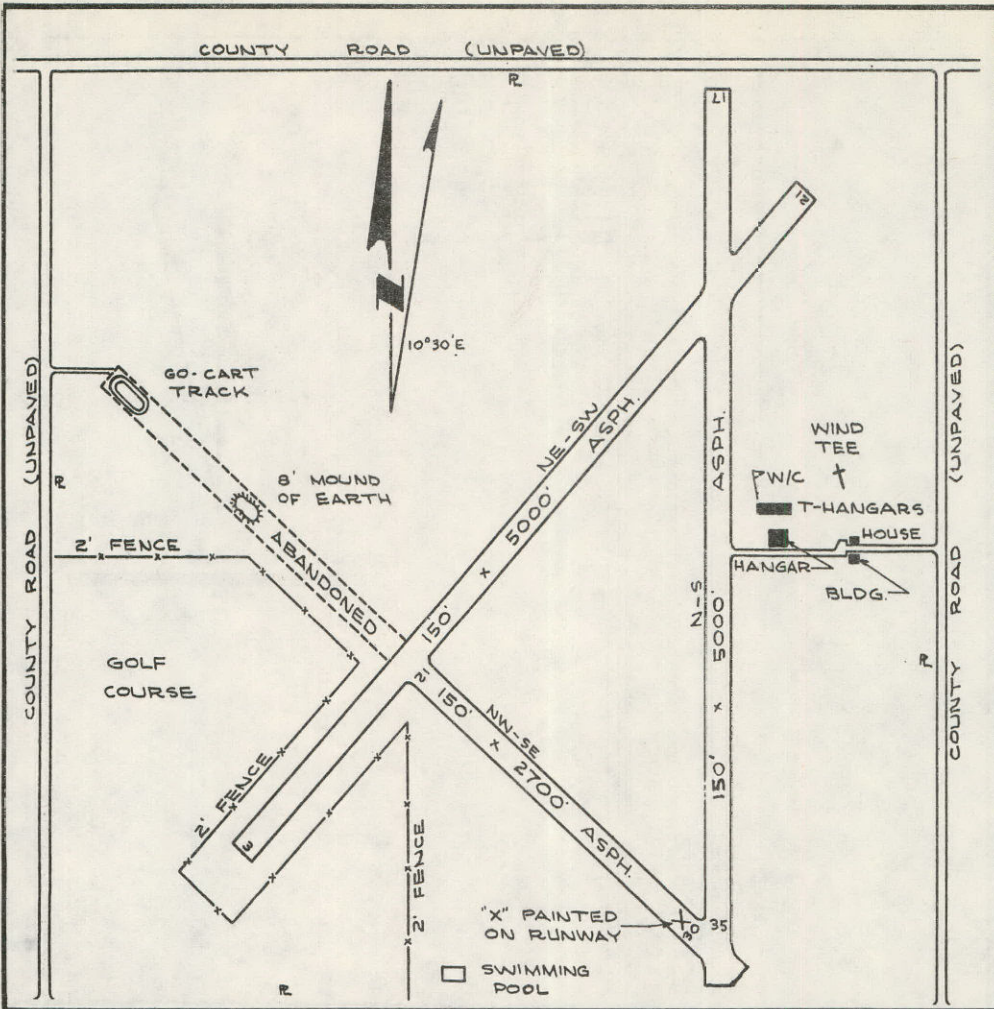
NAME OF CITY AND AIRPORT

LOC:	Location (miles and direction from city)
LAT:	Latitude
LONG:	Longitude
EL:	Elevation
RNWX:	Runway (length of longest rnwy; surface; and lights)#
SECT:	Sectional Chart (on which airport would be shown)
FUEL:	Octane
REP:	Repairs (major - minor)
UNICOM:	122.8; 123.0
RMKS:	Remarks (obstructions, hazardous conditions, additional information, etc.)
MGR:	Manager (airport director, manager, and/or owner)
OPERATORS:	Fixed Base Operators, *Agricultural Operators

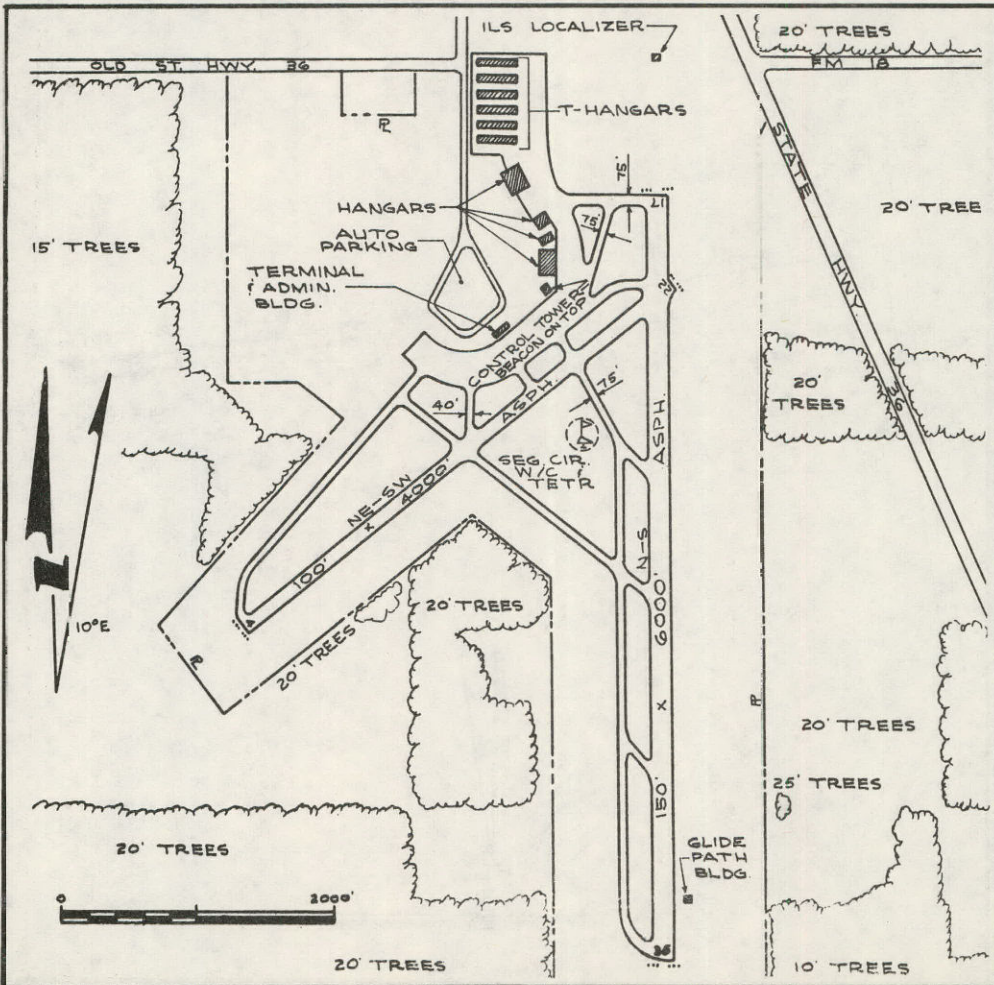
- # H -- Concrete, asphalt, bituminous, oil, etc.
 Sod -- Bare turf, caliche, bladed, sand, gravel, etc. (presumed all-weather unless indicated otherwise in remarks)
 L -- Lights - runway or boundry

ABBREVIATIONS

ACFT..... Aircraft	LGTS..... Lights
ADJ..... Adjacent	LND..... Land
ANT..... Antena	LNDG..... Landing
APCH..... Approach	MI..... Mile
ARPT..... Airport	MRKD..... Marked
AVBL..... Available	MTS..... Mountains
BCN..... Beacon	MUN..... Municipal
BLDG..... Building	NGT..... Night
BLKD..... Blocked	OPERN..... Operation
CK..... Check	P-LINE..... Pole Line
CLSD..... Closed	PERMLY..... Permanently
CNTR..... Center	PVT..... Privately Owned
CONSTR..... Construction	RDO..... Radio
CTL..... Control	REQ..... Request
CTLD..... Controlled	RGT..... Right
CTN..... Caution	RNWX..... Runway
DYLGHT..... Daylight	RUF..... Rough
EMERG..... Emergency	TFC..... Traffic
FLD..... Field	TV..... Television
HGR..... Hangar	TWR..... Tower
HR..... Hour	TXWY..... Taxiway



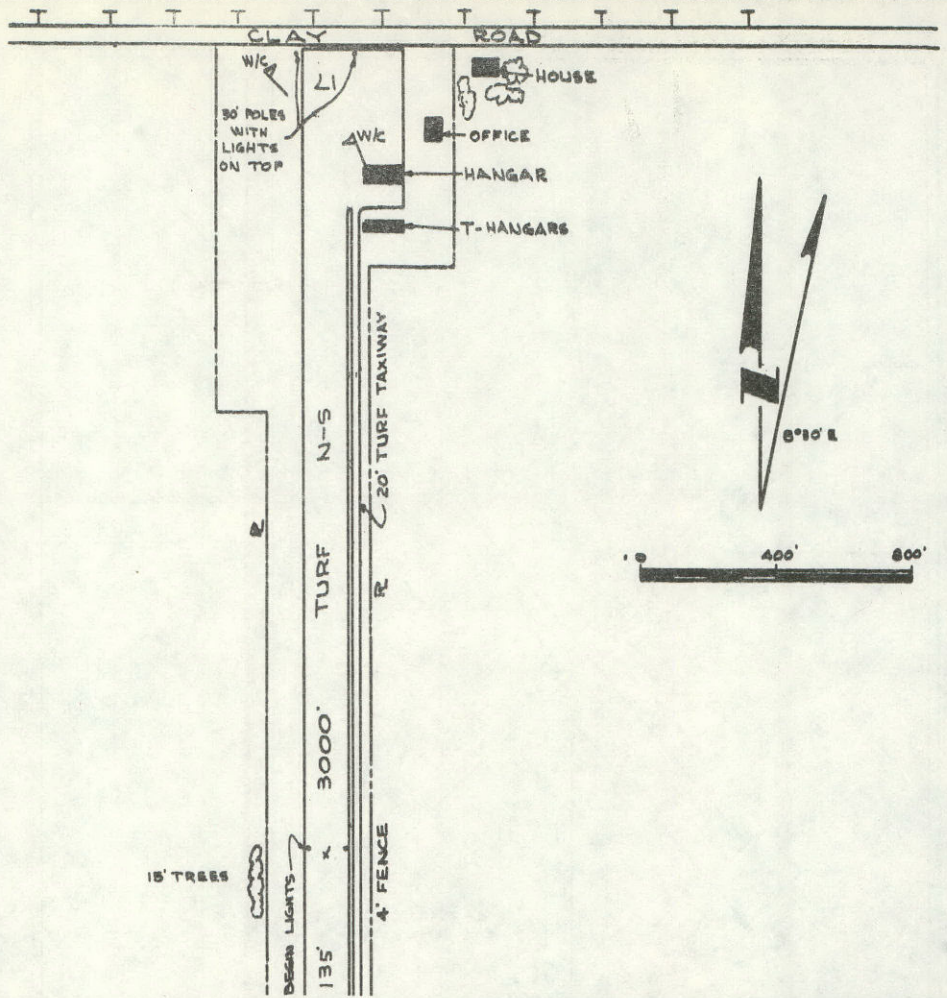
ABERNATHY, Municipal
 LOC: 4.8 ENE
 LAT: 33-51 LONG: 101-46
 EL: 3327
 RNWY: 5000 H
 SECT: Dallas
 MGR: City of Abernathy
 Box 485
 Abernathy, Texas



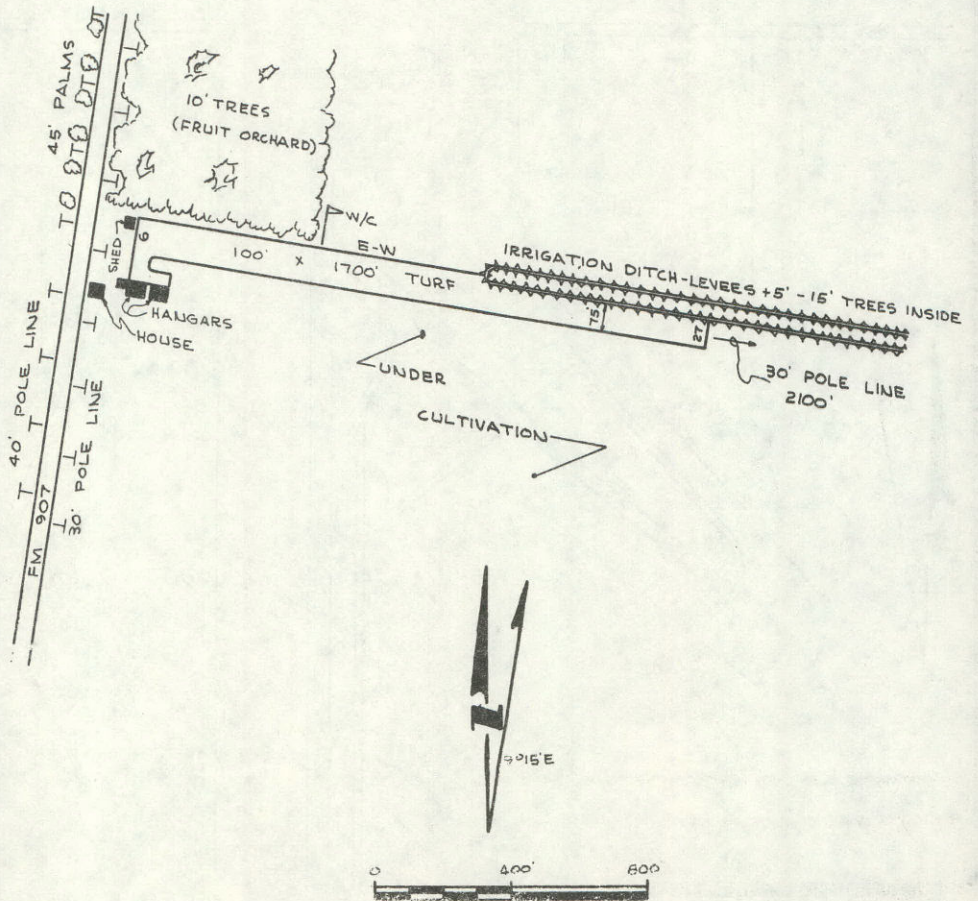
ABILENE, Municipal
 LOC: 3SE
 LAT: 32-25 LONG: 99-41
 EL: 1778
 RNWY: 6000 HL
 SECT: Dallas
 FUEL: 80/87, 100/130
 REP: Major
 UNICOM: 123.0
 CAFE: Port Cafe
 MGR: Glen Meeks
 Abilene Municipal Airport
 Abilene, Texas
 OPERATORS:
 Abilene Aviation Co.
 Key City Aviation

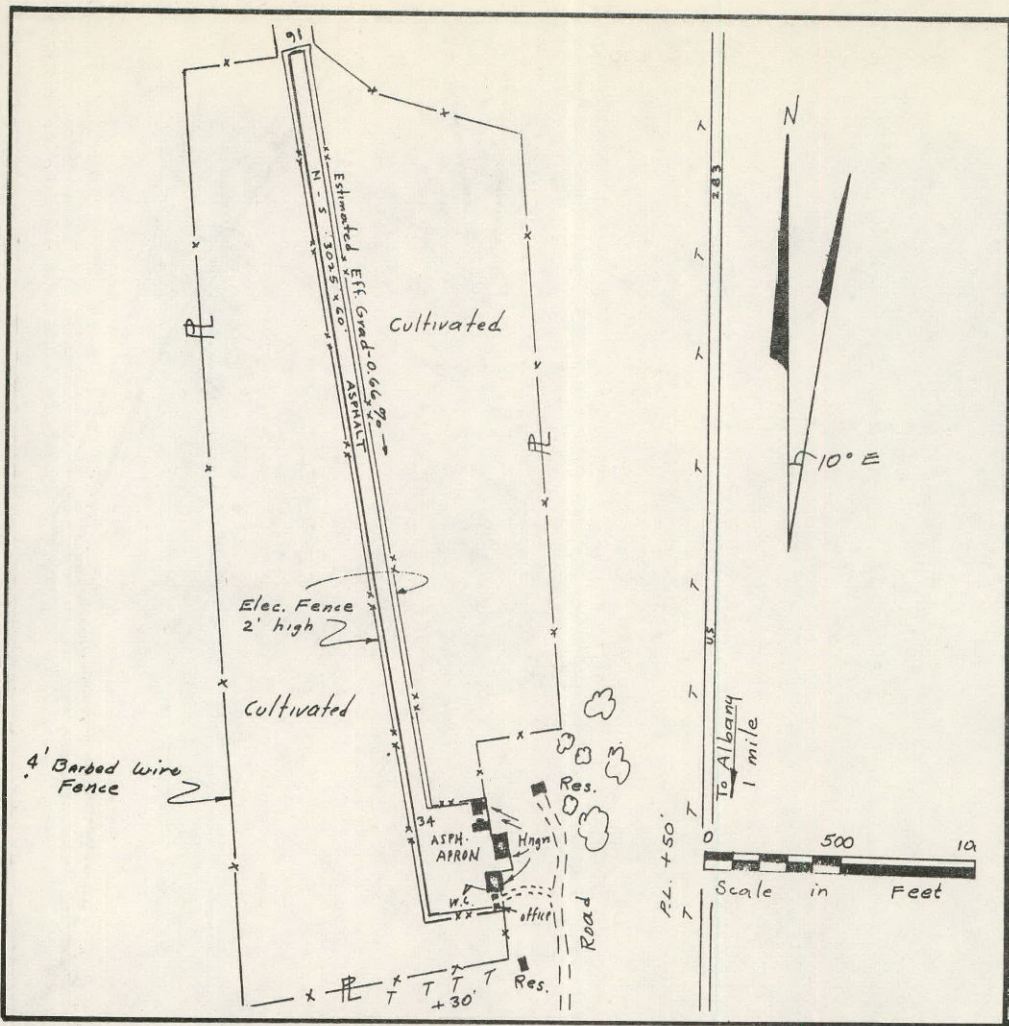
See VFR Reporting Points pg VII

ADDICKS, Memorial Skyland
 LOC: 3 1/2 NW
 LAT: 29-50 LONG: 95-41
 EL: 81
 RNWY: 3000 Sod L
 SECT: San Antonio
 FUEL: 80/87, 100/130
 REP: Minor
 MGR: Steve B. Cummings
 Rt. 8, Box 420-A
 Houston, Texas

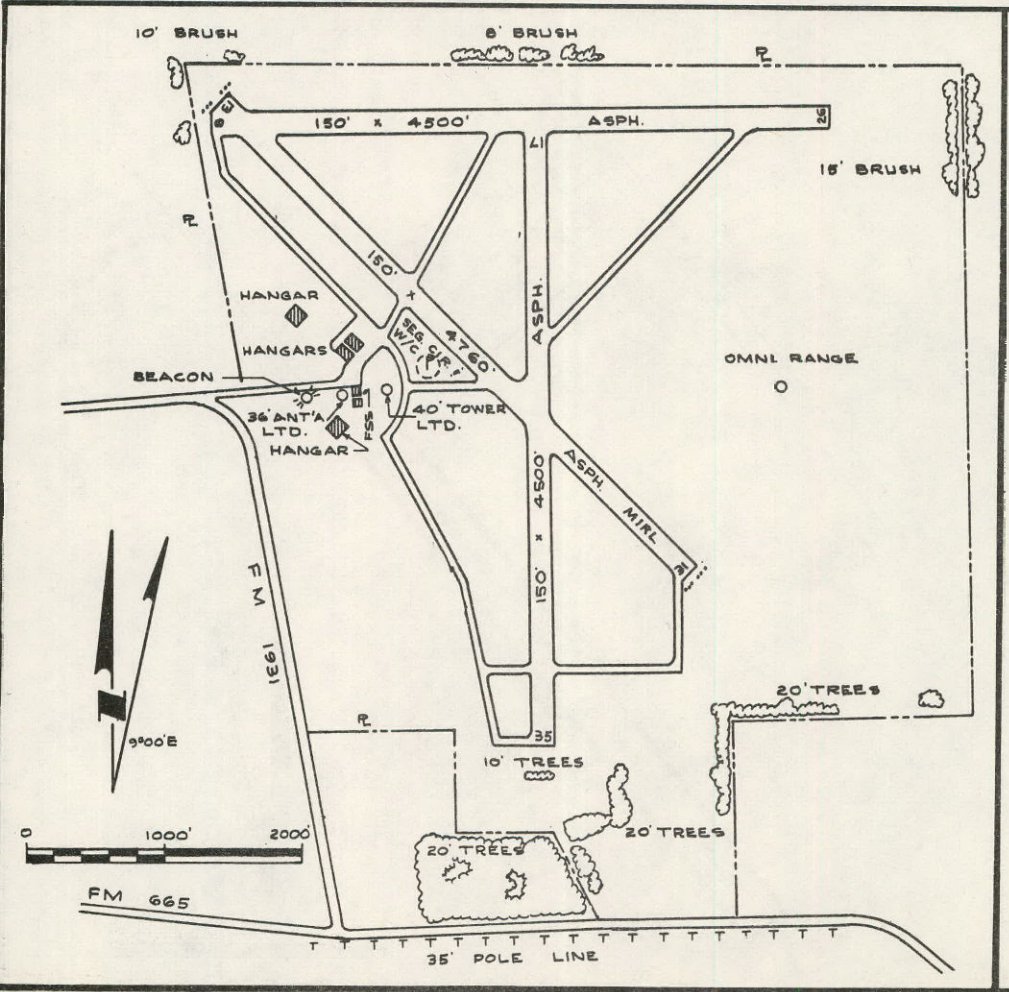


ALAMO, Tompkins Ranch
 LOC: 1 3/4 N
 LAT: 26-12 LONG: 98-07
 EL: 60
 RNWY: 1700 Sod
 SECT: Corpus Christi
 FUEL: 80/87
 REP: Minor
 RMKS: Pvt.
 MGR: Tommy Tompkins
 Box 11-A, Rt. 1
 Alamo, Texas
 OPERATORS:
 *Tommy Tompkins Aerial
 Applicators



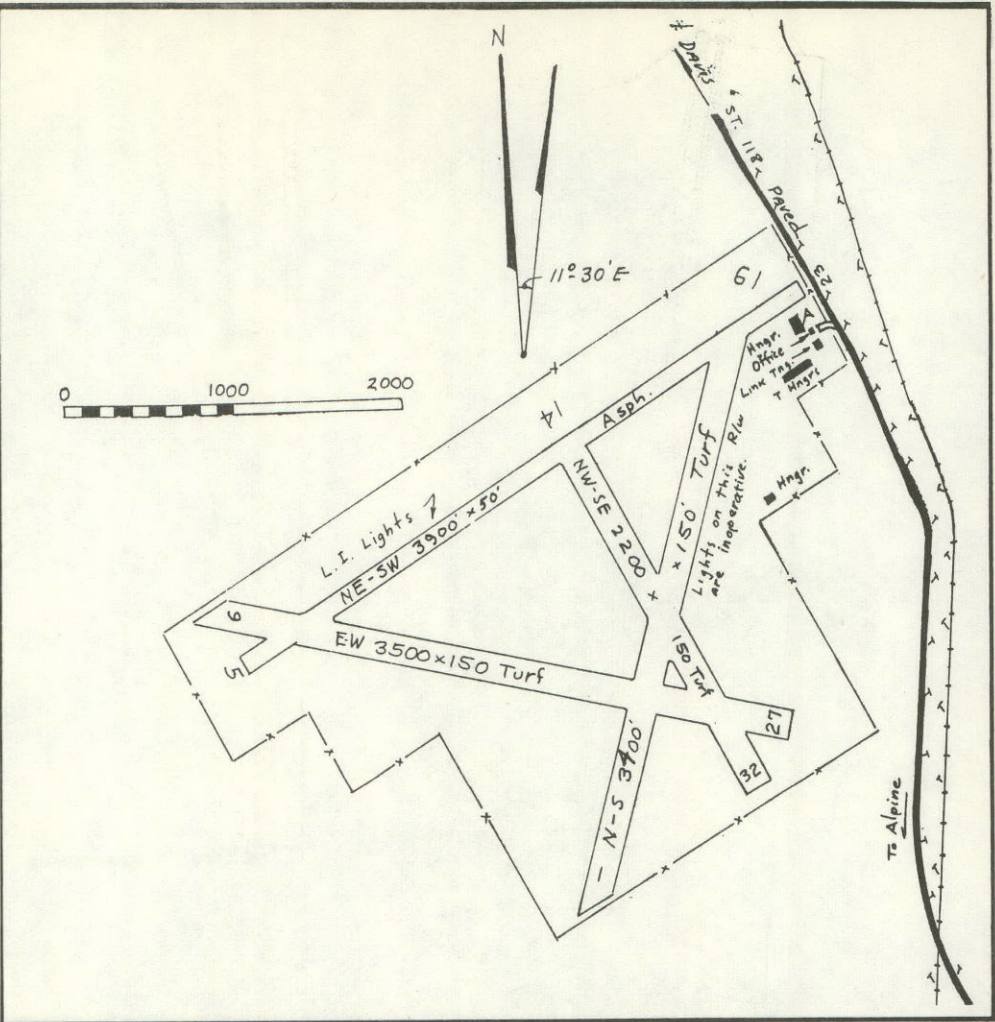


ALBANY, Taylor Airport
 LOC: 1N
 LAT: 32-44 LONG: 99-18
 EL: 1429
 RNWY: 3025 H
 SECT: Dallas
 FUEL: 80/87
 MGR: F. C. Taylor
 Box 662
 Albany, Texas

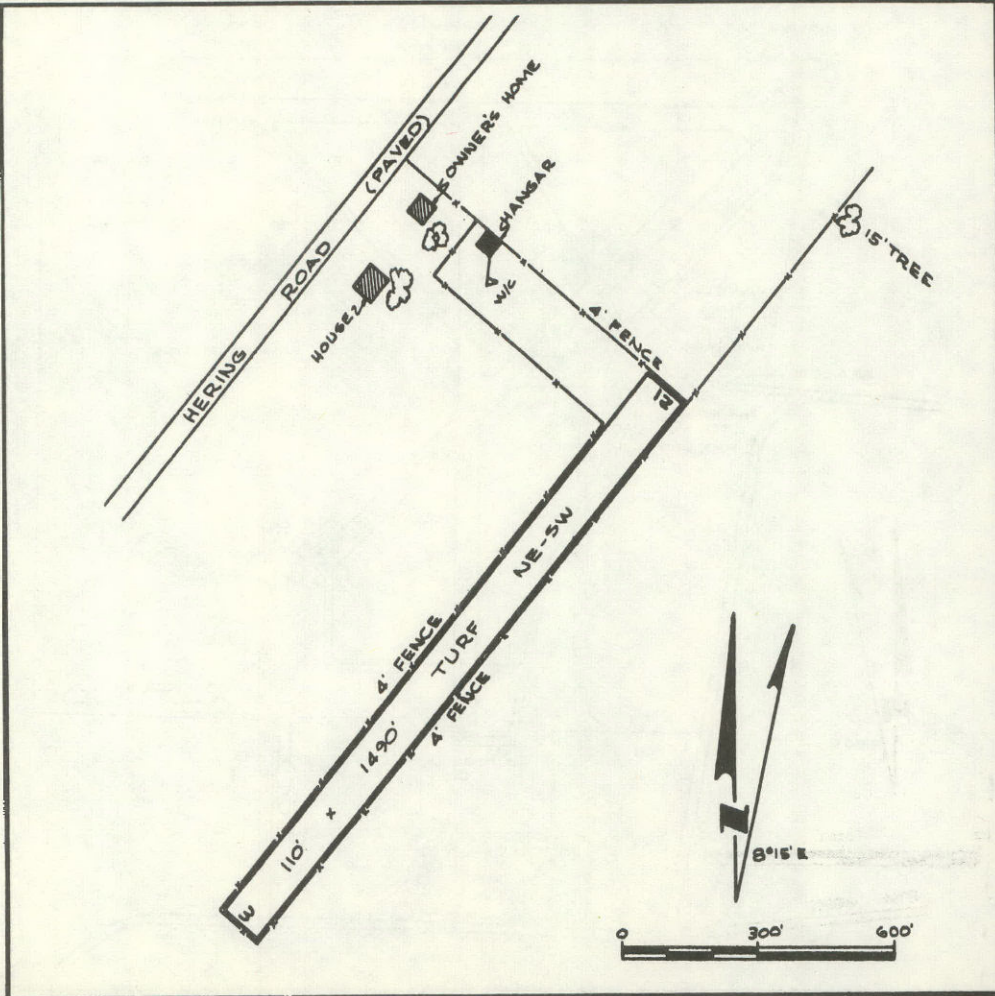


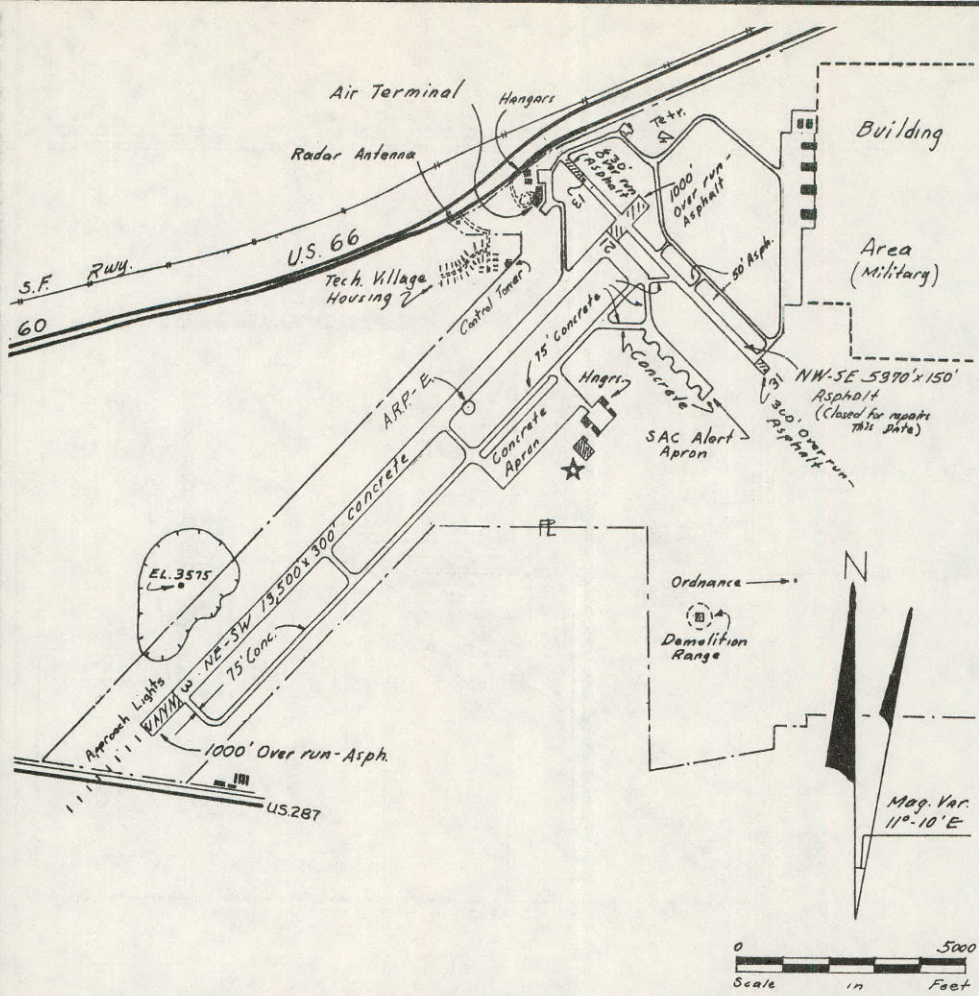
ALICE, Alice-Jim Wells Co. Mun.
 LOC: 3 SE
 LAT: 27-44 LONG: 98-01
 EL: 178
 RNWY: 4761 HL
 SECT: Corpus Christi
 FUEL: 80/87, 100/130
 REP: Major
 MGR: W. F. Meyer
 Box 1405
 Alice, Texas

ALPINE, Starnes Field
 LOC: 2 NW
 LAT: 30-23 LONG: 103-41
 EL: 4490
 RNWY: 4000 H
 SECT: El Paso
 FUEL: 80/87, 100/130
 REP: Major
 RMKS: Fld surrounded by mts;
 lgts on req
 MGR: J. O. Casparis
 Box 777
 Alpine, Texas
 OPERATORS:
 Casparis Flying Service

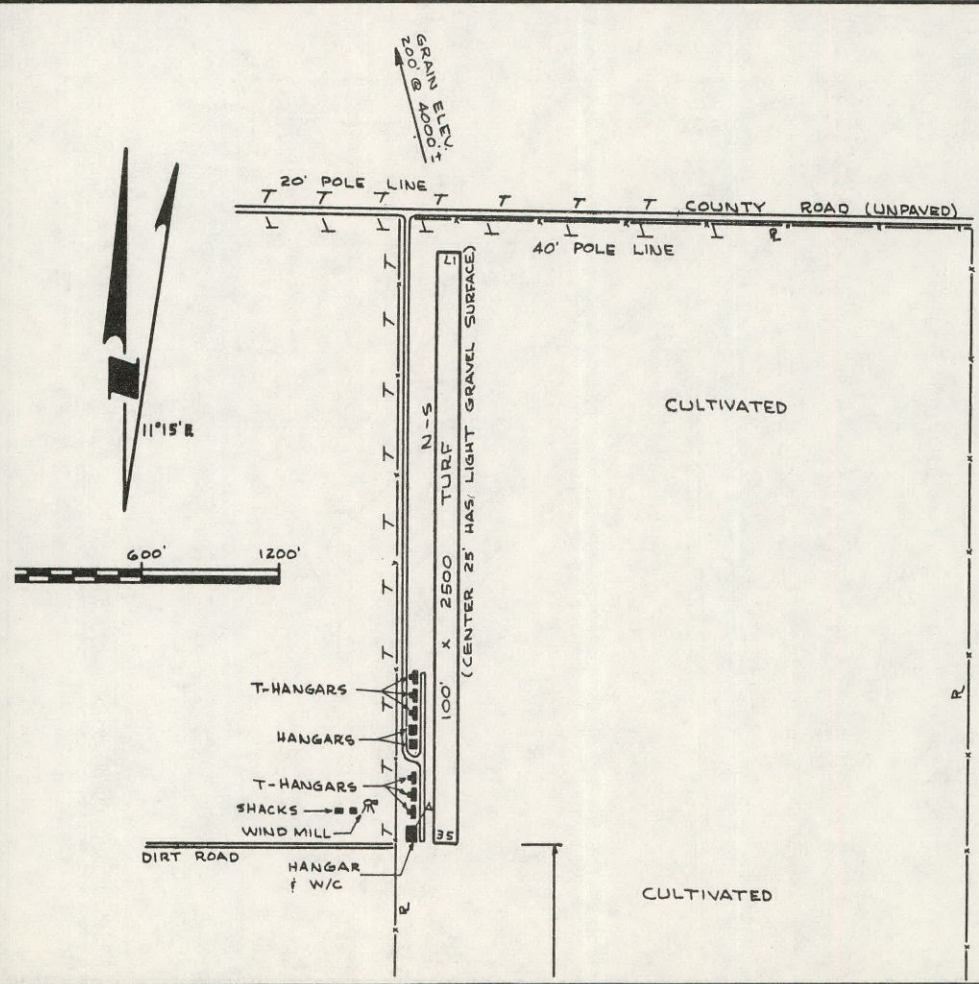


ALVIN, Airpark
 LOC: 2 W
 LAT: 29-25 LONG: 95-17
 EL: 47
 RNWY: 1500 sod
 SECT: San Antonio
 FUEL: 80/87
 REP: Minor
 MGR: Robert D. Herring
 Rt. 1, Box 248
 Alvine, Texas



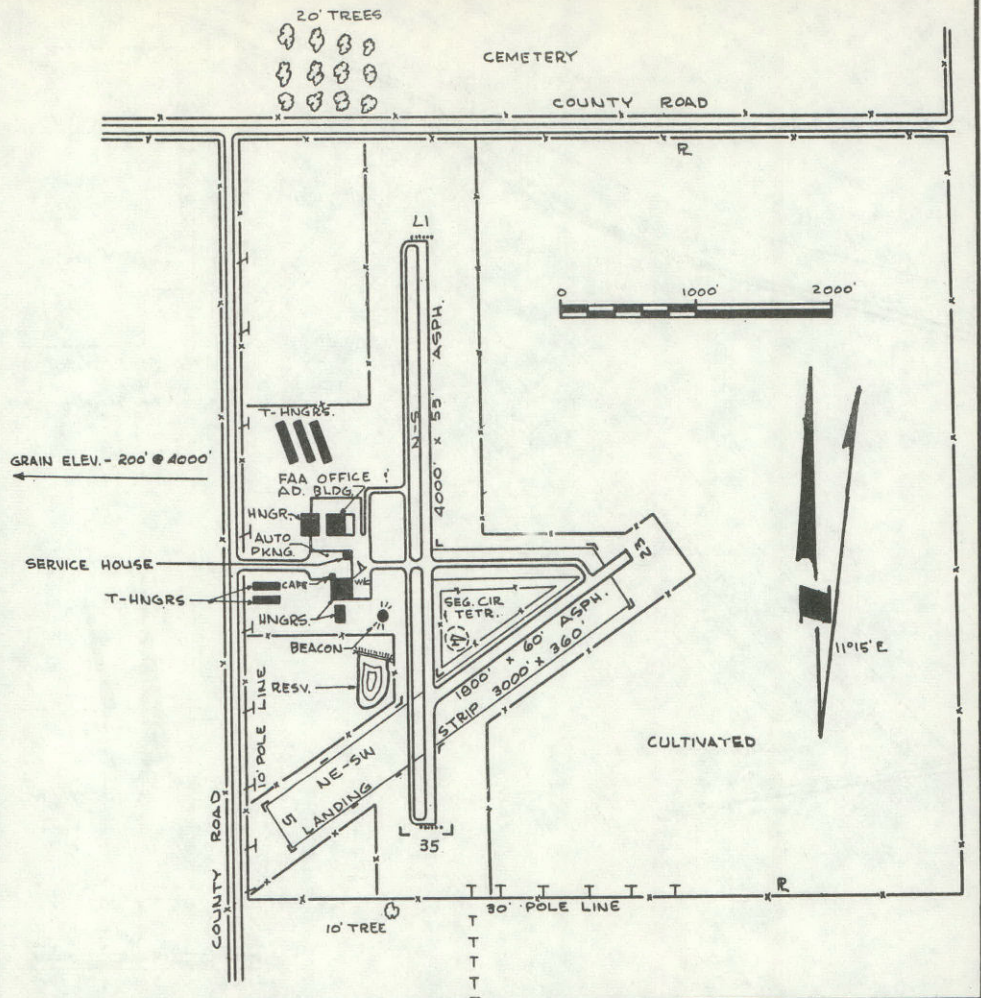


AMARILLO, AFB/Municipal
 LOC: 9 E
 LAT: 35-13 LONG: 101-43
 EL: 3607
 RNWY: 15000 HL
 SECT: Oklahoma City
 FUEL: 80/87, 100/130, 115/145
 REP: Major
 UNICOM: 123.0
 CAFE: Air Terminal Restaurant
 RMKS: Rnwy 13-31 clsd for rep
 MGR: Leland Nelson
 Box 1971
 Amarillo, Texas
 OPERATORS:
 Aircraftsman, Inc.
 See VFR Reporting Points pg VIII

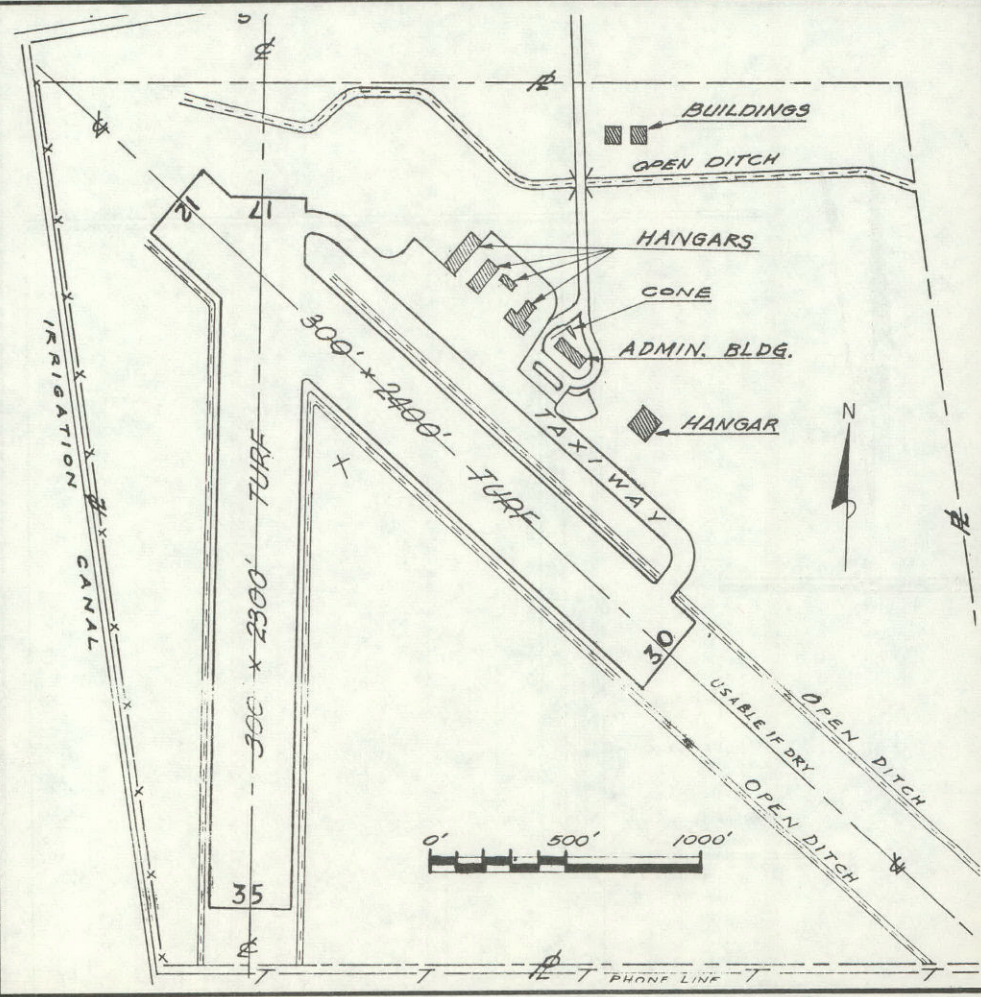


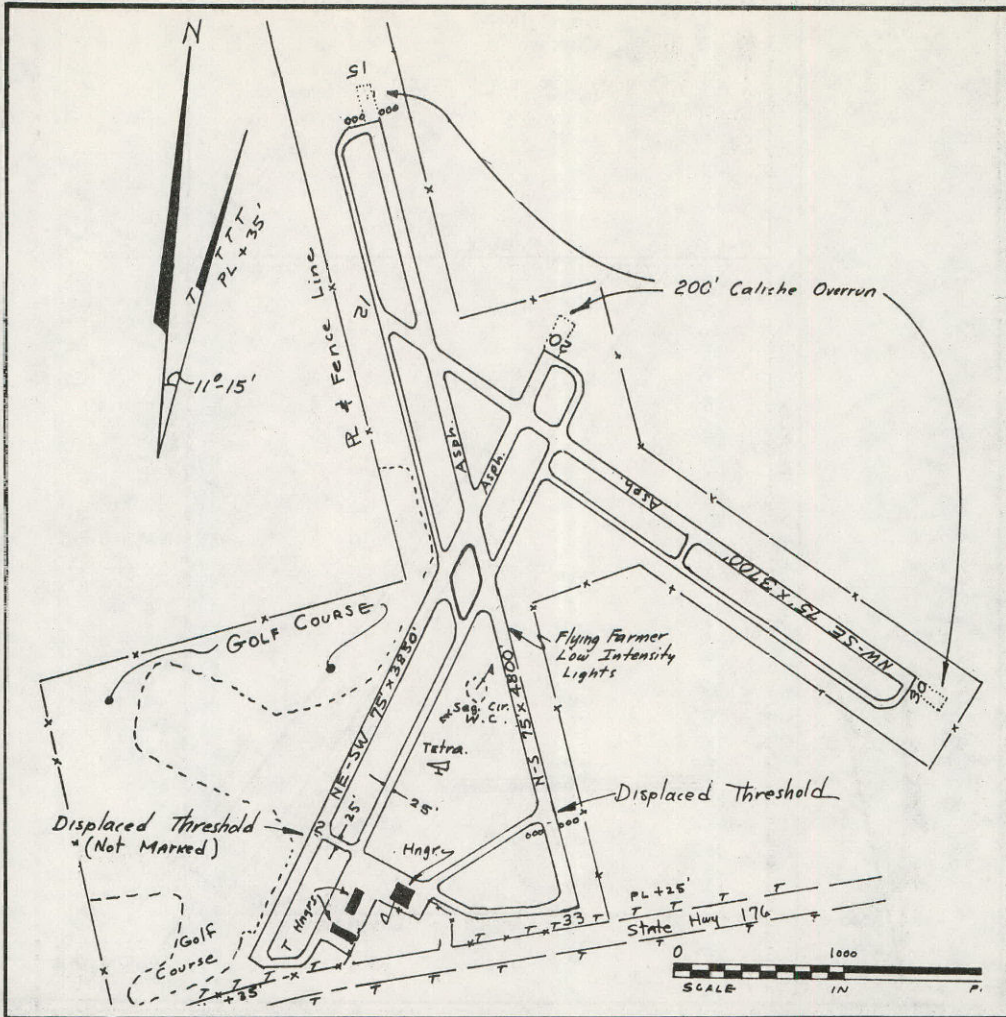
AMARILLO, Palo Duro
 LOC: 4 S
 LAT: 35-09 LONG: 101-50
 EL: 3639
 RNWY: 3168 H
 SECT: Oklahoma City
 FUEL: 80/87
 REP: Major
 UNICOM: 122.8
 RMKS: Fence SW
 MGR: W. G. Bell
 4110 Hughes
 Amarillo, Texas
 OPERATORS:
 *Tri-State Aerial Spraying
 Company

AMARILLO, Tradewind
 LOC: 2 SE
 LAT: 35-10 LONG: 101-50
 EL: 3636
 RNWY: 4000 HL
 SECT: Oklahoma City
 FUEL: 80/87, 100/130
 REP: Major
 UNICOM: 122.8
 CAFE: Tradewind
 RMKS: Rgt hand pattern on rnwy
 17 & 23
 MGR: E. S. Immell
 Box 2605
 Amarillo, Texas
OPERATORS:
 Amarillo Flying Service
 *Am-Tex Aerial Spraying Serv.
 Erawan Aviation
 Weather Forecasting, Inc.
 Executive Aircraft
 Plains Aero Serv.
 Skysales, Inc.
 Jay Kirkman Aircraft Charter

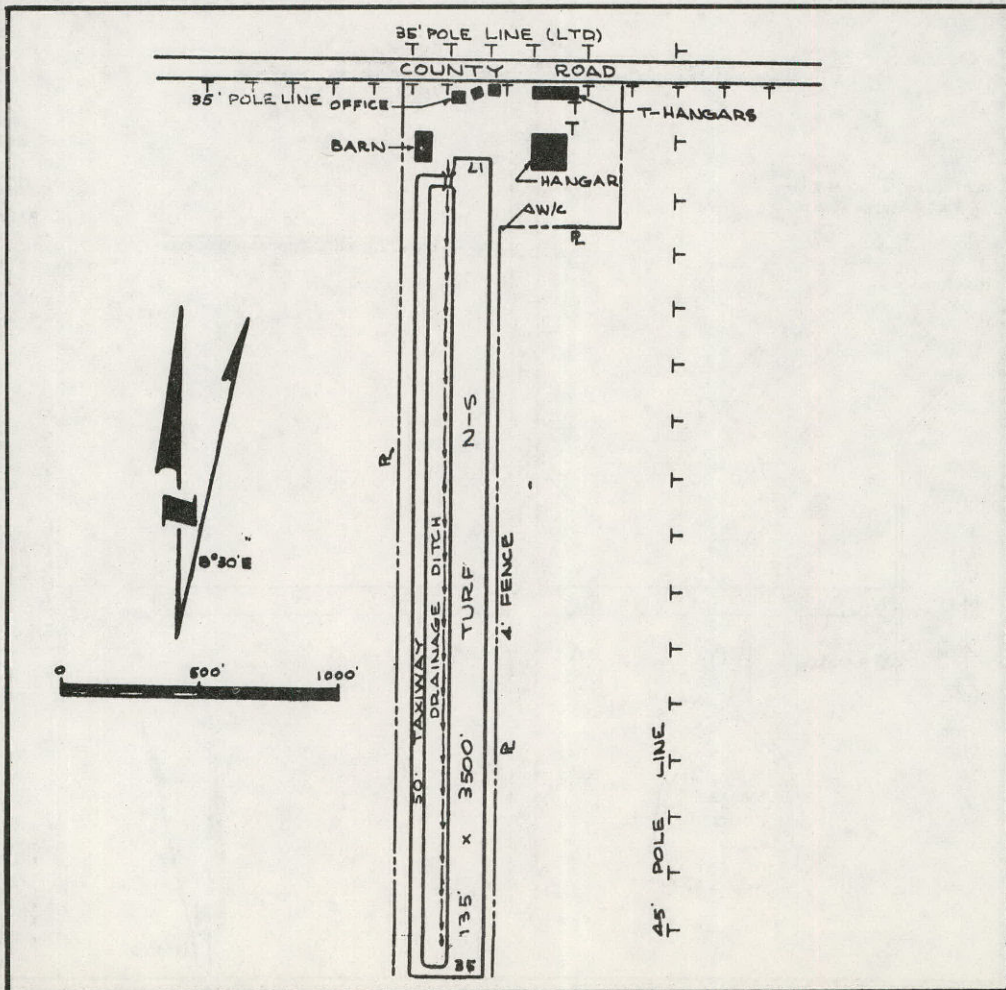


ANAHUAC, Chambers Co.
 LOC: 1 E
 LAT: 29-46 LONG: 94-39
 EL: 21
 RNWY: 2400 sod L
 SECT: San Antonio
 FUEL: 80/87
 REP: Minor
 MGR: John R. Tunze, Jr.
 Box 27
 Anahuac, Texas
OPERATORS:
 Anahuac Flyers, Inc.
 *M & M Air Serv.
 *Morgan Crop Serv.



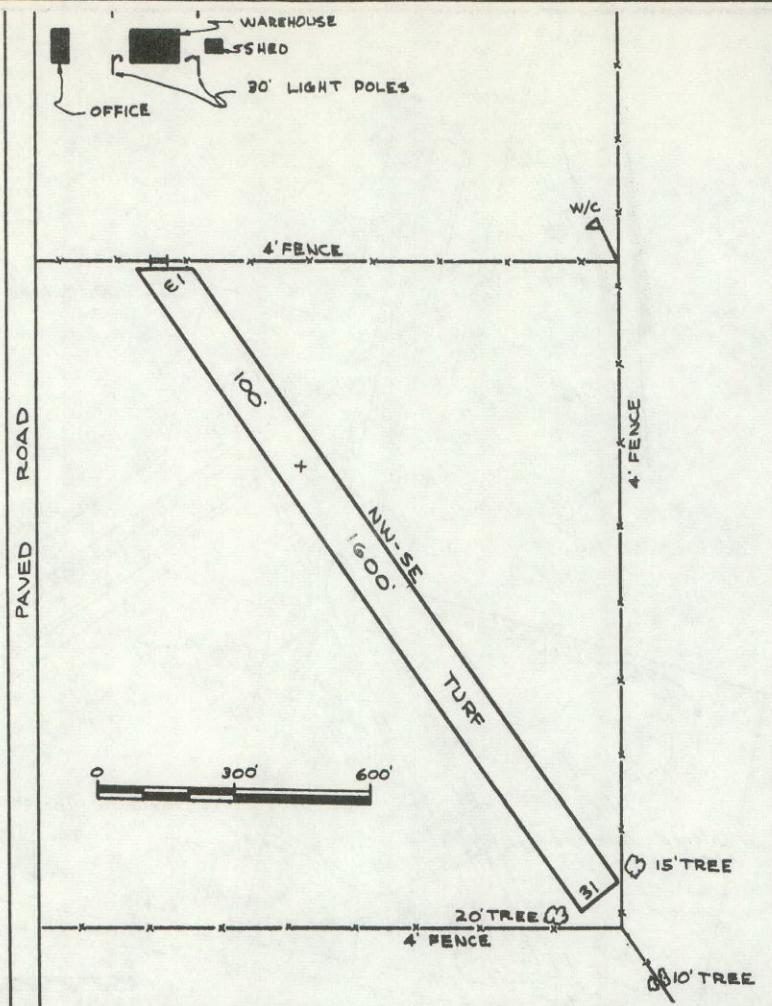


ANDREWS, Andrews Co.
 LOC: 1 E
 LAT: 32-19 LONG: 102-32
 EL: 3176
 RNWY: 4800 HL
 SECT: Roswell
 FUEL: 80/87, 100/130
 REP: Minor
 UNICOM: 122.8
 CAFE: Ranch House
 MGR: W. G. Beshears
 Box 62
 Andrews, Texas

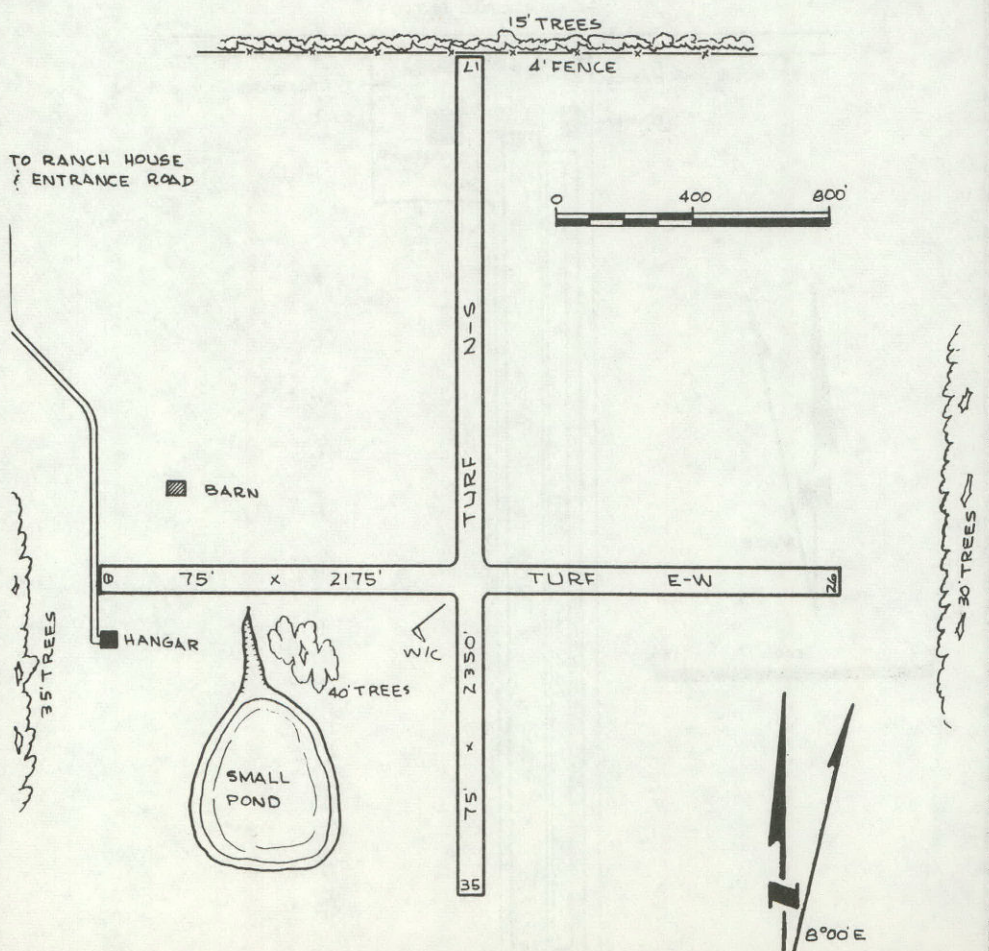


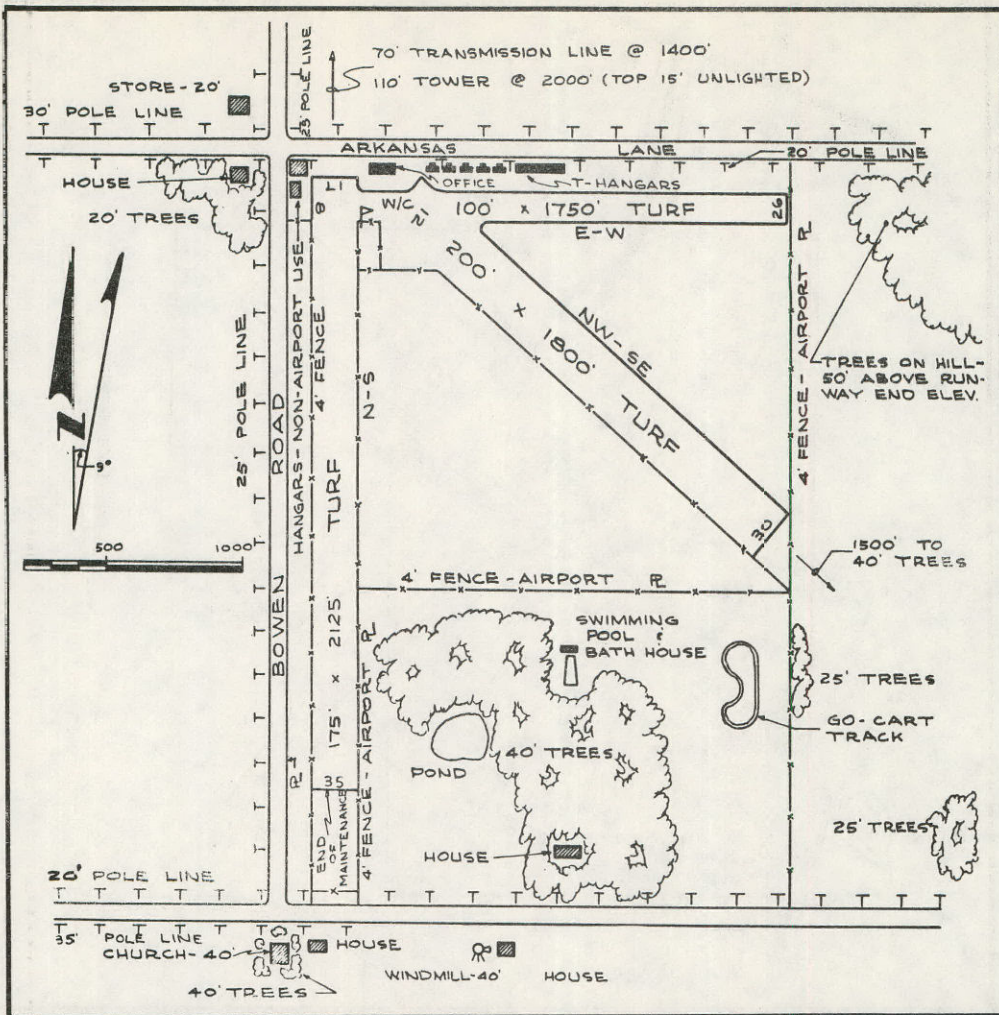
ANGLETON, Bailes
 LOC: 2 E
 LAT: 29-10 LONG: 95-24
 EL: 25
 RNWY: 3500 sod
 SECT: San Antonio
 FUEL: 80/87
 REP: Minor
 UNICOM: 122.8
 RMKS: Use at own risk; P-line N,S
 MGR: J. K. West
 Box 478
 Angleton, Texas
 OPERATORS:
 Angleton Aircraft Serv.
 M & M Air Serv.

ANGLETON, Dow Angleton
 LOC: 2 NNW
 LAT: 29-11 LONG: 95-27
 EL: 24
 RNWY: 1600 sod
 SECT: San Antonio
 RMKS: Lgt planes, dry weather;
 livestock on fld; large
 mound SW
 MGR: Dow Chemical Co.
 Lake Jackson, Texas

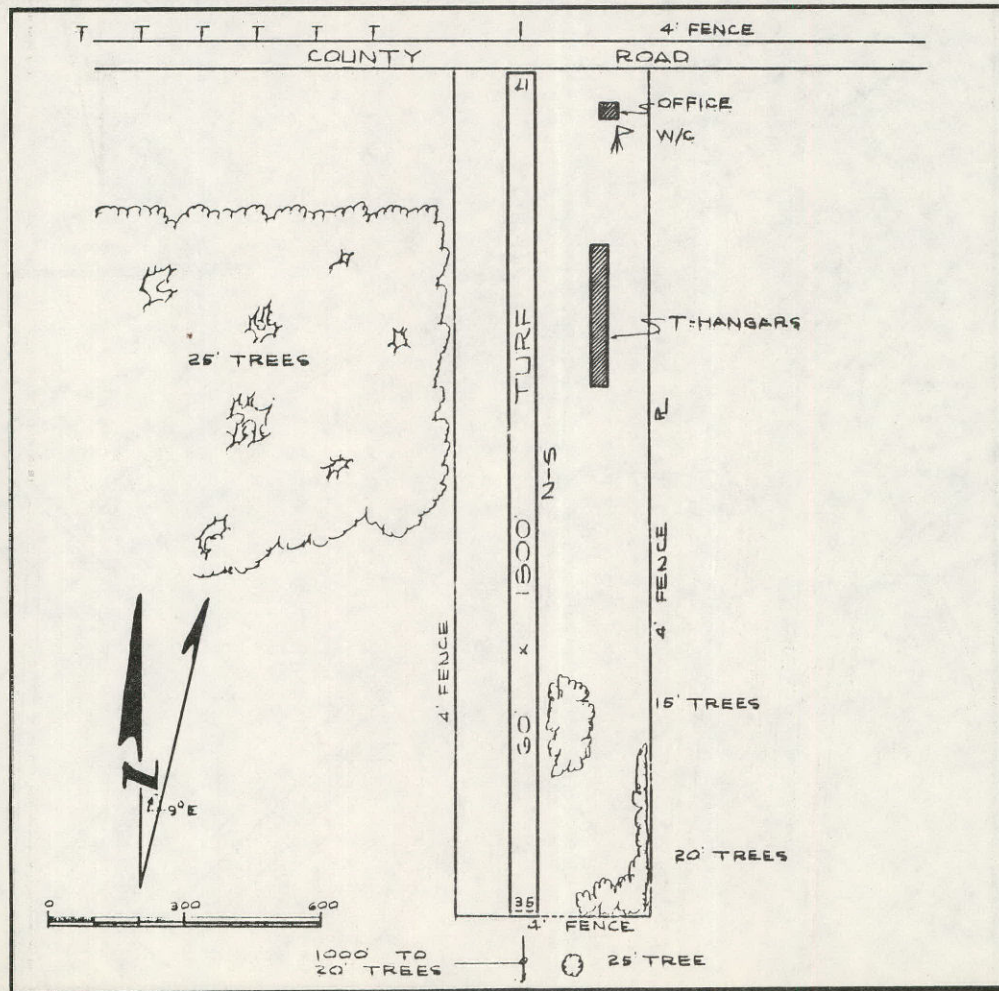


ANNONA, Russell's Ranch
 LOC: 3 S
 LAT: 33-32 LONG: 94-54
 EL: 400
 RNWY: 2350 sod
 SECT: Shreveport
 RMKS: Pvt.
 MGR: J. E. Russell
 Russell's Kickapoo Valley
 Ranch
 Annona, Texas



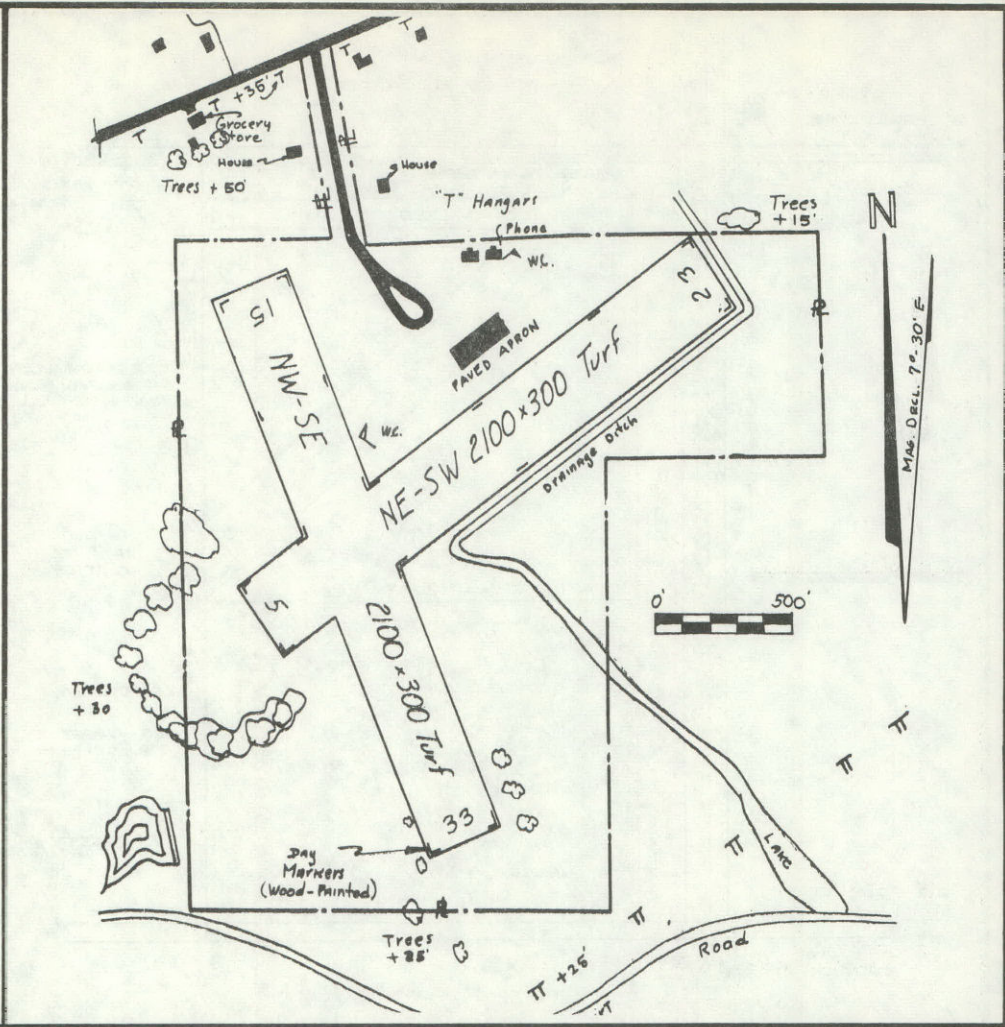


ARLINGTON, Lucas
LOC: 3 SW
LAT: 32-42 LONG: 97-09
EL: 611
RNWY: 2125 sod
SECT: Dallas
FUEL: 80/87, 91/96
REP: Major
RMKS: W, NW blkd; ctn wet;
easterly N/S rnwy clsd
MGR: C. W. Burnum
Rt. 2, Box 121
Arlington, Texas
OPERATORS:
Burnum Aviation Co, Inc.

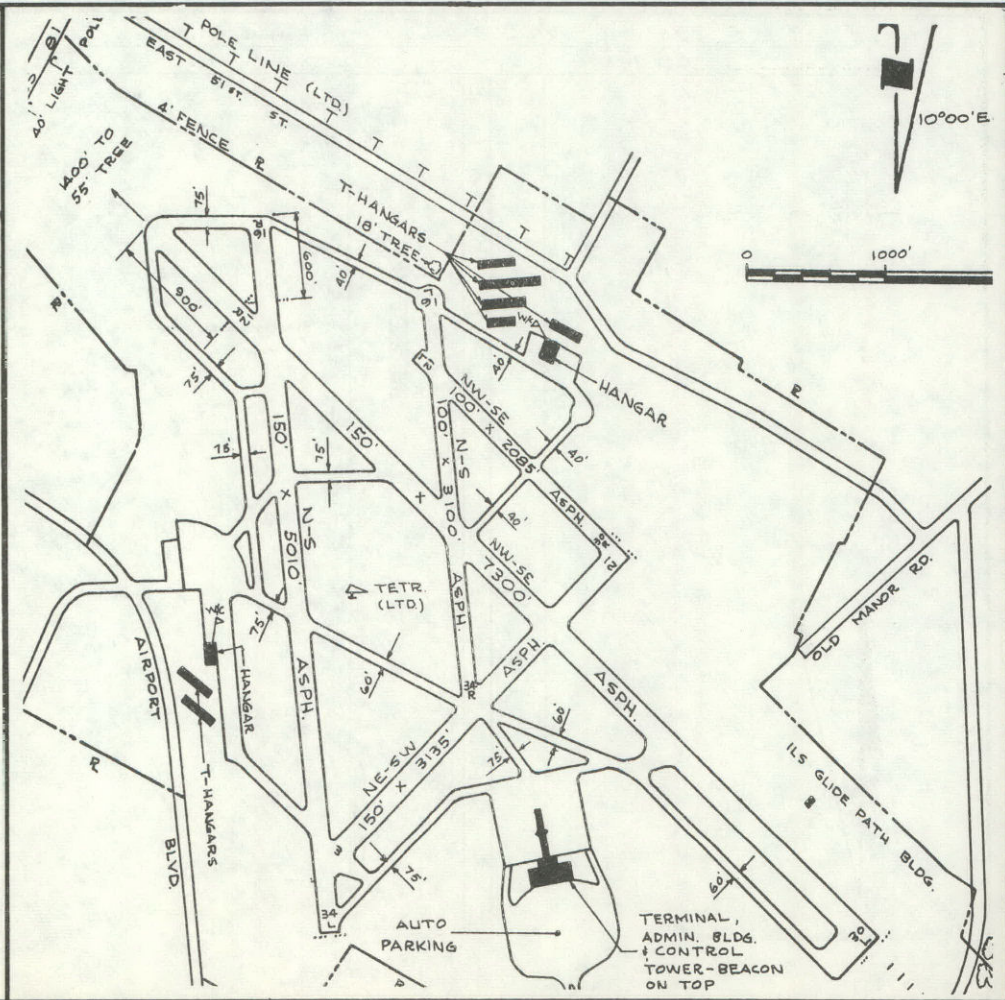


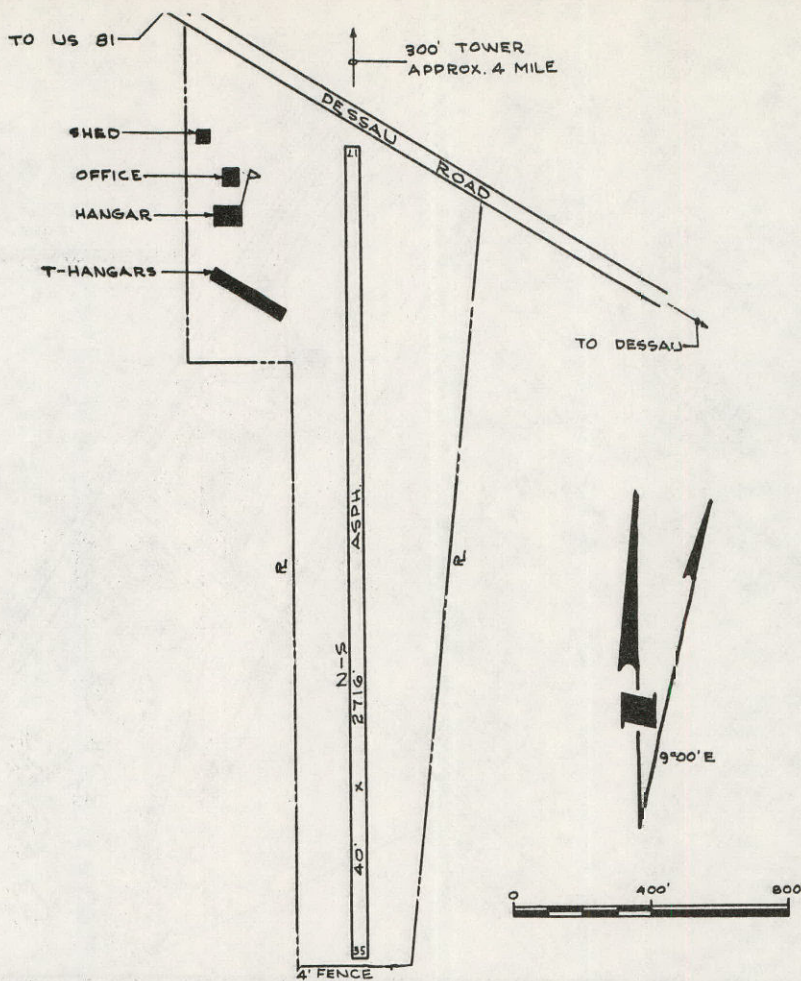
ARLINGTON, Pylon Field
LOC: 5 SW
LAT: 32-42 LONG: 97-11
EL: 610
RNWY: 1800 sod
SECT: Dallas
FUEL: 80/87
REP: Major
MGR: Sid Fisher
Rt. 3, Box 215 B
Arlington, Texas

ATLANTA, Atlanta Municipal
 LOC: 2 SW
 LAT: 33-06 LONG: 94-12
 EL: 274
 RNWY: 2100 sod
 SECT: Shreveport
 RMKS: Trees NW, SW
 MGR: City Manager
 Atlanta, Texas

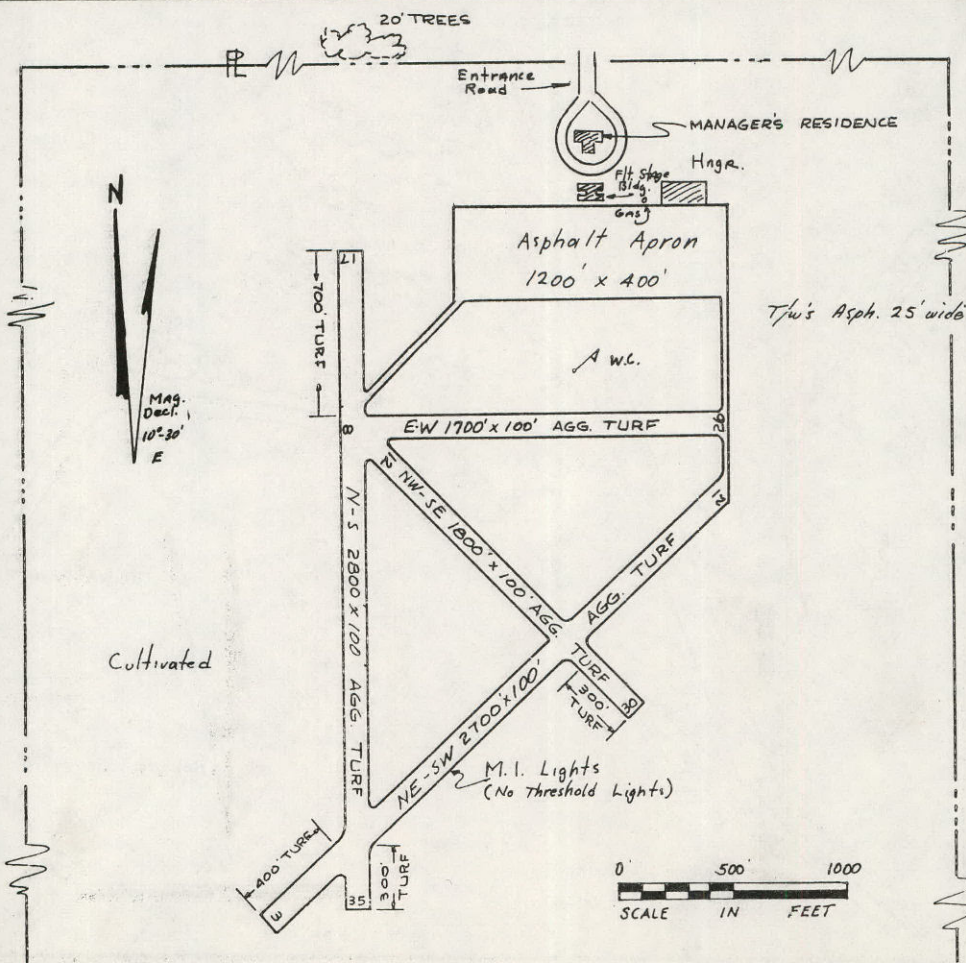


AUSTIN, Robert Mueller Municipal
 LOC: 3 NE
 LAT: 30-18 LONG: 97-42
 EL: 631
 RNWY: 7300 HL
 SECT: Austin
 FUEL: 80/87, 91/96, 100/130
 115/145, J
 REP: Major
 UNICOM: 123.0
 CAFE: Driskill
 MGR: Vance E. Murphy
 3600 Manor Road
 Austin, Texas
 OPERATORS:
 Browning Aerial Service
 Ragsdale Aviation, Inc.
 See VFR Reporting Points pg IX



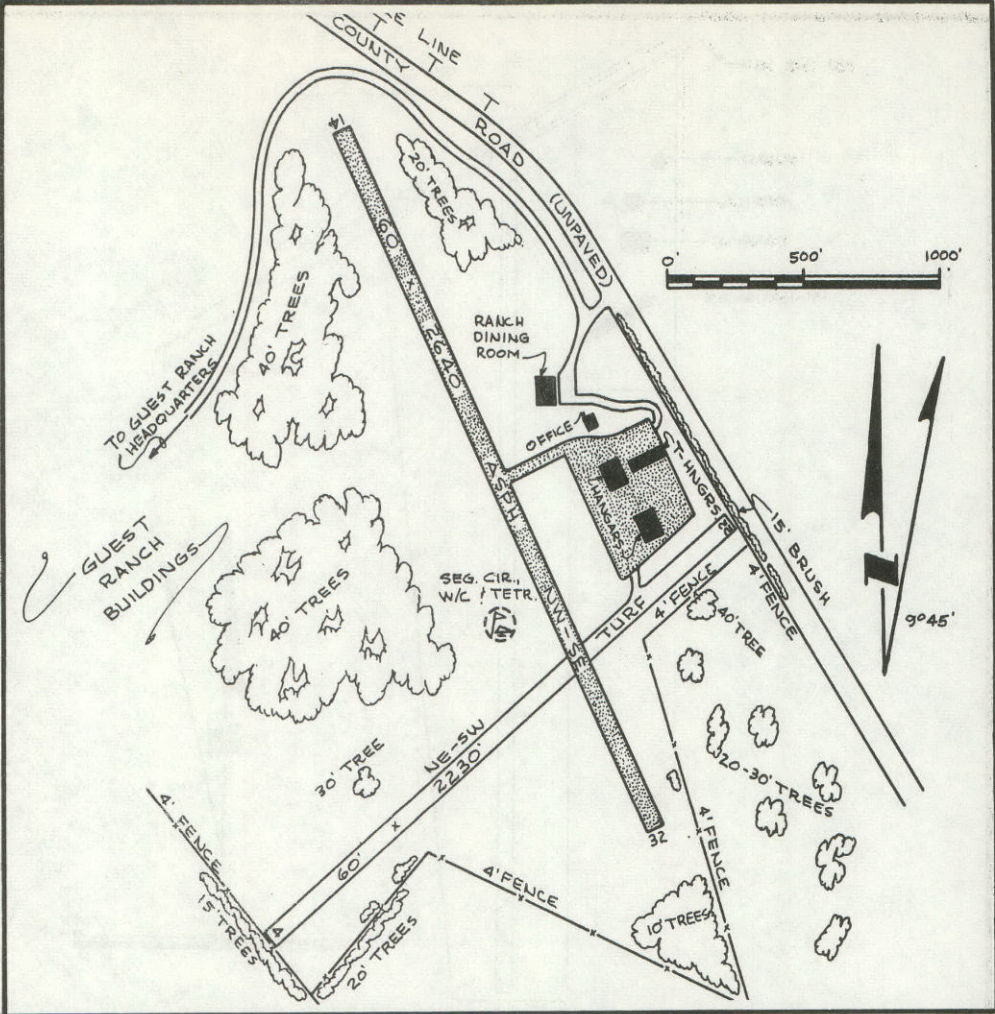


AUSTIN, Tim's Airpark
 LOC: 9 N
 LAT: 30-25 LONG: 97-40
 EL: 750
 RNWY: 2716 H
 SECT: Austin
 FUEL: 80/87, 100/130
 REP: Major
 MGR: Theodore R. Timmerman, Jr.
 Rt 3, Box 332
 Austin, Texas
 OPERATORS:
 Tim's Airpark, Inc.

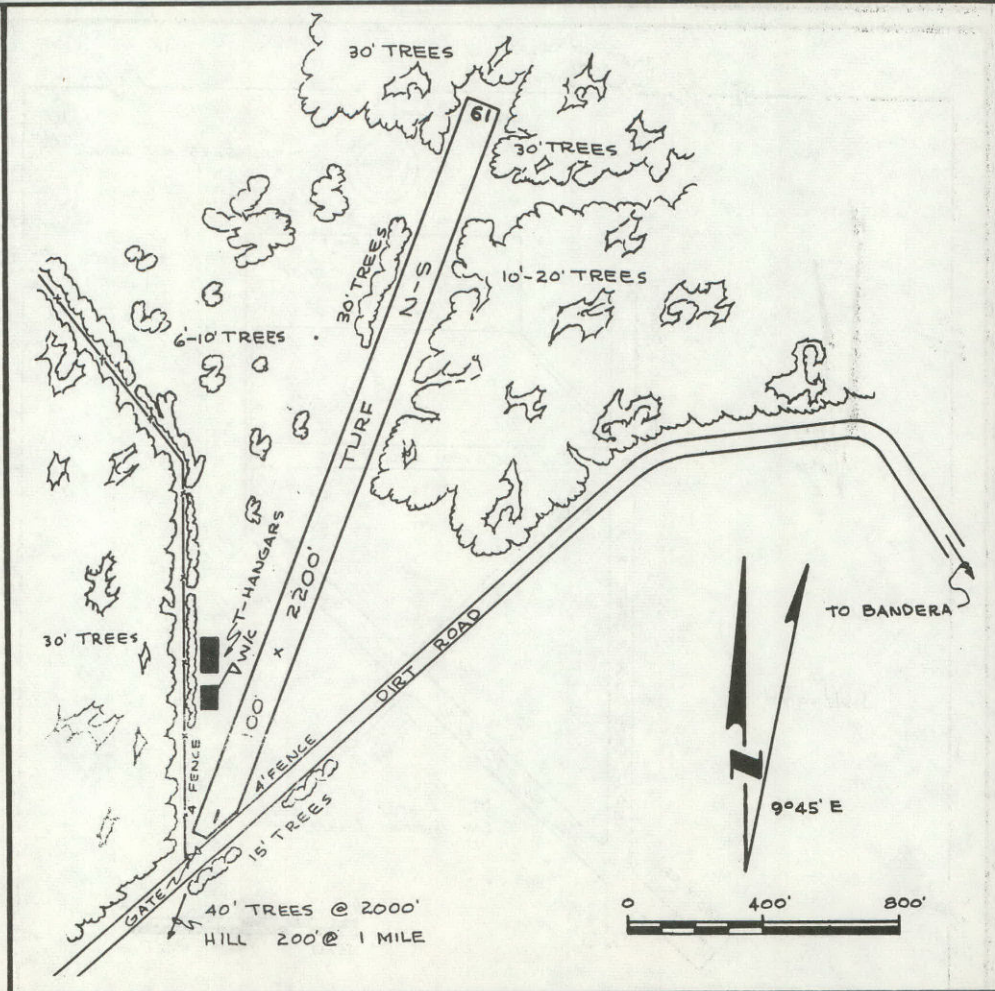


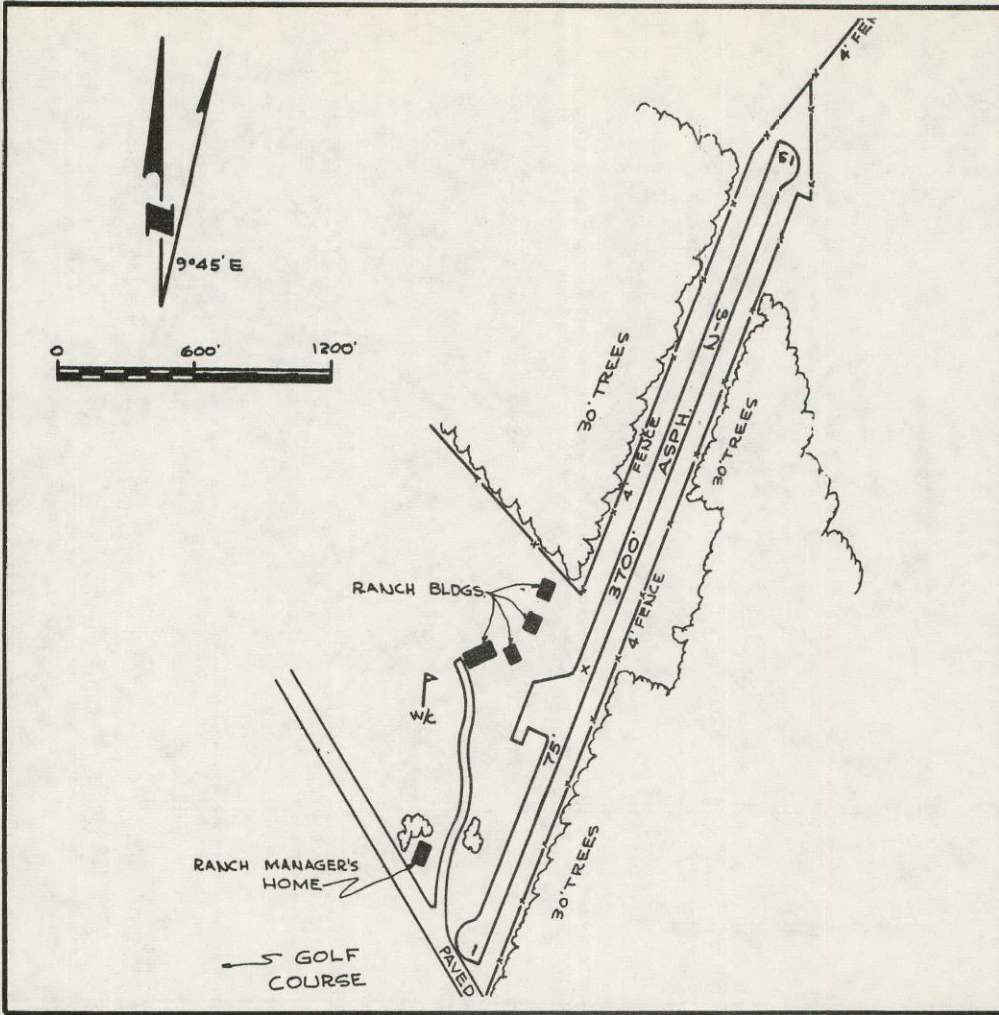
BALLINGER, Bruce Field
 LOC: 4 SW
 LAT: 31-40 LONG: 99-58
 EL: 1731
 RNWY: 2300 HL
 SECT: Austin
 FUEL: 80/87, 100/130
 MGR: Joe J. Freeman, Jr.
 Box 91
 Ballinger, Texas
 OPERATORS:
 *Joe Freeman's Aero-Ag
 Service

BANDERA, Flying L Ranch
 LOC: 1 1/2 SE
 LAT: 29-43 LONG: 99-03
 EL: 1264
 RNWY: 2640 H
 SECT: San Antonio
 CAFE: Flying L
 RMKS: Rnwys reported in very
 poor condition - use at own
 risk
 MGR: Lucy Jane Lapham
 333 East Summit
 San Antonio 12, Texas

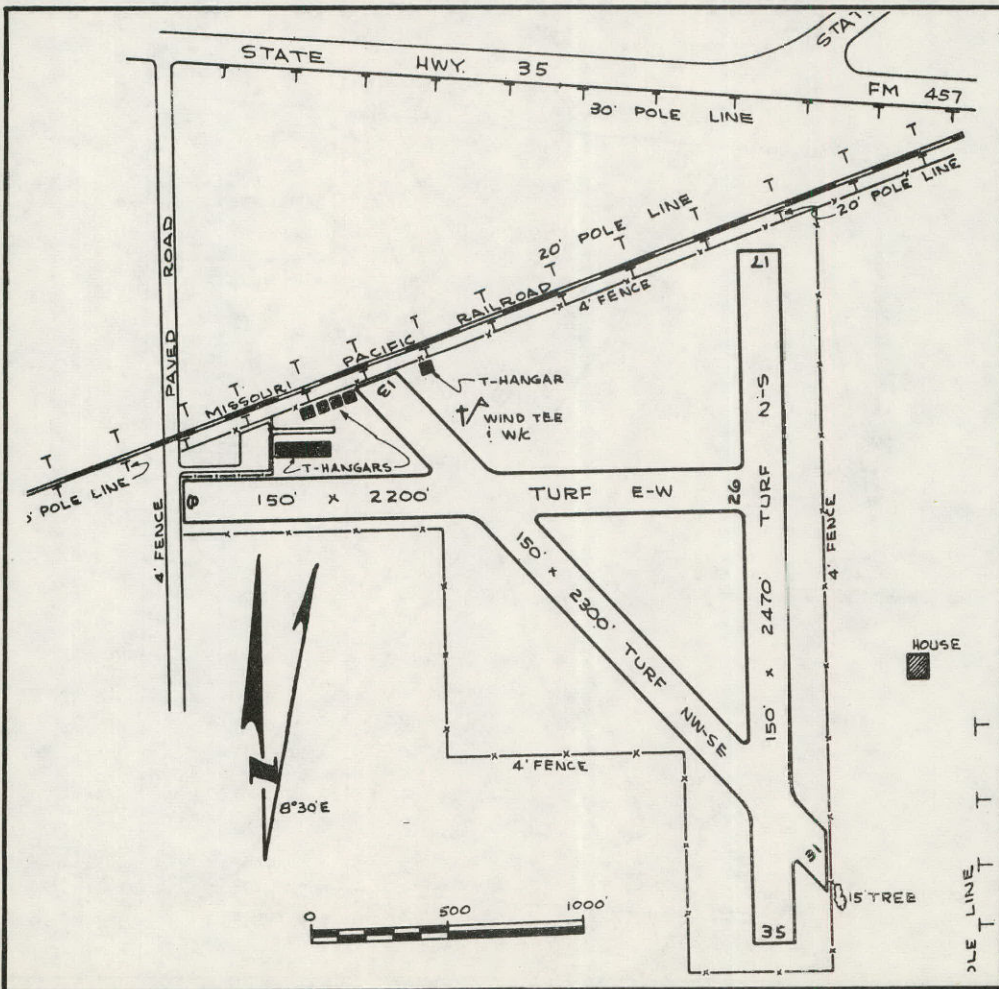


BANDERA, Mayan Dude Ranch
 LOC: 1W
 LAT: 29-43 LONG: 99-05
 EL: 1247
 RNWY: 2450 sod
 SECT: San Antonio
 MGR: Don Hicks
 Mayan Dude Ranch
 Bandera, Texas



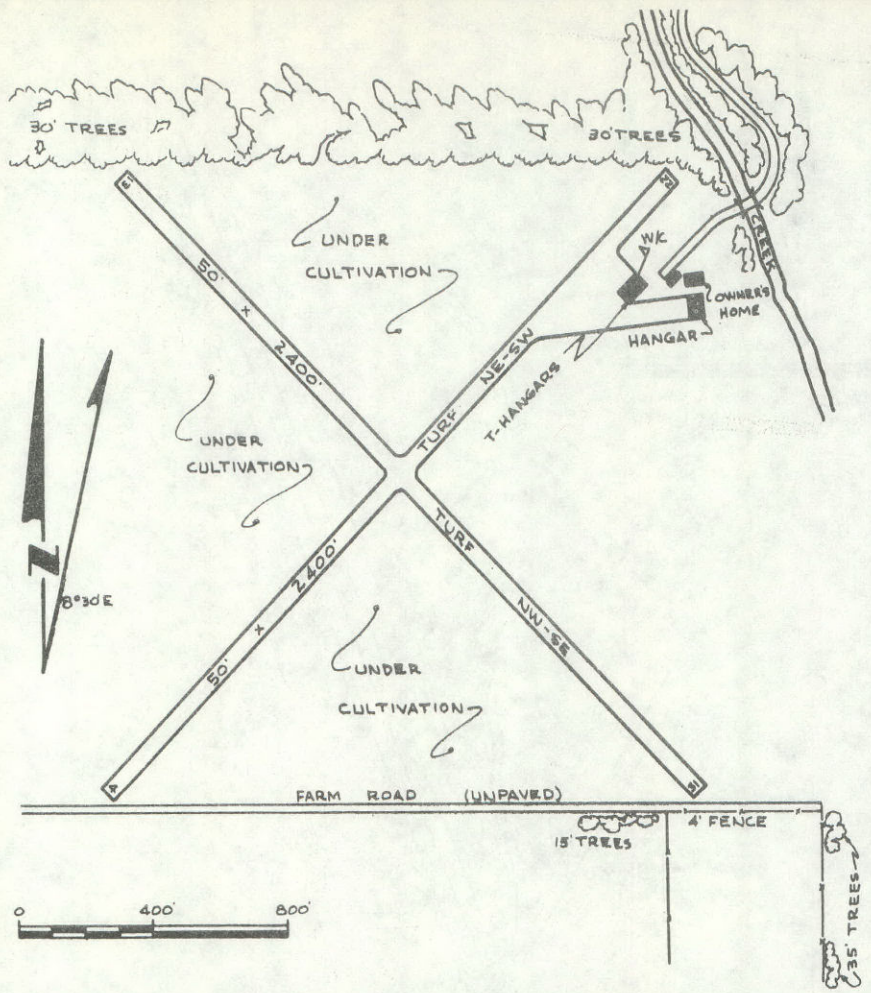


BANDERA, Purple Sage Ranch
 LOC: 4 NE
 LAT: 29-45 LONG: 99-02
 EL: 1358
 RNWY: 3700 H
 SECT: San Antonio
 RMKS: Pvt; emerg use only; trees N
 MGR: Luther James
 Continental Oil Co.
 Box 2197
 Houston 1, Texas



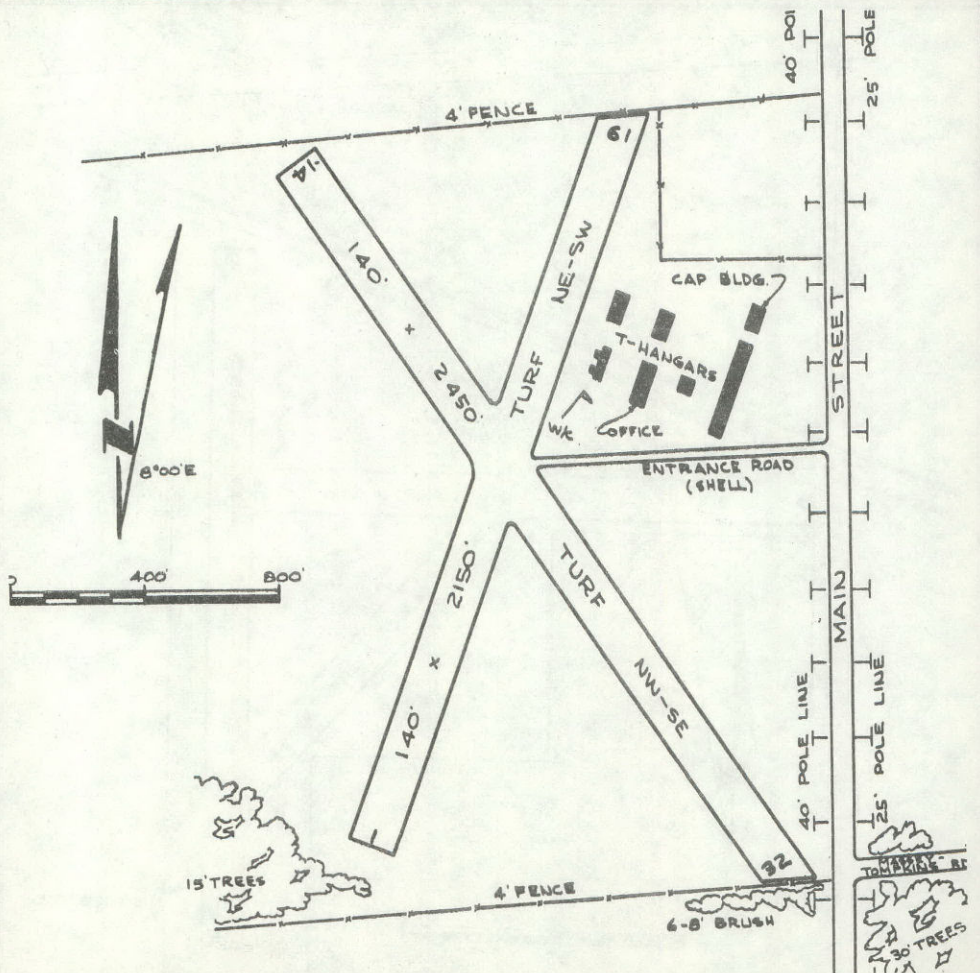
BAY CITY, Bay City
 LOC: 2 E
 LAT: 28-59 LONG: 95-22
 EL: 55
 RNWY: 2470 sod
 SECT: San Antonio
 FUEL: 80/87
 CAFE: Chicken Grill
 RMKS: S end wet after rain
 MGR: W. O. Salter
 Box 791
 Bay City, Texas

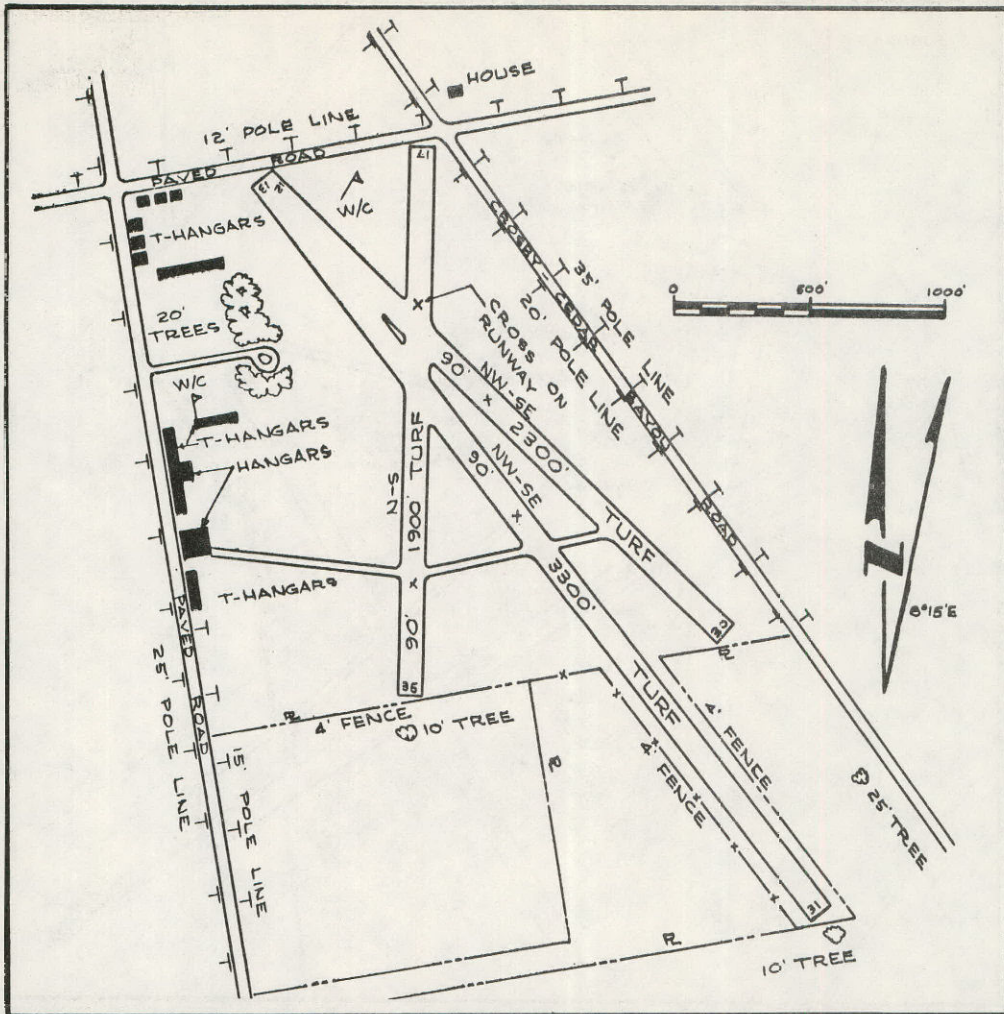
BAY CITY, Mangum
 LOC: 3 E
 LAT: 28-58 LONG: 95-55
 EL: 39
 RNWY: 2400 sod
 SECT: San Antonio
 FUEL: 80/87
 MGR: Milo E. Burge
 Box 1574
 Bay City, Texas
 OPERATORS:
 Bay City Acft. & Flying Serv.



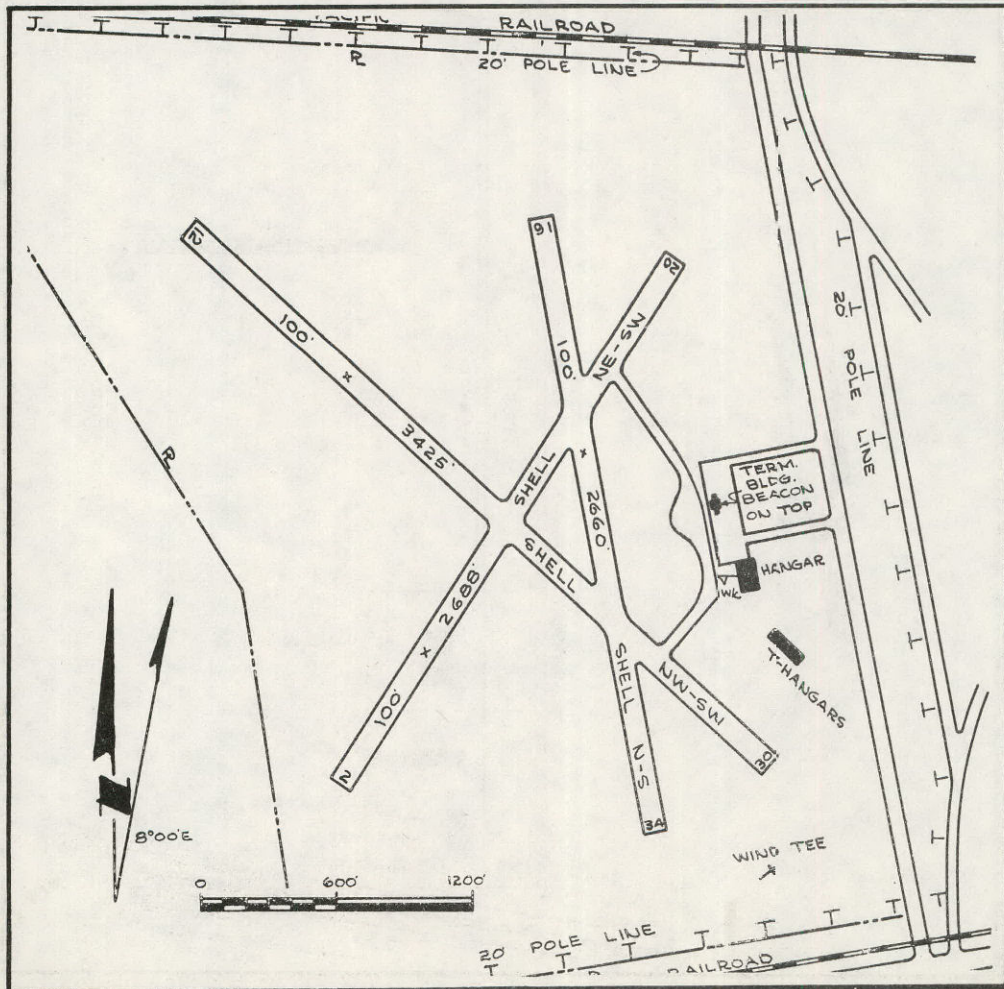
BAYTOWN, Baytown
 (Lillie Memorial)

LOC: 3 N
 LAT: 29-46 LONG: 94-58
 EL: 26
 RNWY: 2457 sod
 SECT: San Antonio
 FUEL: 80/87
 REP: Minor
 RMKS: Lgts on req
 MGR: Cecil A. Behymer
 1703 Gillette
 Baytown, Texas



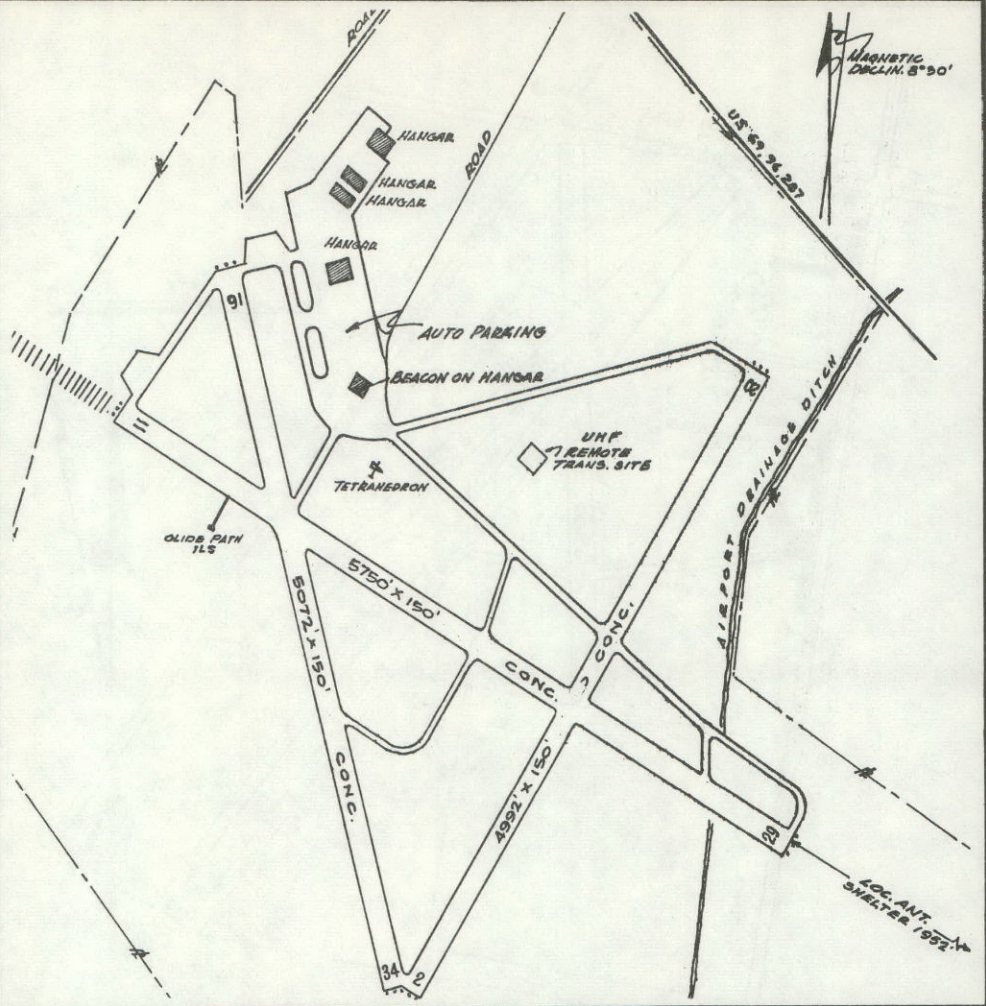


BAYTOWN, Humphery
 LOC: 4 NE
 LAT: 29-47 LONG: 94-57
 EL: 35
 RNWY: 3890 sod
 SECT: San Antonio
 FUEL: 80/87, 100/130
 REP: Major
 UNICOM: 122.8
 RMKS: 40' P-line S; lgts on req
 MGR: M. E. Taylor
 Rt. 1, Box 285 A
 Baytown, Texas
 OPERATORS:
 Gulf Acft. Enterprises
 Tri-City Aero Service
 Tri-City Aero Service

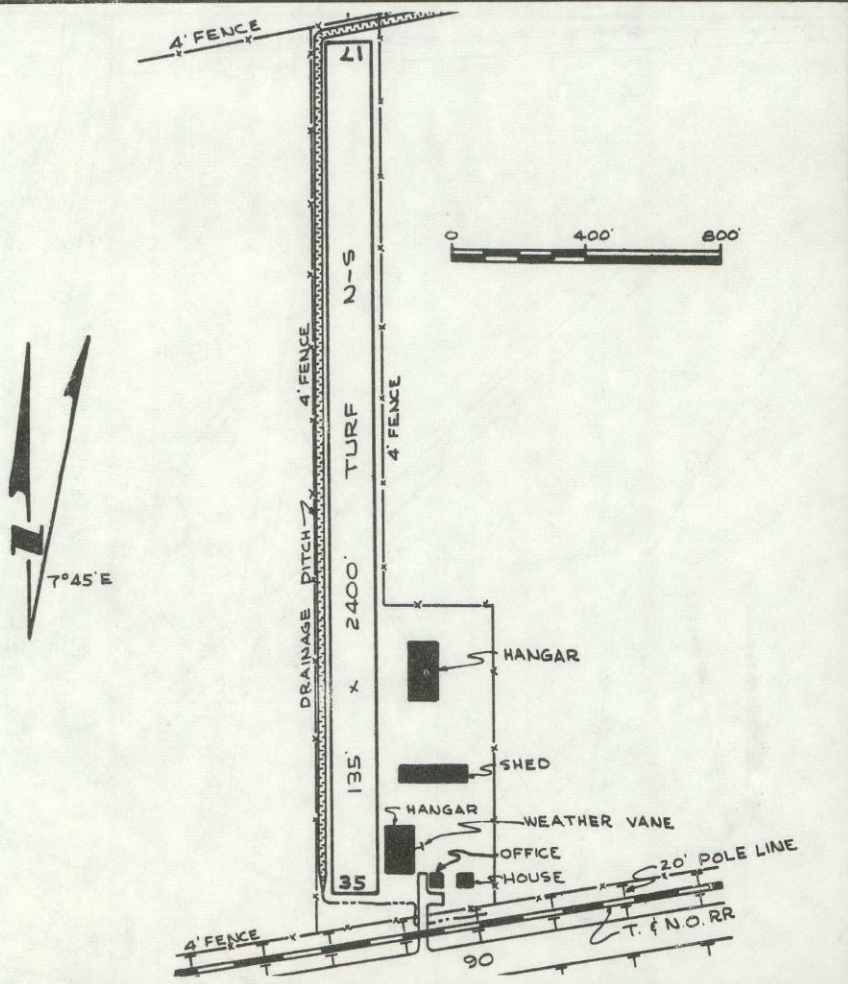


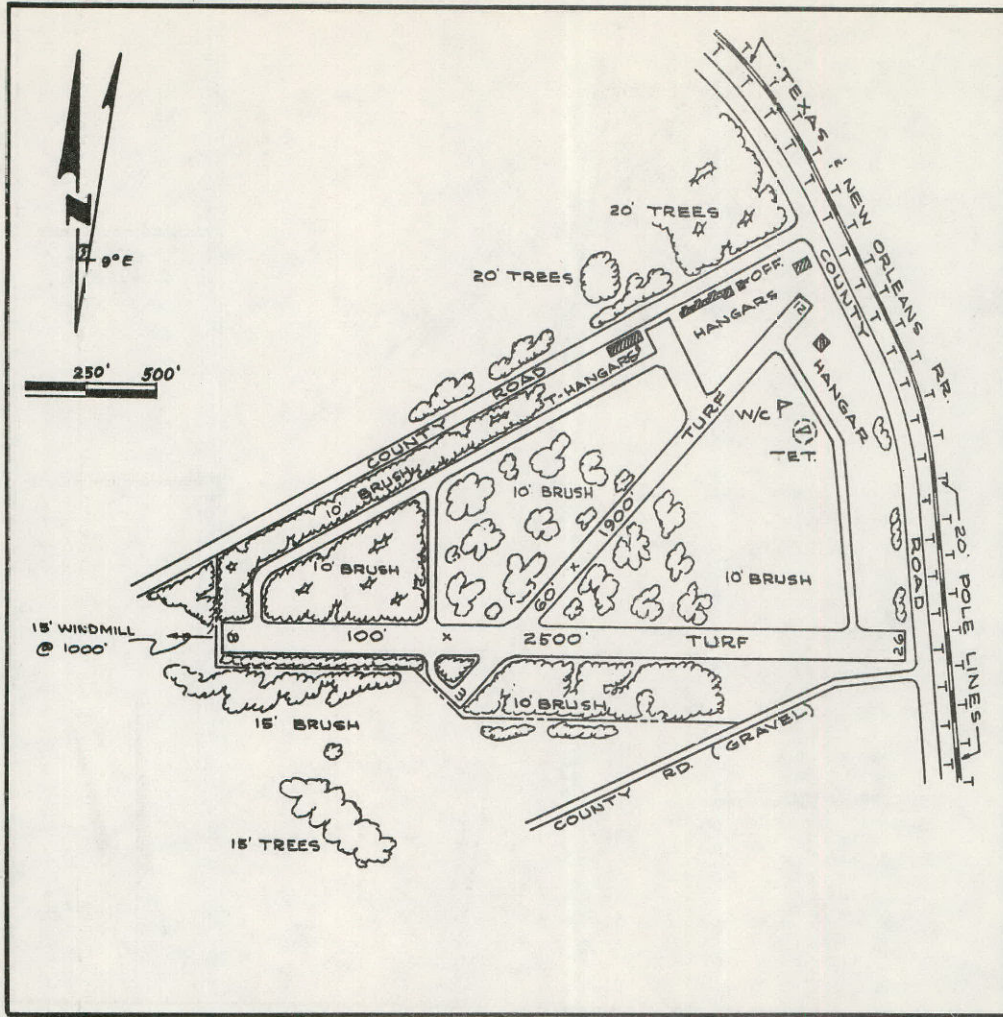
BEAUMONT, Municipal
 LOC: 7 W
 LAT: 30-04 LONG: 94-13
 EL: 31
 RNWY: 3425 H
 SECT: Beaumont
 FUEL: 80/87, 100/130
 REP: Major
 UNICOM: 122.8
 RMKS: Bcn sunset - 2130
 MGR: E. W. McCall
 Box 5513
 Beaumont, Texas
 OPERATORS:
 Southern Avionics
 McCall Air Service, Inc.
 Neches Aviation

BEAUMONT, Jefferson Co.
 LOC: 10 SE
 LAT: 29-57 LONG: 94-01
 EL: 16
 RNWY: 5700 HL
 SECT: Beaumont
 FUEL: 80/87, 91/96, 100/130
 REP: Major
 CAFE: Flying Chef
 RMKS: Sod areas hazardous
 MGR: R. C. Owens
 Rt. 4, Box 278 C
 Beaumont, Texas
 OPERATORS:
 Tex Air, Inc.
 Hill Piper Acft.
 Southeast Acft.
 See VFR Reporting Points pg X

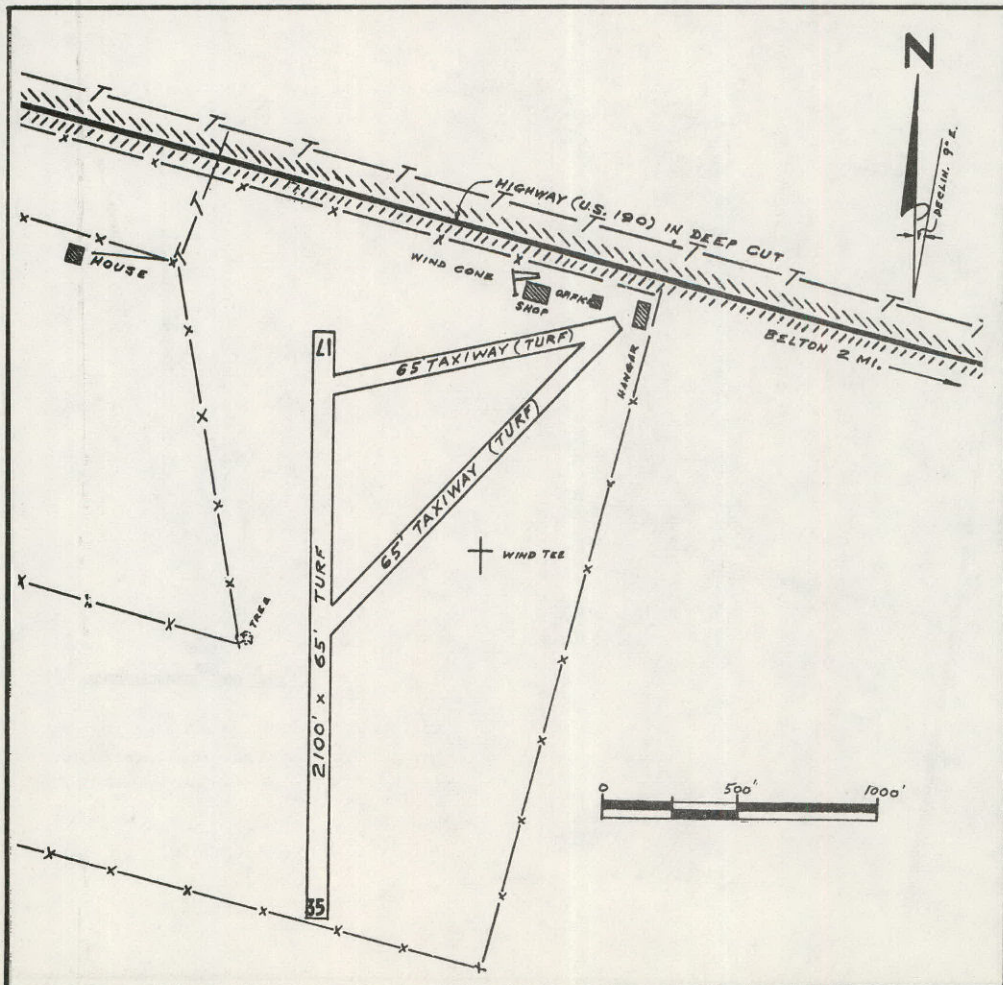


BEAUMONT, Mitchell
 LOC: 6 W
 LAT: 30-04 LONG: 94-14
 EL: 29
 RNWY: 2400 sod
 SECT: Beaumont
 FUEL: 80/87
 REP: Minor
 RMKS: Pvt; P-line S; emerg use only
 MGR: N. W. Mitchell
 Rt. 5, Box 393 D
 Beaumont, Texas
 OPERATORS:
 M & M Air Service, Inc.



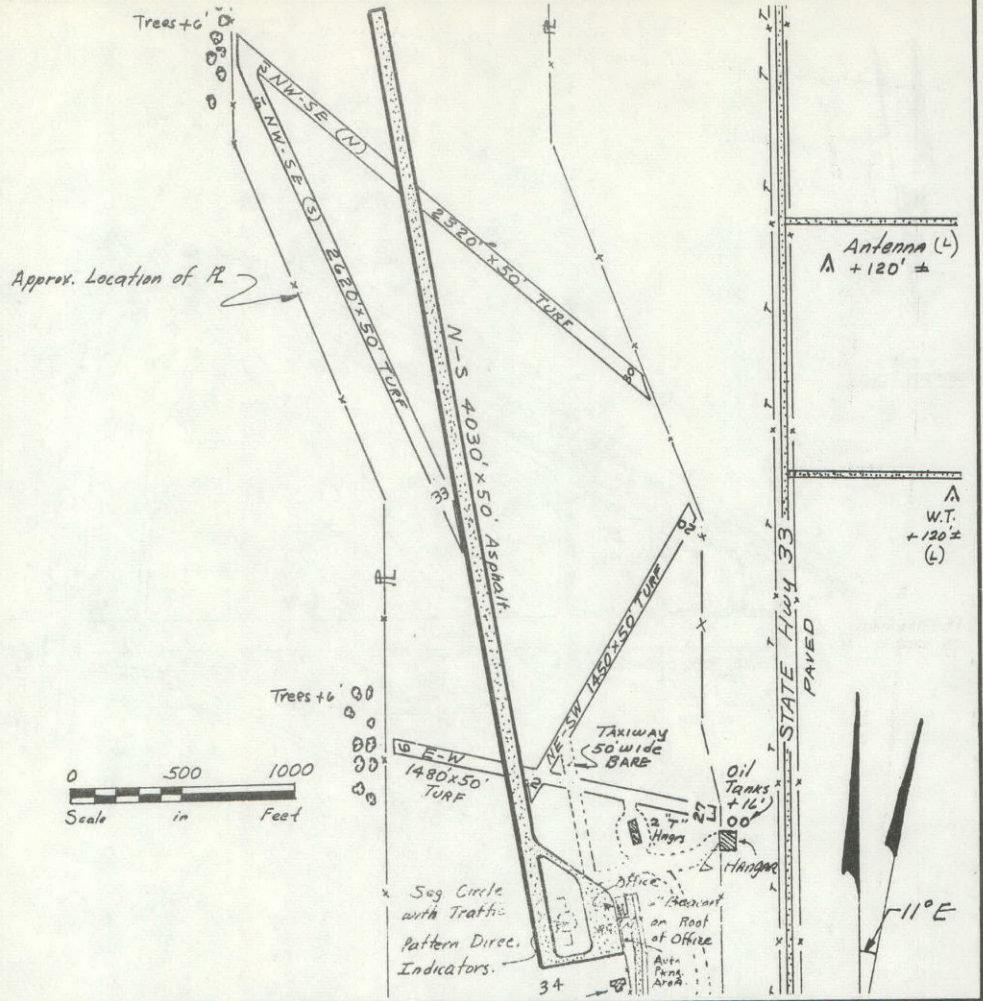


BEEVILLE, Travland
 LOC: 2 NW
 LAT: 28-25 LONG: 97-46
 EL: 290
 RNWY: 2500 sod
 SECT: San Antonio
 FUEL: 80/87, 100/130
 REP: Minor
 UNICOM: 122.8
 RMKS: Livestock on fld at ngt
 MGR: Scott Bledsoe
 Box 729
 Beeville, Texas
 OPERATORS:
 Beeville Aviation

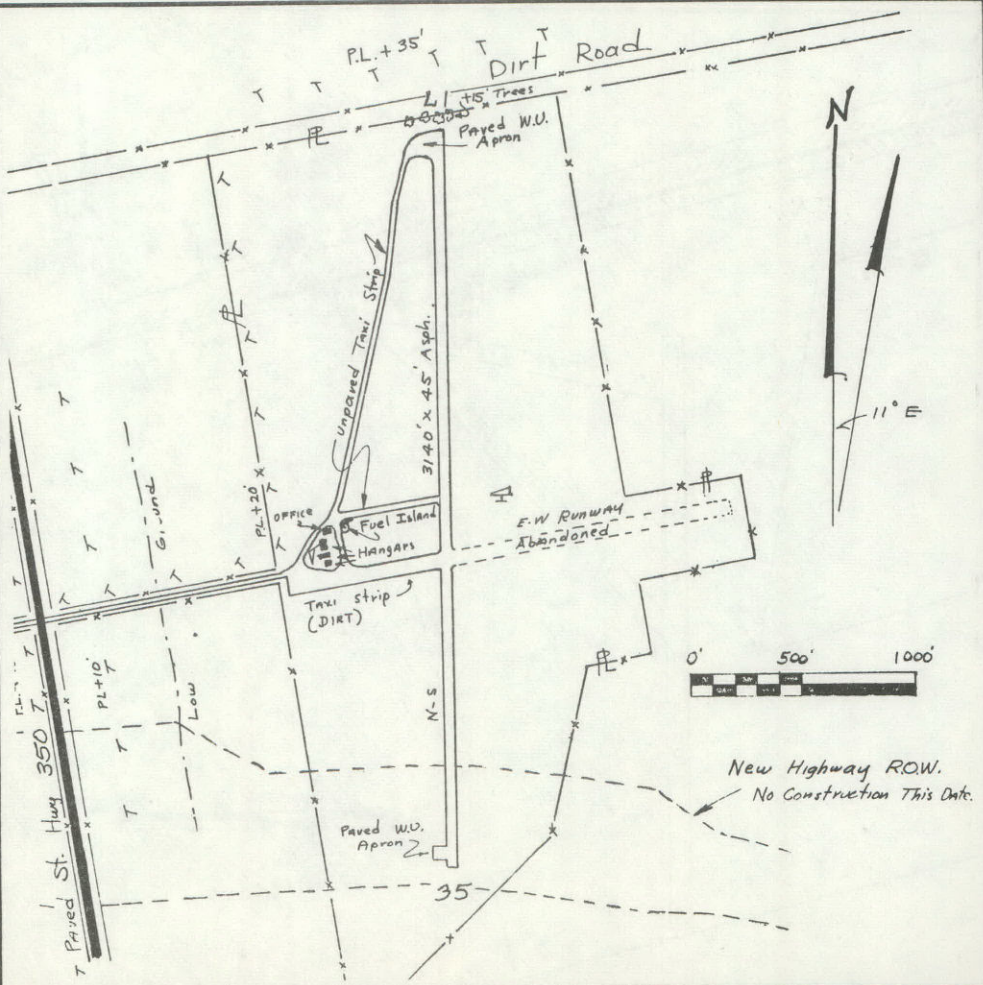


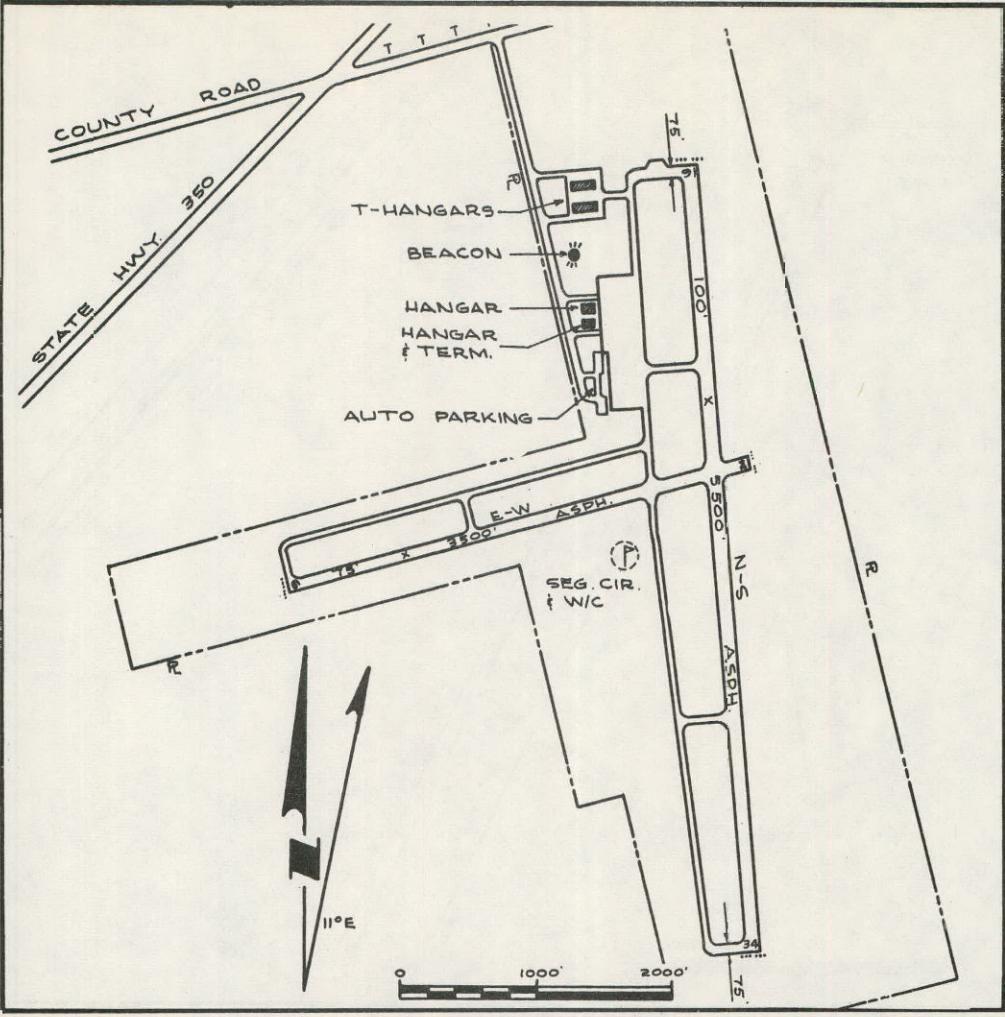
BELTON, Belton
 LOC: 2 SW
 LAT: 31-02 LONG: 97-29
 EL: 674
 RNWY: 2100 sod
 SECT: Austin
 FUEL: 80/87
 CAFE: Hy Way
 RMKS: P-line NE
 MGR: J. A. Reed
 Box 149
 Belton, Texas
 OPERATORS:
 Reed's Air Service # 2

BIG LAKE, Reagan Co. Municipal
 LOC: Adj W
 LAT: 31-12 LONG: 101-28
 EL: 2704
 RNWY: 4030 HL
 SECT: Austin
 FUEL: 80/87, 100/130
 UNICOM: 122.8
 CAFE: Steak House (1/4 E)
 RMKS: Rnwy 34 not lgtd; trees N
 MGR: Jack L. Wright, M.D.
 701 Maryland
 Big Lake, Texas

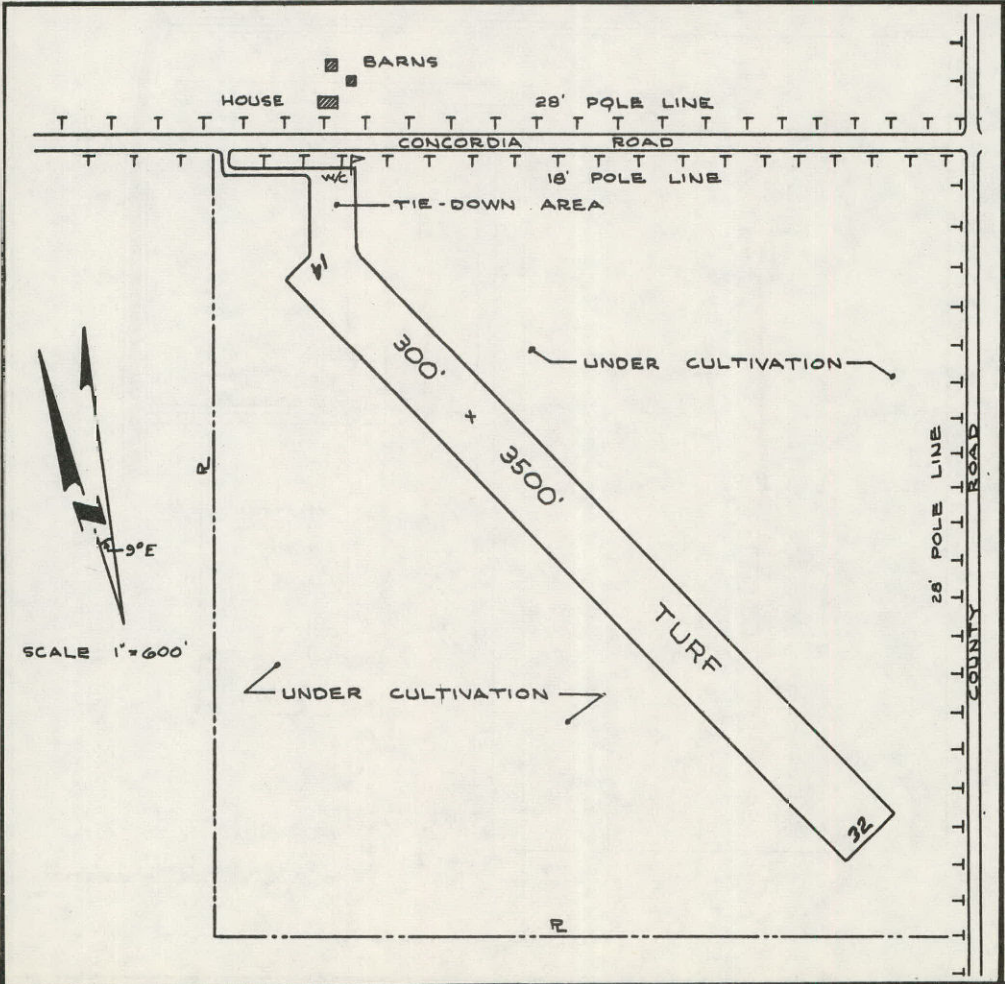


BIG SPRING, Hamilton Field
 LOC: 2 NE
 LAT: 32-16 LONG: 101-28
 EL: 2517
 RNWY: 3140 H
 SECT: Dallas
 FUEL: 80/87, 100/130
 REP: Major
 UNICOM: 122.8
 MGR: Cecil L. Hamilton
 P. O. Box 1187
 Big Spring, Texas
 OPERATORS:
 Hamilton Flying Service



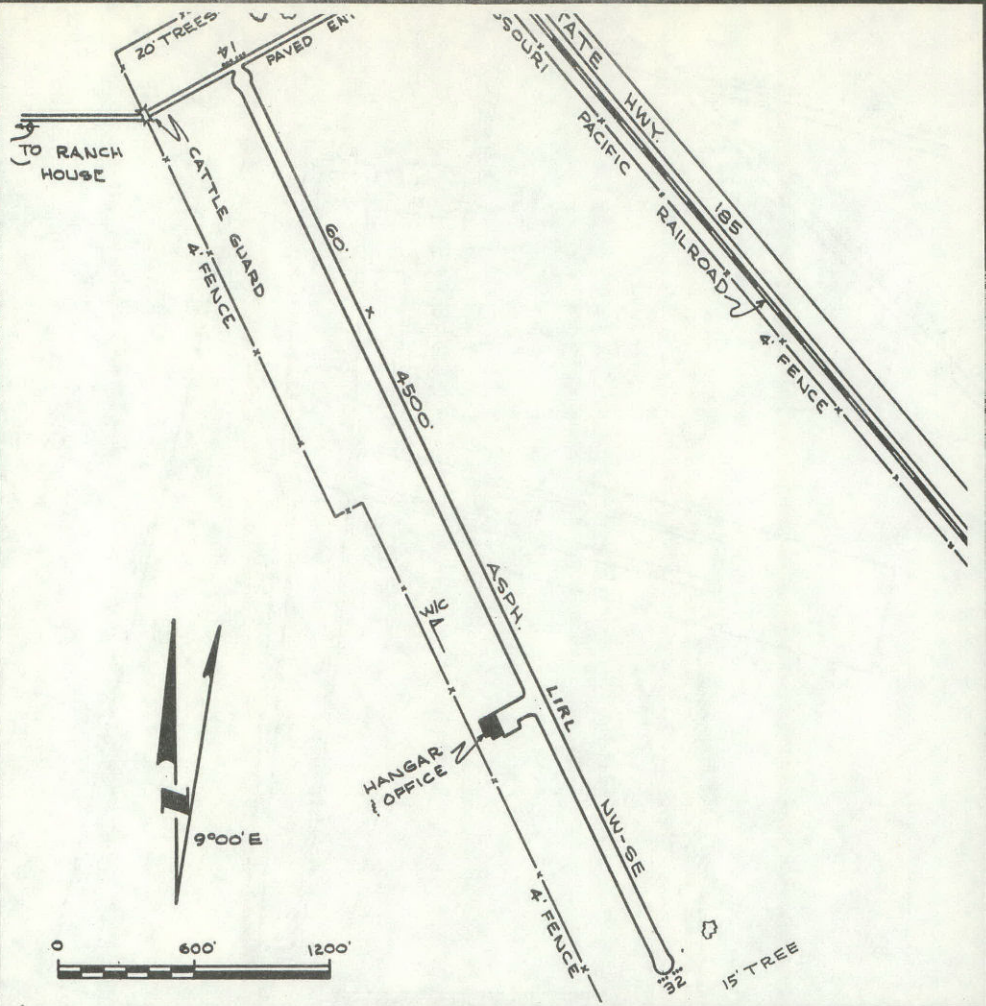


BIG SPRING, Howard Co.
 LOC: 4 NE
 LAT: 32-18 LONG: 101-26
 EL: 2560
 RNWY: 5500 HL
 SECT: Dallas
 FUEL: 80/87, 100/130
 REP: Major
 UNICOM: 122.8
 MGR: Ted McClung
 Rt. 1, Box 145
 Big Spring, Texas
 OPERATORS:
 Big Spring Acft, Inc.

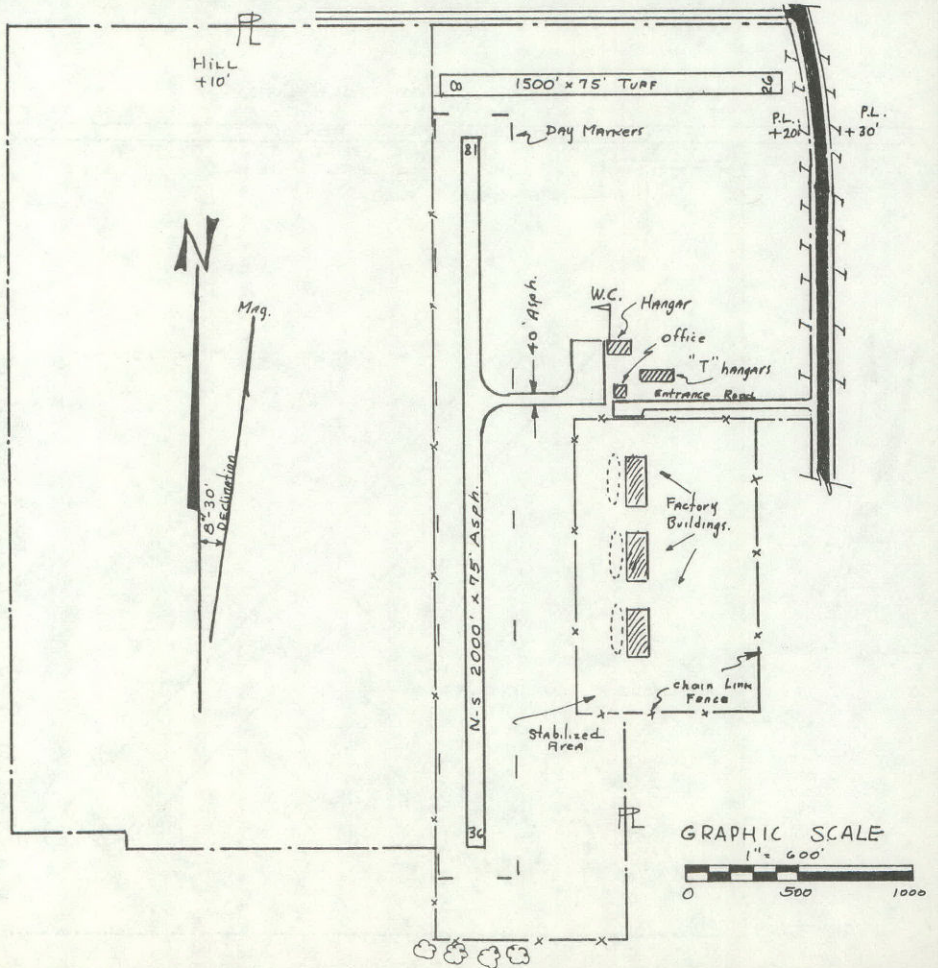


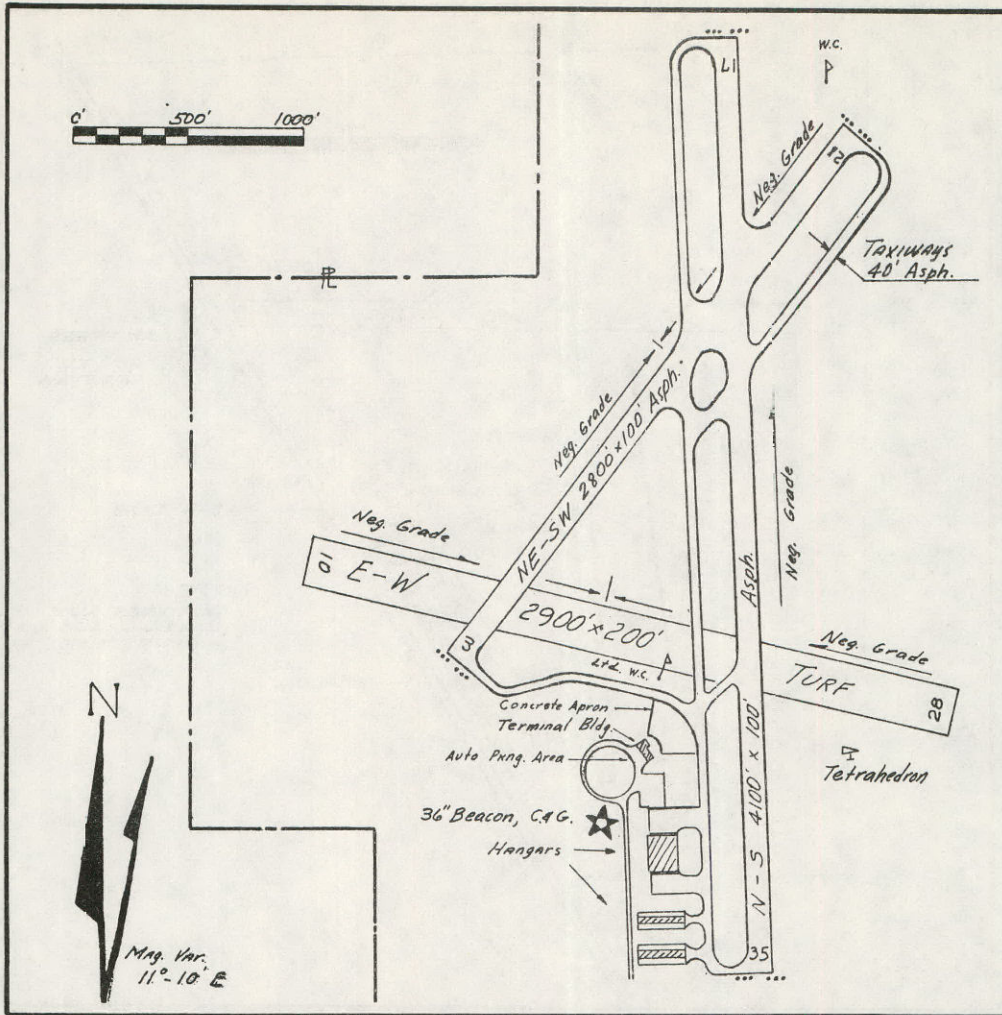
BISHOP, Municipal
 LOC: 3 1/2 NE
 LAT: 27-37 LONG: 97-45
 EL: 60
 RNWY: 3500 sod
 SECT: Corpus Christi
 RMKS: Ruf; unattended
 MGR: City of Bishop
 J. B. Jones, City Secretary
 Bishop, Texas

BLOOMINGTON, Green Lake Ranch
 LOC: 5 SE
 LAT: 28-35 LONG: 96-51
 EL: 50
 RNWY: 4500 H
 SECT: San Antonio
 FUEL: 80/87, 100/130
 RMKS: Pvt; lgts on req
 MGR: P. H. Welder
 Box 1160
 Victoria, Texas

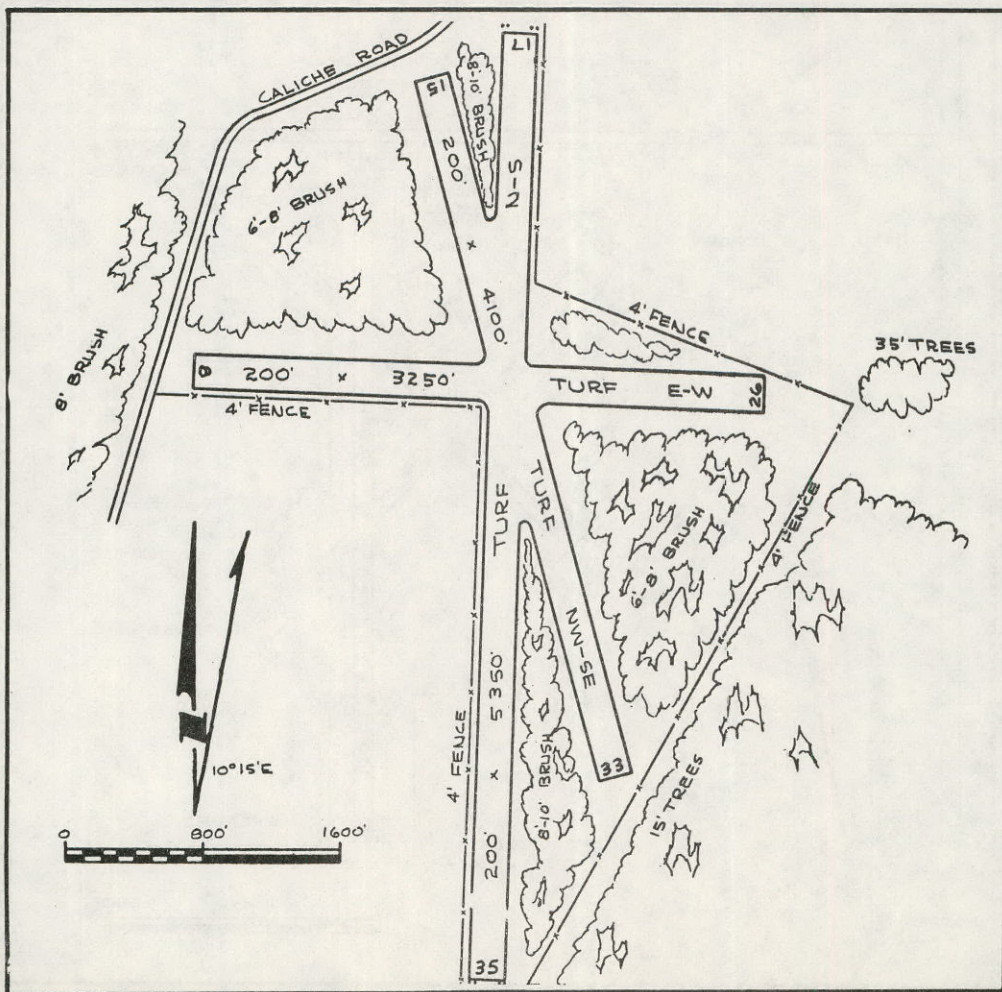


BONHAM, Jones Field
 LOC: 1 N
 LAT: 33-37 LONG: 96-11
 EL: 616
 RNWY: 3000 H
 SECT: Dallas
 FUEL: 80/87, 100/130
 REP: Minor
 UNICOM: 122.8
 MGR: Bill D. Murphy
 Murphy Flying Service
 Bonham, Texas
 OPERATORS:
 Murphy Flying Service
 *Farmers Flying Service
 *J. L. Stroud Agricultural
 Service



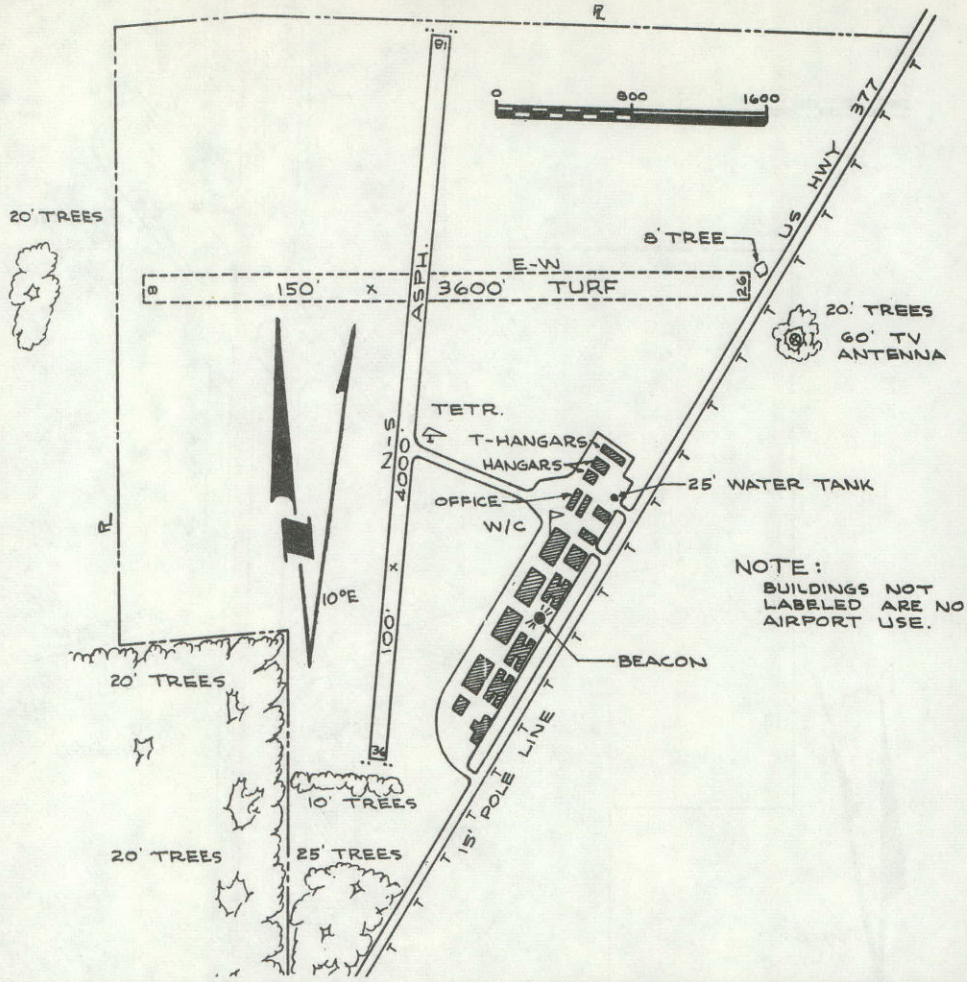


BORGER, Hutchinson Co.
 LOC: 2 N
 LAT: 35-41 LONG: 101-24
 EL: 3052
 RNWY: 4100 HL
 SECT: Oklahoma City
 FUEL: 80/87, 100/130
 REP: Major
 UNICOM: 122.8
 CAFE: Skyline
 MGR: M. E. Griffin
 Box 3408
 Borger, Texas
 OPERATORS:
 Hutchinson Aircraft Service
 Jay Aircraft Service
 Griffin Aviation

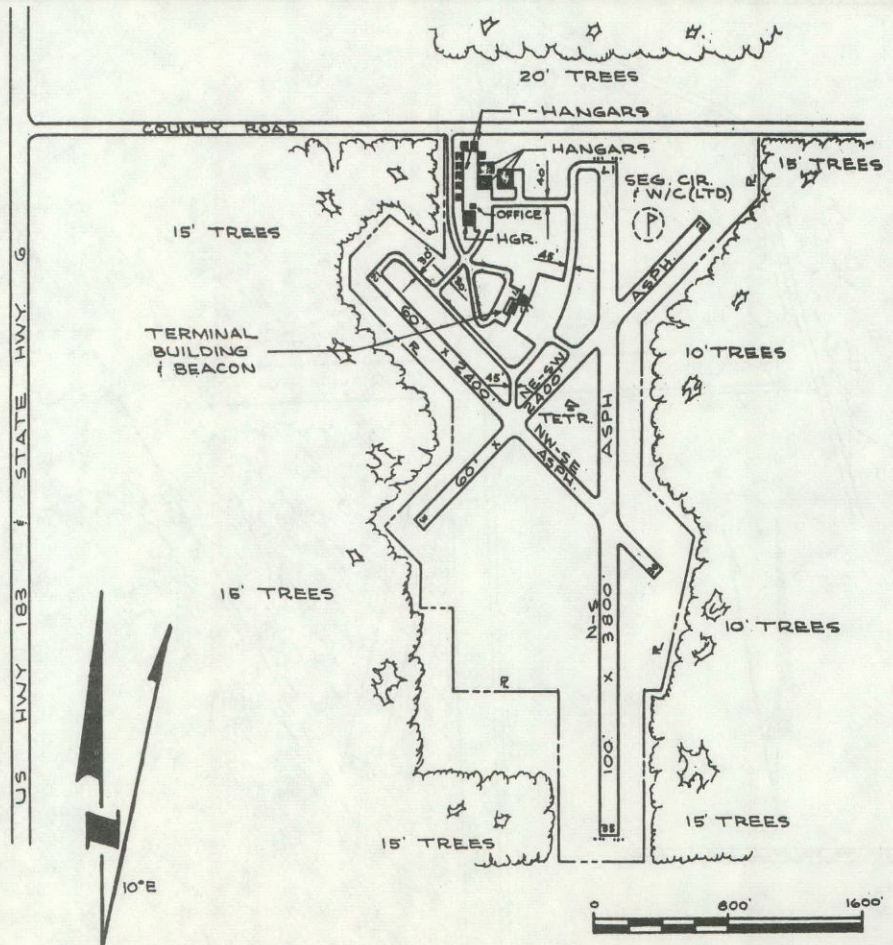


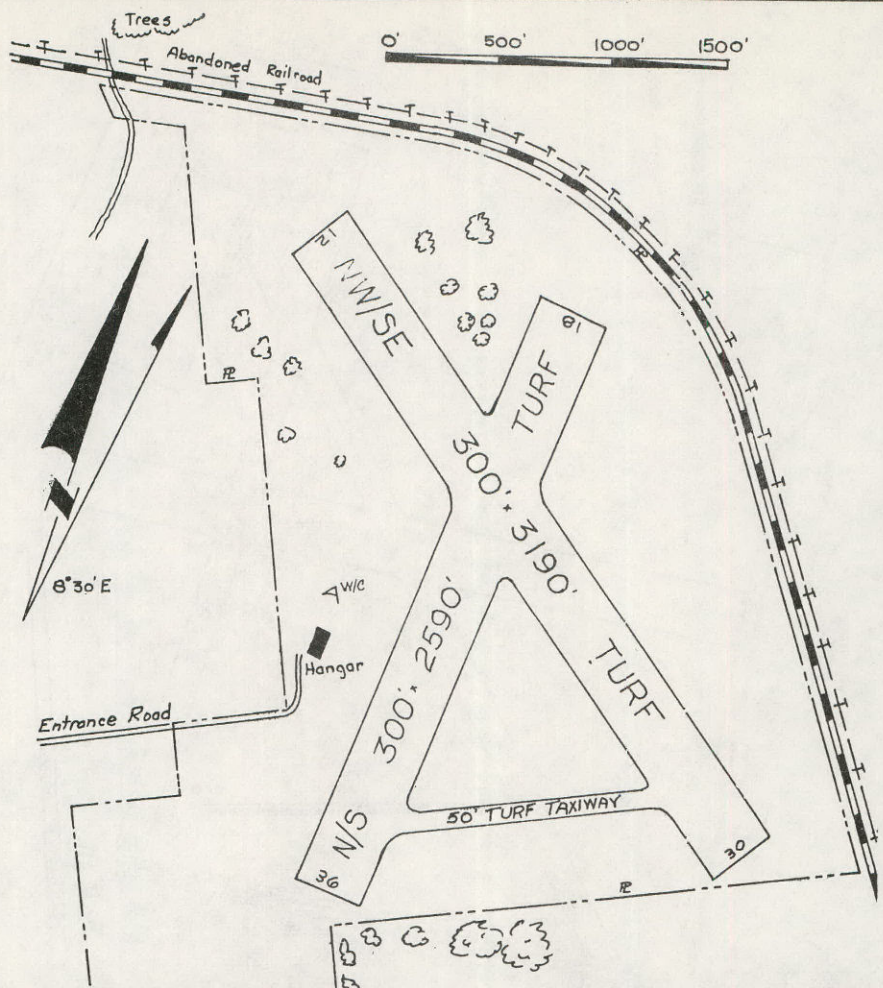
BRACKETTVILLE, Ft. Clark Ranch
 LOC: 2 SW
 LAT: 29-17 LONG: 100-26
 EL: 1105
 RNWY: 5300 sod
 SECT: Del Rio
 FUEL: 80/87, 100/130
 UNICOM: 122.8
 CAFE: Fort Clark Ranch
 RMKS: Livestock on fld; lgts on req; use runways only; trees N, S
 MGR: Ama Lee Jameson
 Fort Clark Ranch
 Brackettville, Texas

BRADY, Curtis Municipal
 LOC: 3 N
 LAT: 31-11 LONG: 99-20
 EL: 1830
 RNWY: 4000 HL
 SECT: Austin
 FUEL: 80/87, 100/130
 REP: Minor
 RMKS: Use runways only
 MGR: City of Brady
 212 W. Commerce
 Brady, Texas
 OPERATORS:
 Williams Flying Service
 Veasly Flying School

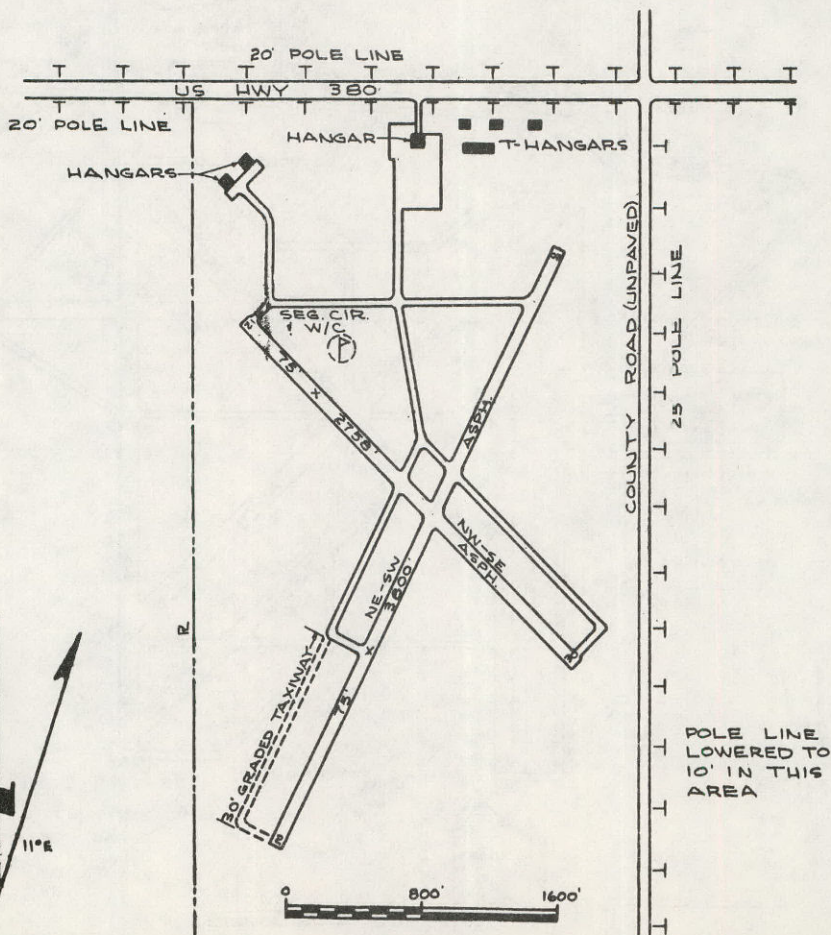


BRECKENRIDGE, Stephens Co.
 LOC: 2 S
 LAT: 32-43 LONG: 98-53
 EL: 1282
 RNWY: 3800 HL
 SECT: Dallas
 FUEL: 80/87, 100/130
 REP: Major
 UNICOM: 122.8
 RMKS: Use runways only
 MGR: H. P. Minnich
 Rt. 1
 Breckenridge, Texas
 OPERATORS:
 Airways Co.
 Brewster Charter Service
 *Tuttle Spraying Service





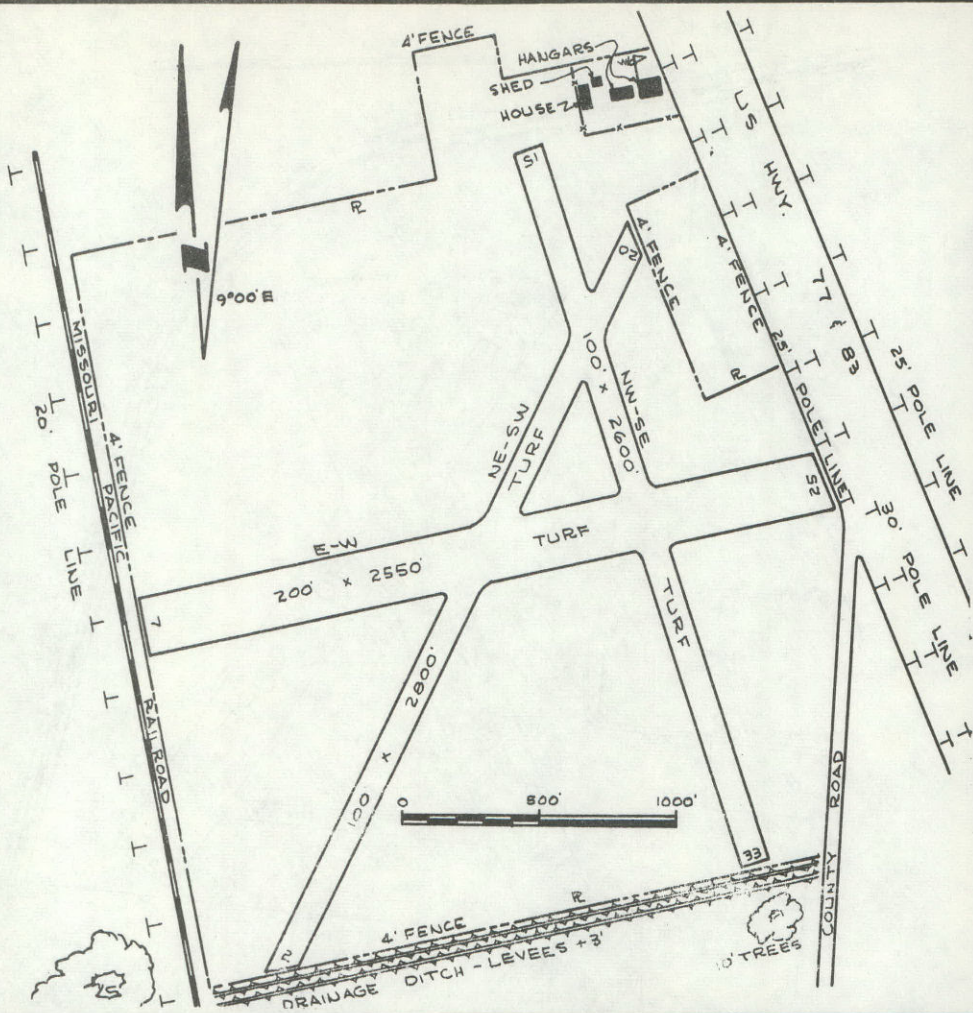
BRENHAM, Brenham Municipal
 LOC: 1 SE
 LAT: 30-09 LONG: 96-22
 EL: 342
 RNWY: 3190 sod
 SECT: Austin
 FUEL: 80/87, 100/130
 REP: Major
 UNICOM: 122.8
 CAFE: Green Valley
 RMKS: Lgts on req; not useable in wet weather
 MGR: Gerald Ahrens
 500 E. Tom Green
 Brenham, Texas
 OPERATORS:
 Dee's Flying Service
 Floyd C. Huff Aero Repair



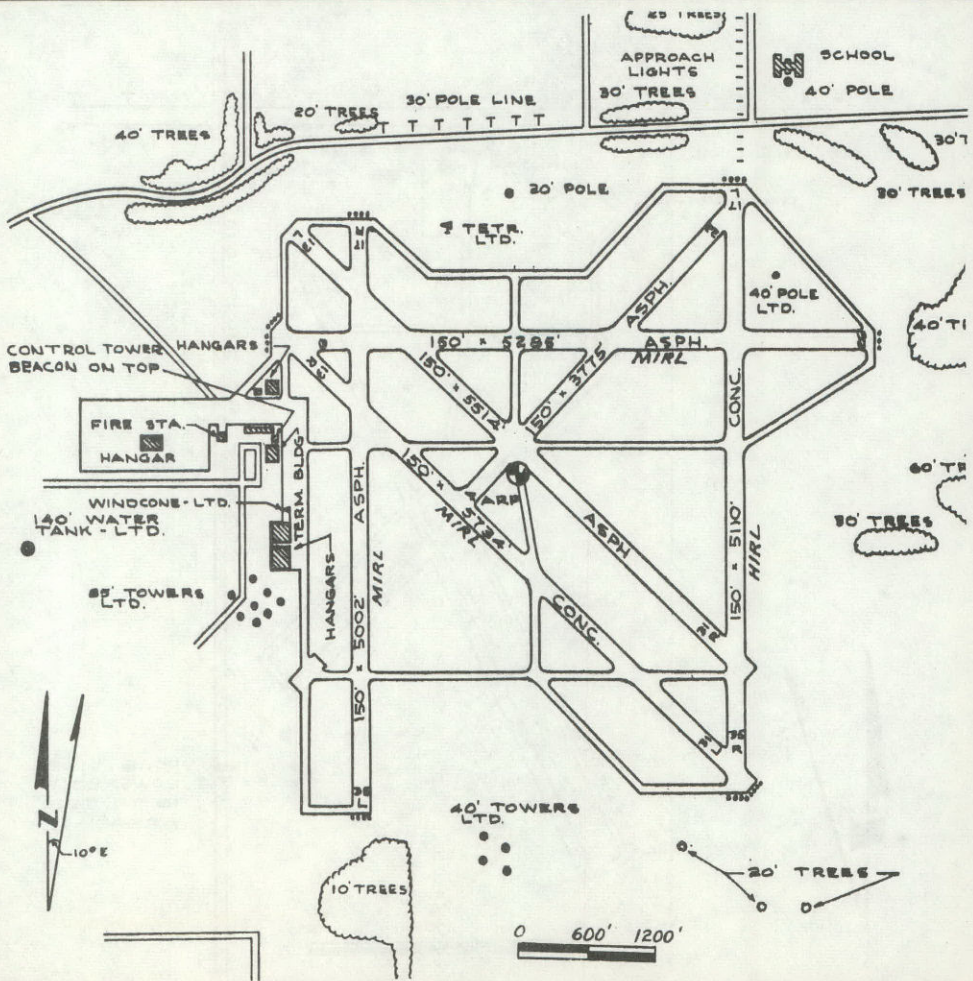
BROWNFIELD, Terry Co.
 LOC: 5 E
 LAT: 33-10 LONG: 102-11
 EL: 3314
 RNWY: 3800 HL
 SECT: Roswell
 FUEL: 80/87, 100/130
 REP: Major
 UNICOM: 122.8
 RMKS: Rnwy lgts - 2200
 MGR: R. D. Harris
 Rt. 1
 Brownfield, Texas
 OPERATORS:
 Harris Flying Service
 *T & N Dusting Service
 South Plains Aero

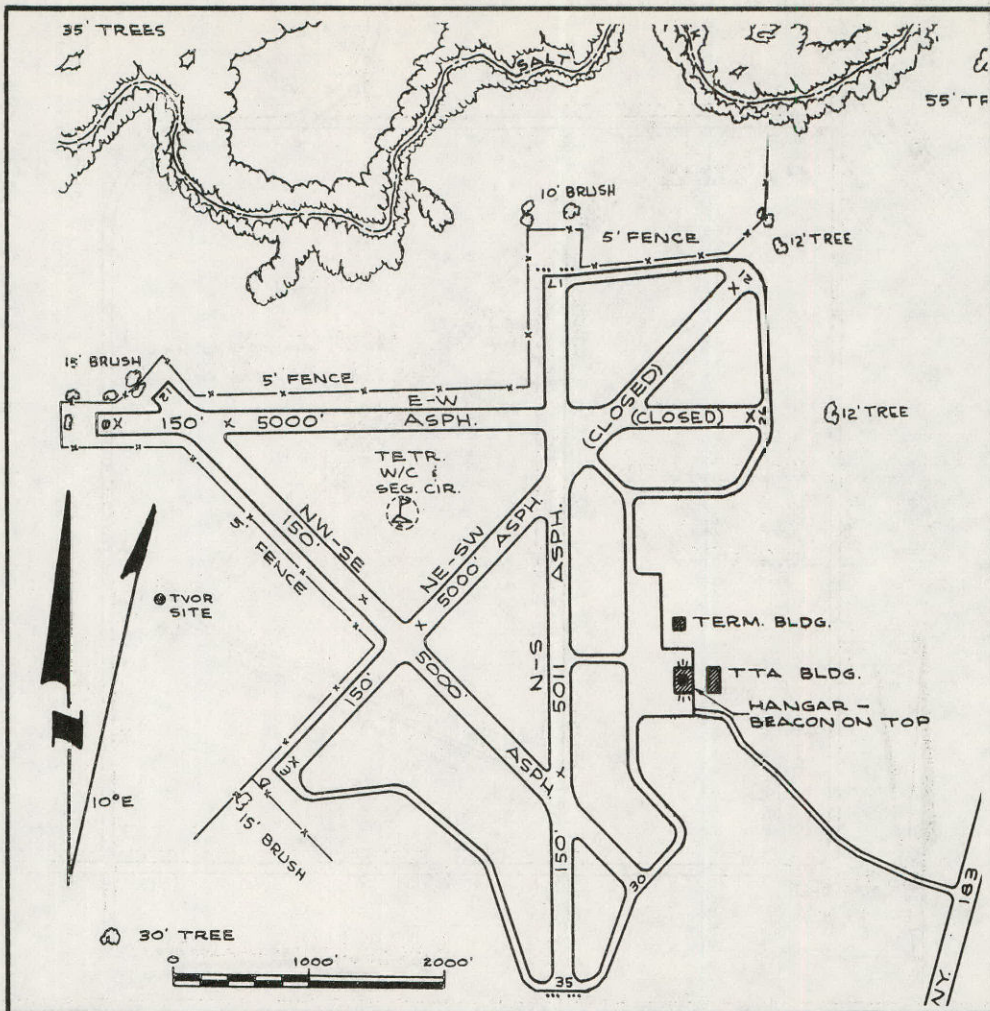
POLE LINE LOWERED TO 10' IN THIS AREA

BROWNSVILLE, Mauldin Field
 LOC: 5 NW
 LAT: 25-58 LONG: 97-31
 EL: 22
 RNWY: 2800 sod
 SECT: Corpus Christi
 FUEL: 80/87
 REP: Major
 RMKS: Use strips only; livestock
 on fld
 MGR: L. W. Mauldin
 Box 1212
 Brownsville, Texas
 OPERATORS:
 Mauldin Aircraft, Inc.

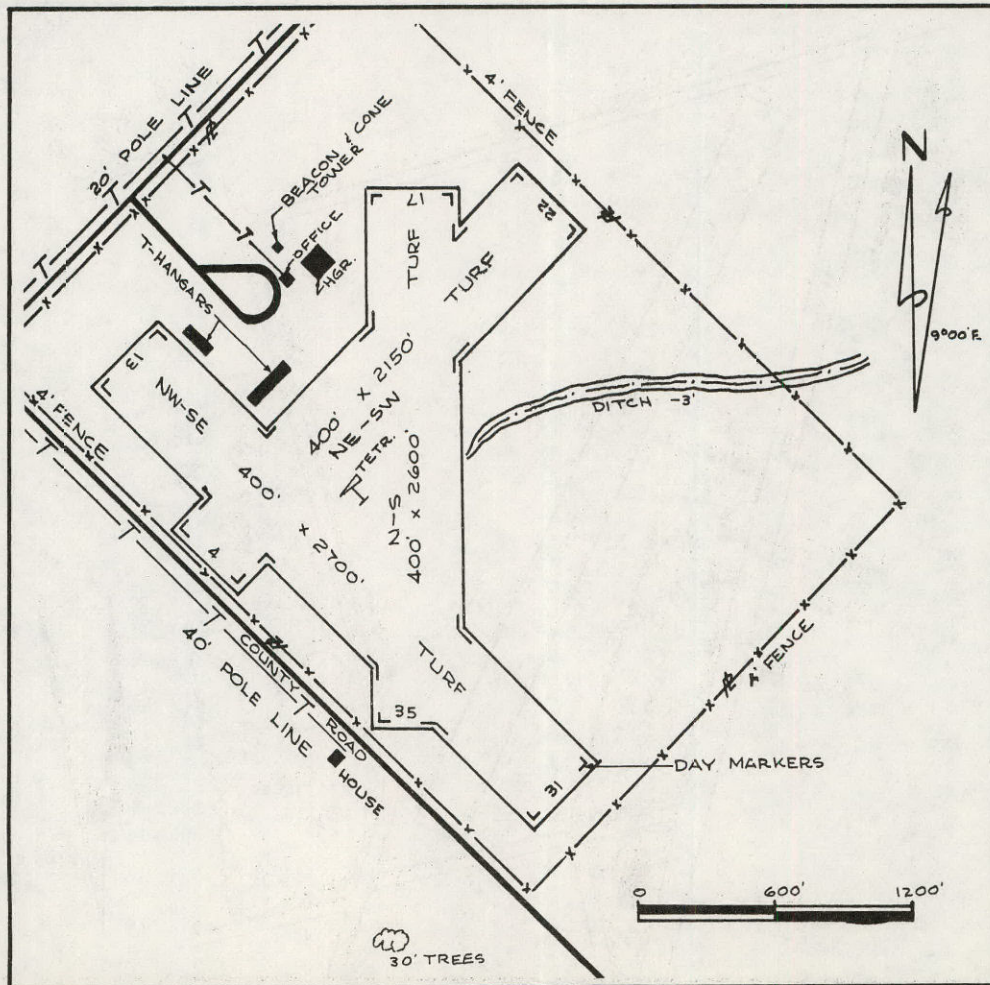


BROWNSVILLE, Rio Grande Valley International
 LOC: 5 E
 LAT: 25-55 LONG: 97-25
 EL: 22
 RNWY: 5734 HL
 SECT: Corpus Christi
 FUEL: 80/87, 100/130, 115/145
 REP: Major
 UNICOM: 123.0
 CAFE: Sky Diner
 RMKS: Airport of entry; lgts on req
 after 2300
 MGR: Raymond Mould
 Box 764
 Brownsville, Texas
 OPERATORS:
 Border Acft.
 Inter-Continental Engine Serv
 Pan-Am Distributors
 Southmost Aviation
 Brownsville Aero Club
 See VFR Reporting Points pg XI



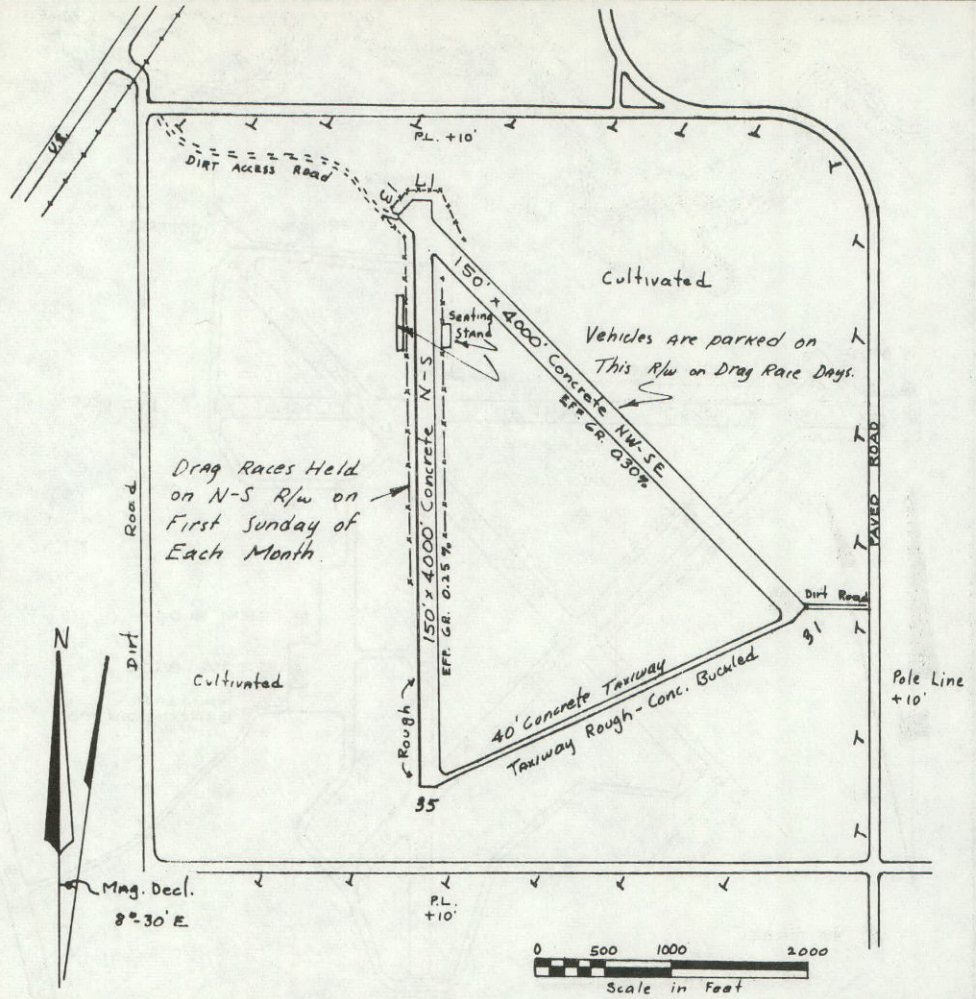


BROWNWOOD, Municipal
 LOC: 6 N
 LAT: 31-48 LONG: 98-57
 EL: 1391
 RNWY: 5011 HL
 SECT: Austin
 FUEL: 80/87, 100/130
 REP: Minor
 UNICOM: 122.8
 CAFE: Snack Bar
 RMKS: Rnwy 8-26 & 3-21 clsd
 MGR: Willard Bruenger
 Box 122
 Brownwood, Texas
 OPERATORS:
 *Graves Flying Service

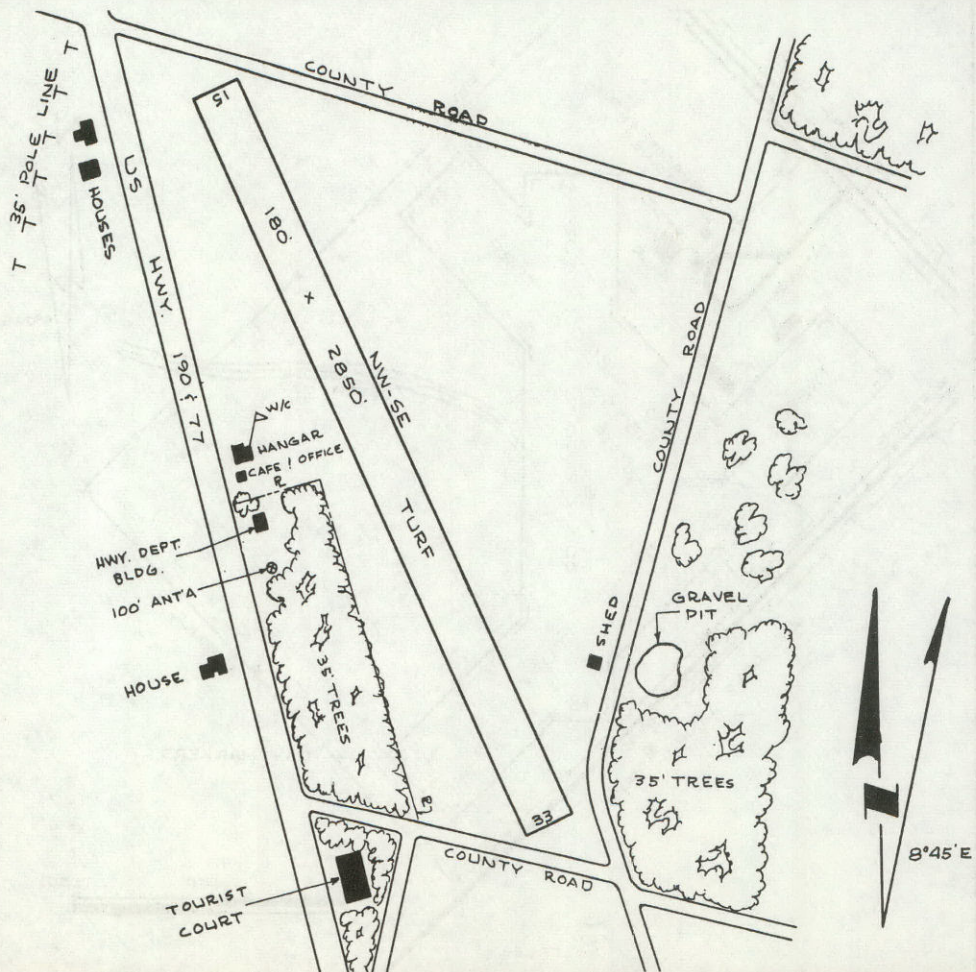


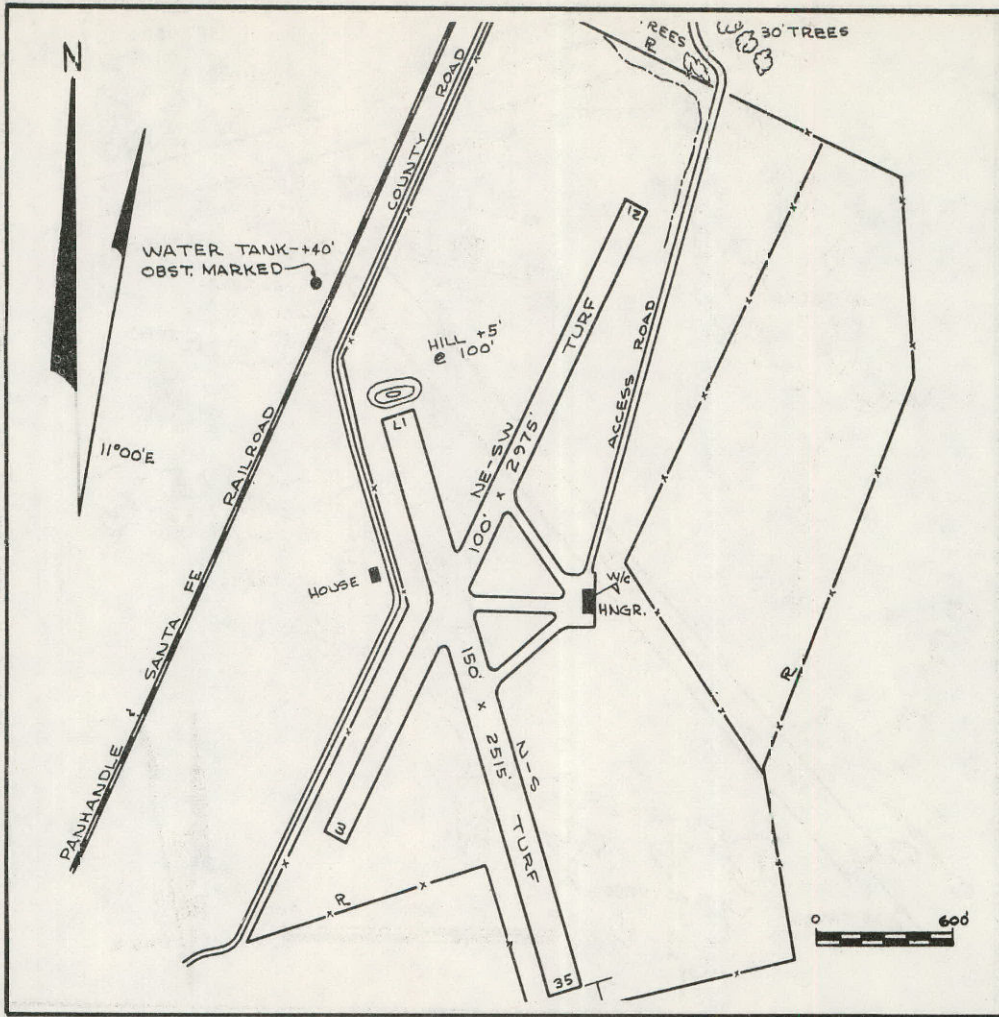
BRYAN, Coulter Field
 LOC: 4 NE
 LAT: 30-43 LONG: 96-20
 EL: 360
 RNWY: 2700 sod
 SECT: Austin
 FUEL: 80/87
 RMKS: Use strips only
 MGR: W. P. Keown
 Coulter Field
 Bryan, Texas
 OPERATORS:
 Keown Flying Service

CADDO MILLS, Municipal
 LOC: 2 SW
 LAT: 33-02 LONG: 96-14
 EL: 540
 RNWY: 4000 H
 SECT: Dallas
 RMKS: Airport used for drag
 racing on first Sunday of
 each month.
 MGR: City of Caddo Mills
 Caddo Mills, Texas

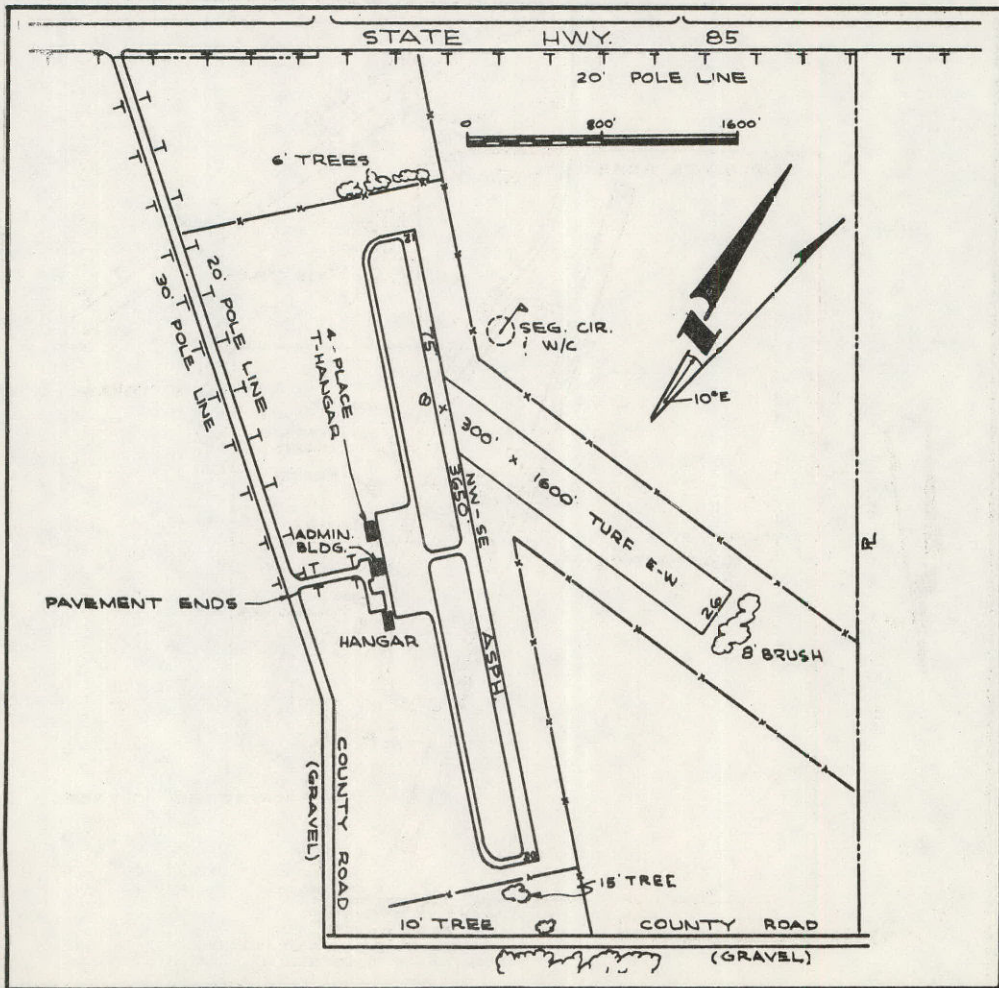


CAMERON, Municipal
 LOC: 2 N
 LAT: 30-53 LONG: 96-58
 EL: 402
 RNWY: 2800 sod
 SECT: Austin
 FUEL: 80/87
 REP: Minor
 CAFE: Airport Inn
 RMKS: Livestock on fld
 MGR: Harry Rogers, Jr.
 Rt. 4
 Cameron, Texas
 OPERATORS:
 Rogers Air Service



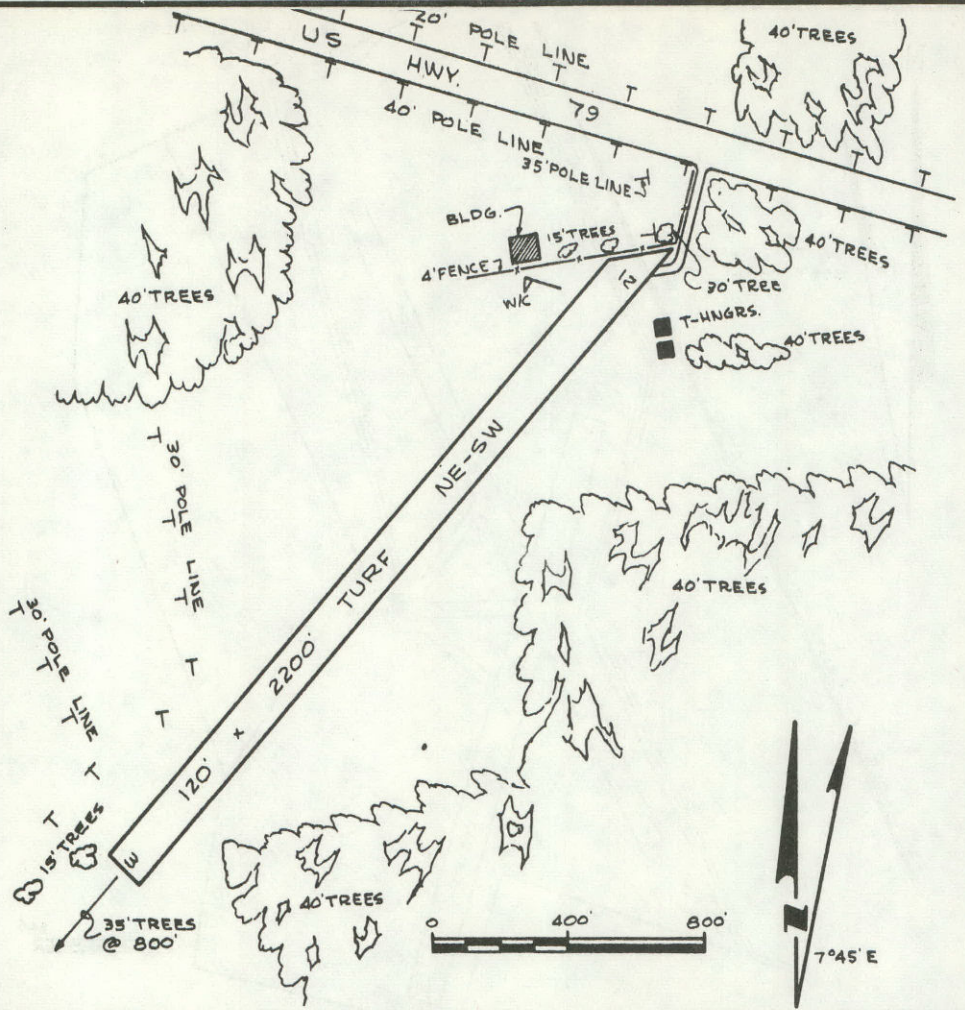


CANADIAN, Hemphill Co.
 LOC: 1 SW
 LAT: 35-54 LONG: 100-24
 EL: 2395
 RNWY: 2975 sod
 SECT: Oklahoma City
 RMKS: Ruf
 MGR: C. A. Scott, Jr.
 Box 833
 Canadian, Texas

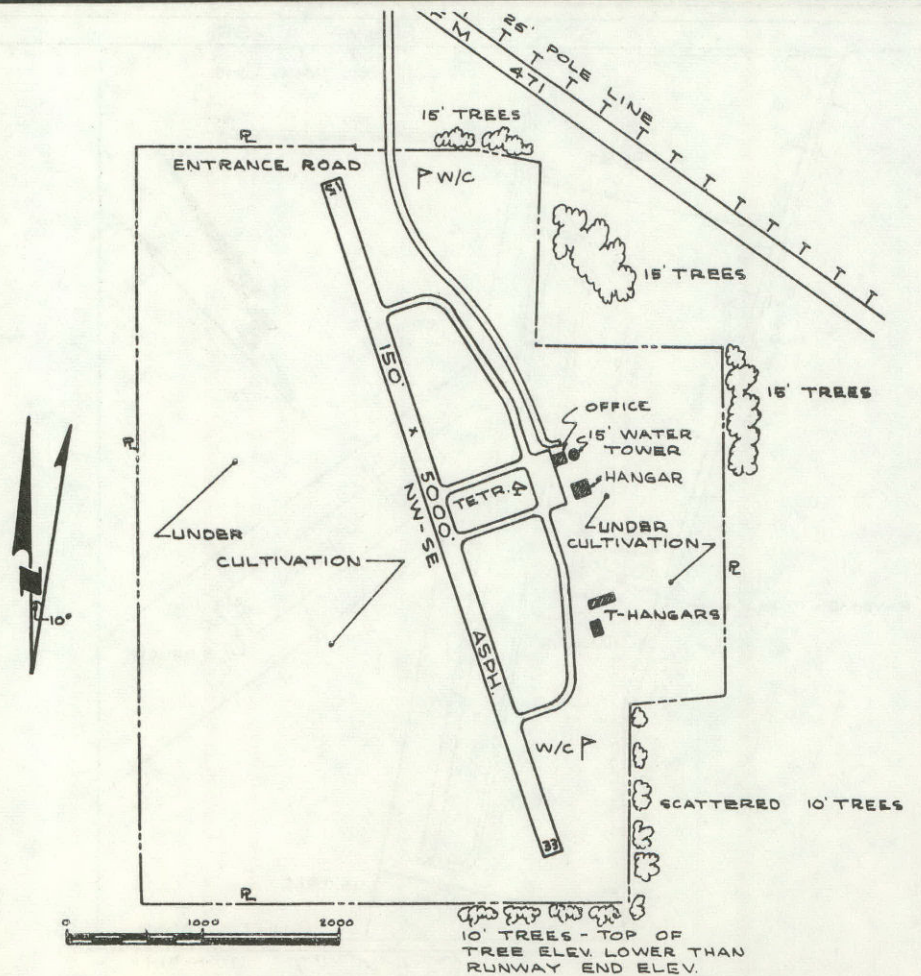


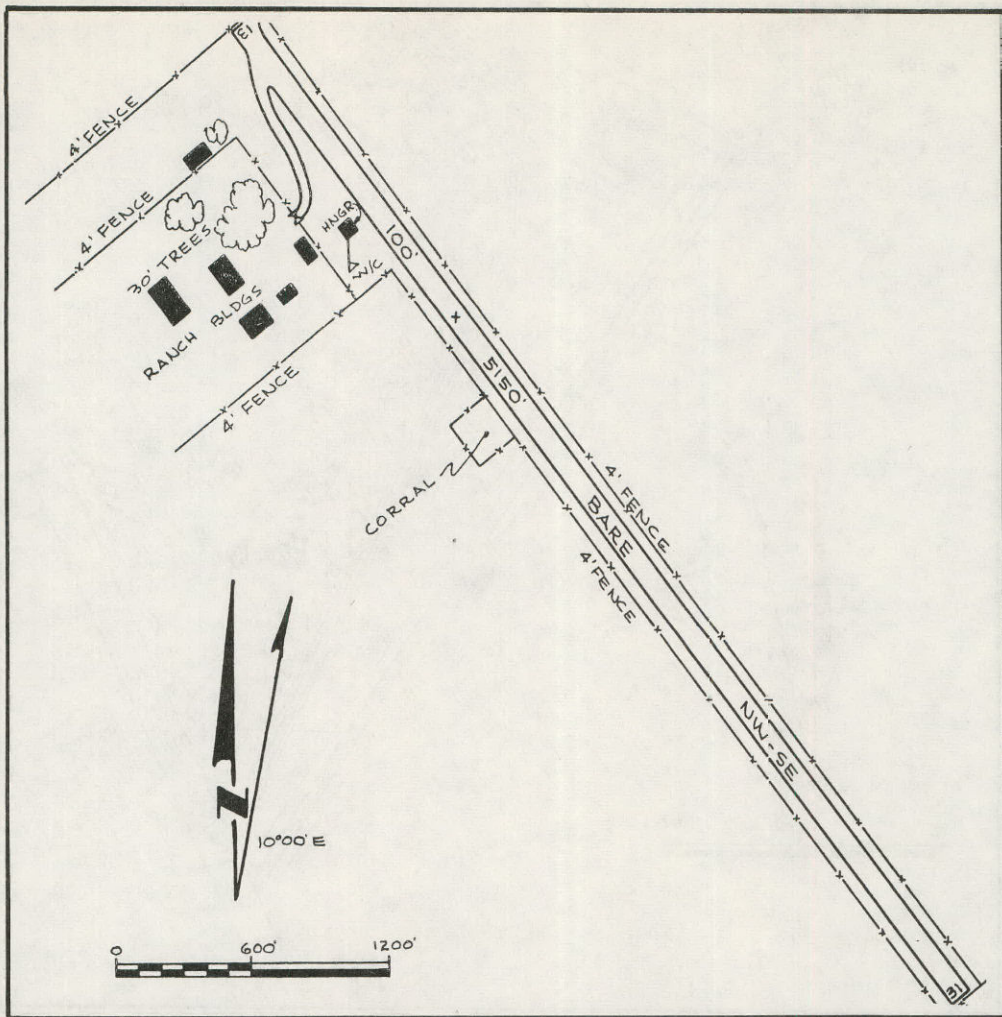
CARRIZO SPRINGS, Dimmit Co.
 LOC: 3 E
 LAT: 28-32 LONG: 99-49
 EL: 612
 RNWY: 3650 H
 SECT: Del Rio
 FUEL: 80/87
 MGR: W. T. Walker, Jr.
 Box 461
 Carrizo Springs, Texas

CARTHAGE, Carthage
 LOC: 1 W
 LAT: 32-09 LONG: 94-21
 EL: 310
 RNWY: 2800 sod
 SECT: Shreveport
 FUEL: 80/87
 RMKS: P-line N; TV ant E; not
 advisable to use E/W rnwy.
 MGR: Chamber of Commerce
 Box 207
 Carthage, Texas

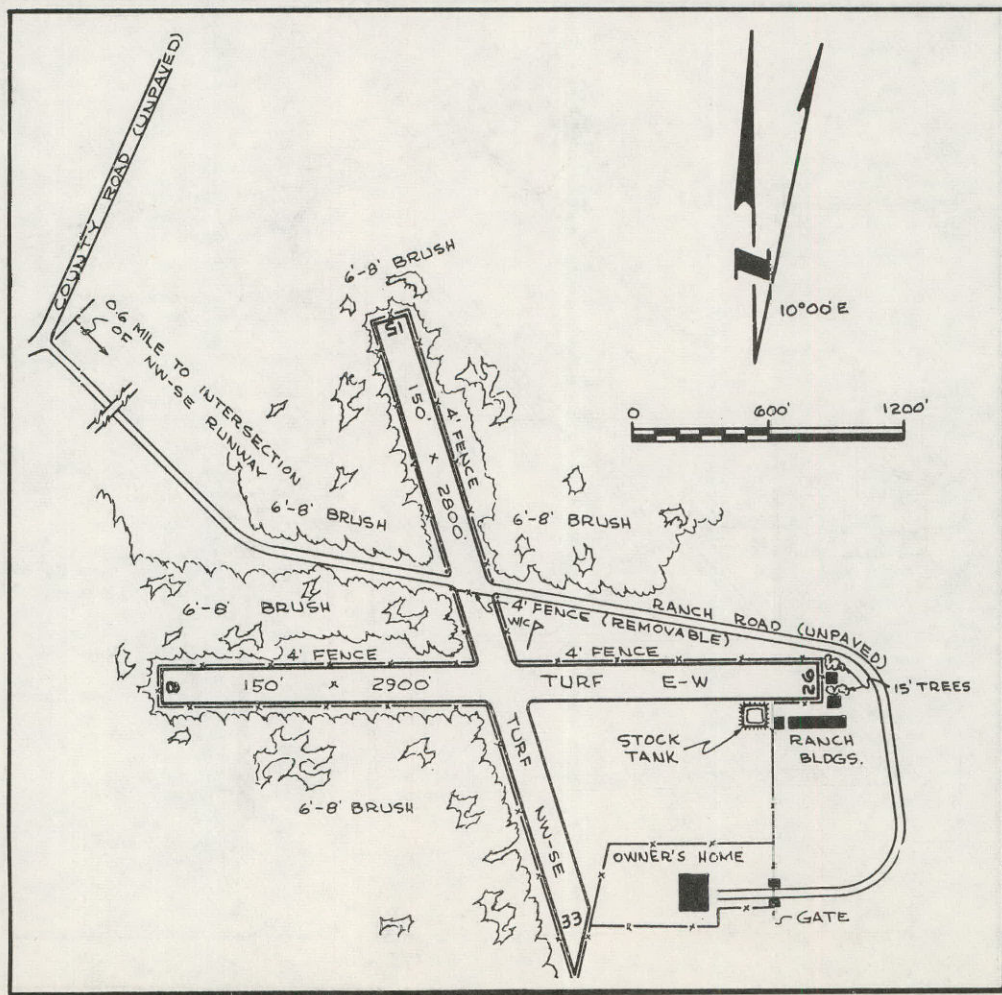


CASTROVILLE, Municipal
 LOC: 2 SE
 LAT: 29-20 LONG: 98-51
 EL: 772
 RNWY: 5000 H
 SECT: San Antonio
 FUEL: 80/87, 100/130
 REP: Minor
 UNICOM: 122.8
 MGR: H. J. Haegelin
 Box 236
 Castroville, Texas
 OPERATORS:
 *Castro Aviation



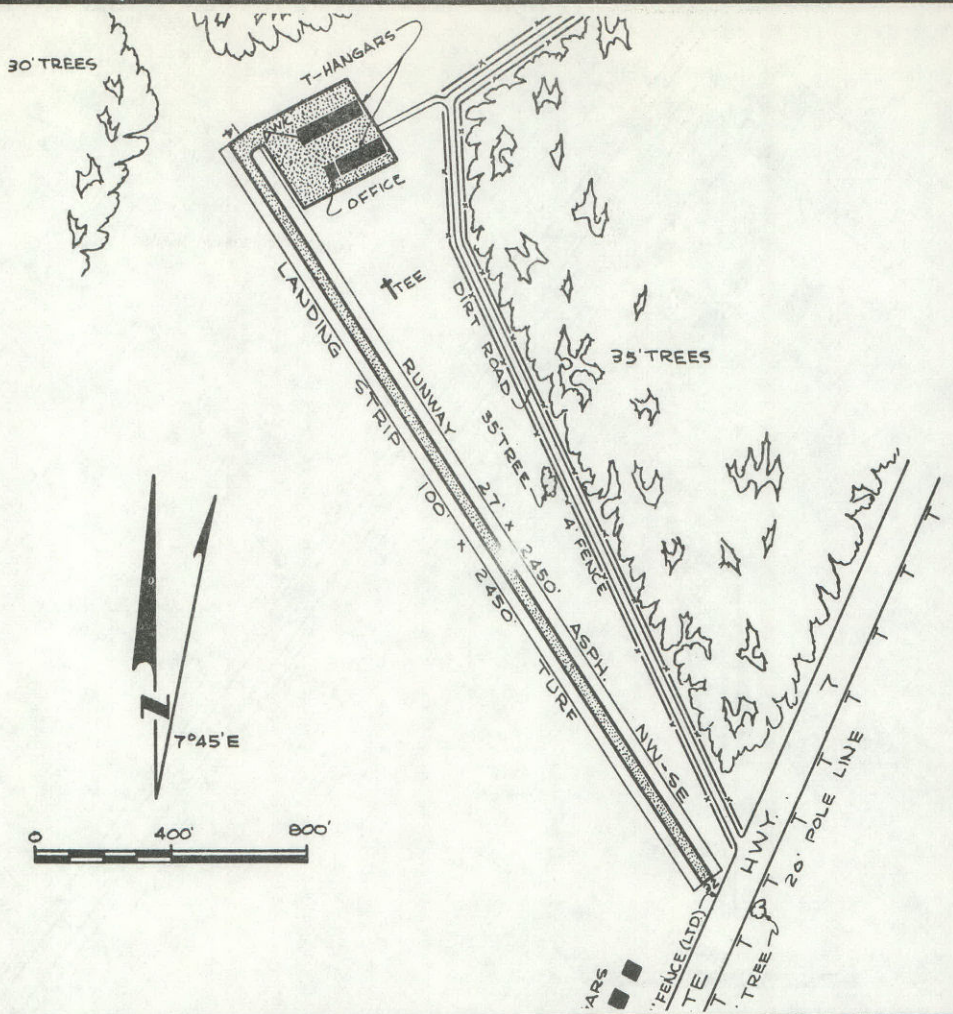


CATARINA, Briscoes Catarina Ranch
 LOC: 14 SW
 LAT: 28-15 LONG: 99-49
 EL: 650
 RNWY: 5150 sod
 SECT: Del Rio
 RMKS: Pvt; P-line NNW
 MGR: Dolph Briscoe, Jr.
 Box 389
 Uvalde, Texas

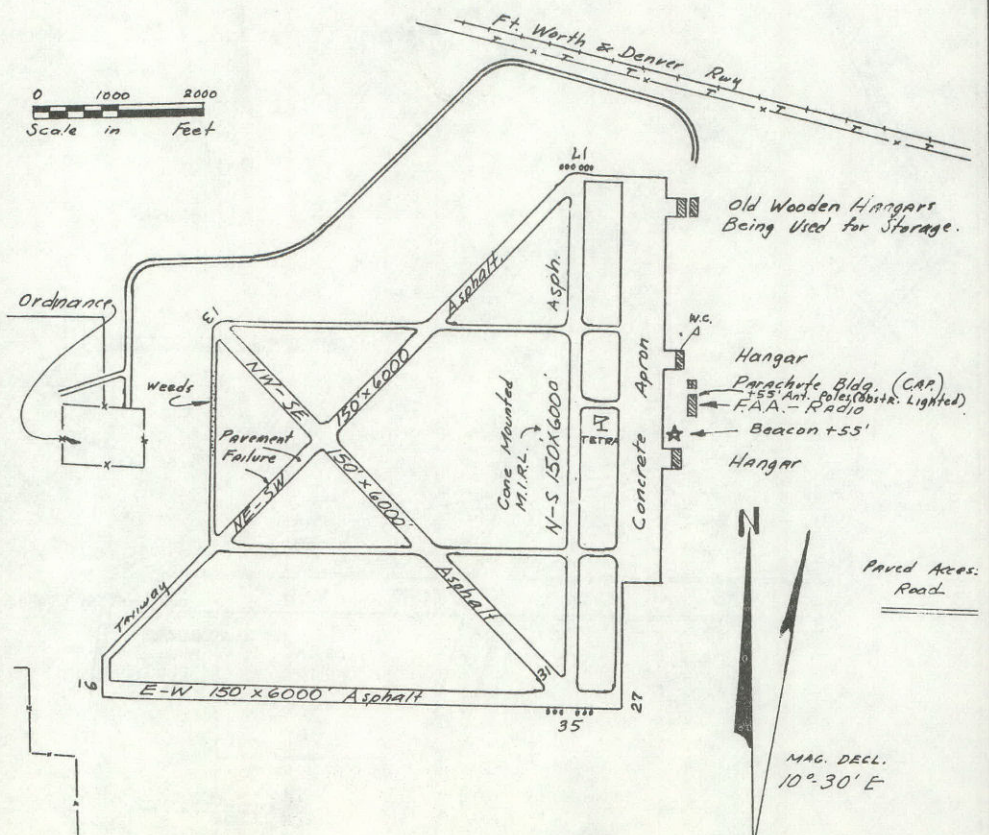


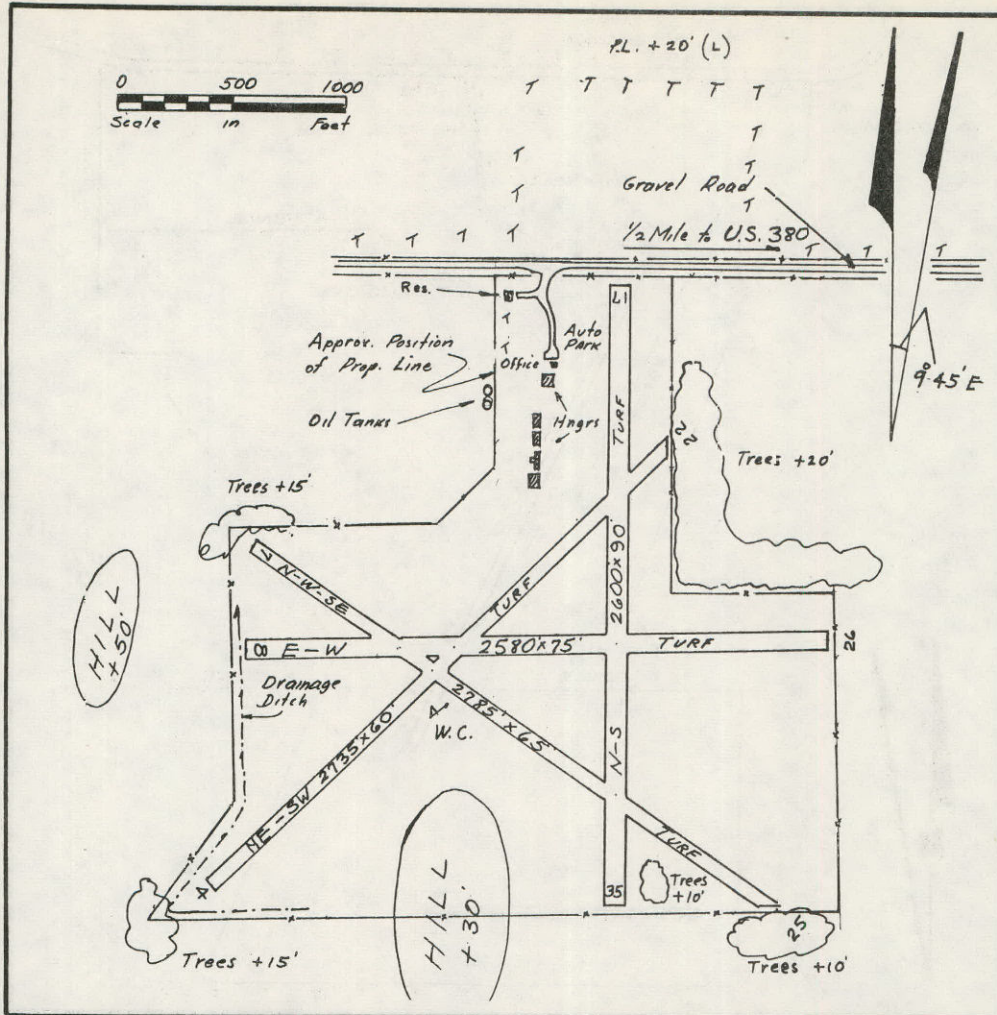
CATARINA, Diamond H Ranch
 LOC: 5 NE
 LAT: 28-24 LONG: 99-33
 EL: 500
 RNWY: 3600 sod
 SECT: San Antonio
 RMKS: Pvt; P-line E, N
 MGR: H. H. Coffield
 Box 466
 Rockdale, Texas

CENTER, Municipal
 LOC: 3 NE
 LAT: 31-50 LONG: 94-09
 EL: 345
 RNWY: 2450 HL
 SECT: Beaumont
 FUEL: 80/87, 100/130
 UNICOM: 122.8
 MGR: Center Flying Club, Inc.
 Box 746
 Center, Texas

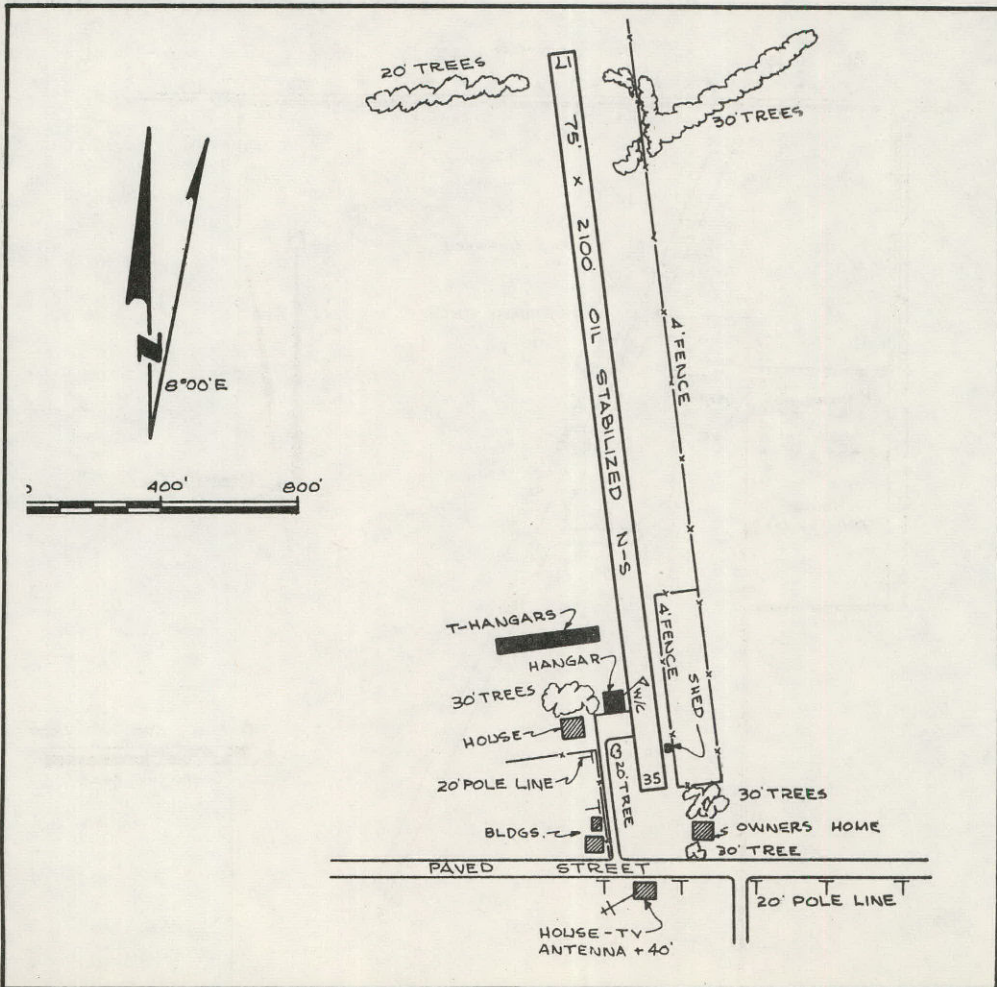


CHILDRESS, Municipal
 LOC: 5 W
 LAT: 34-26 LONG: 100-18
 EL: 1952
 RNWY: 6000 HL
 SECT: Oklahoma City
 FUEL: 80/87, 100/130
 REP: Major
 MGR: Louis Sally
 Childress Mun. Airport
 Childress, Texas
 OPERATORS:
 Texas Air Service, Inc.



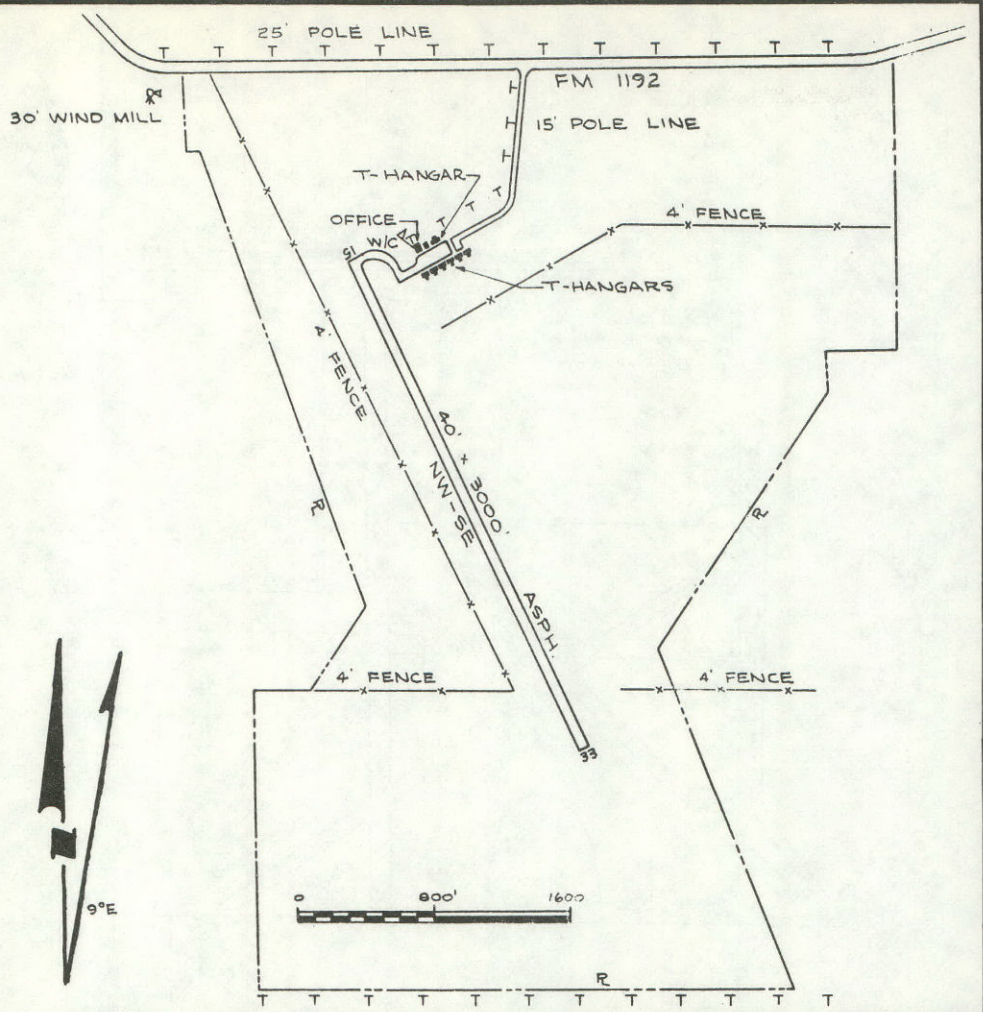


CISCO, Municipal
 LOC; 2 N
 LAT: 32-25 LONG: 99-00
 EL: 1620
 RNWY: 2785 sod
 SECT: Dallas
 FUEL: 80/87, 100/130
 MGR: W. L. Creslar
 Rt. 1, Box 14
 Cisco, Texas

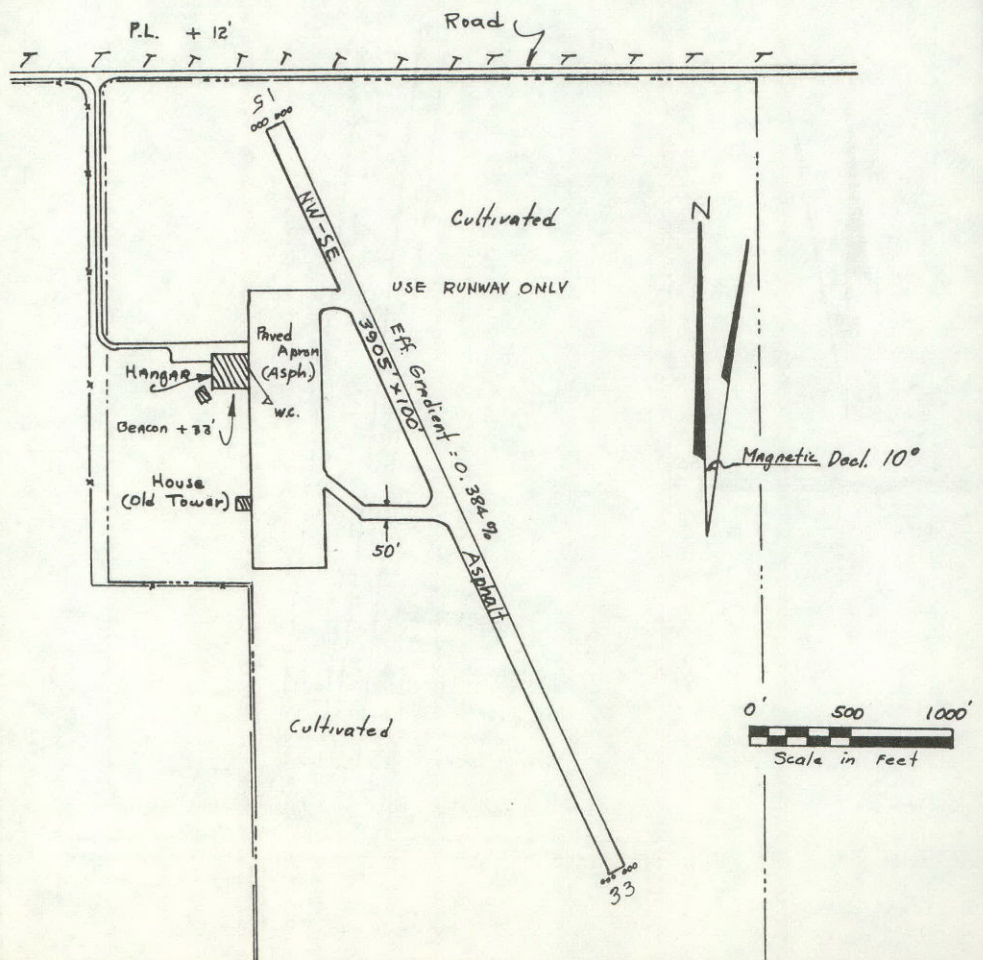


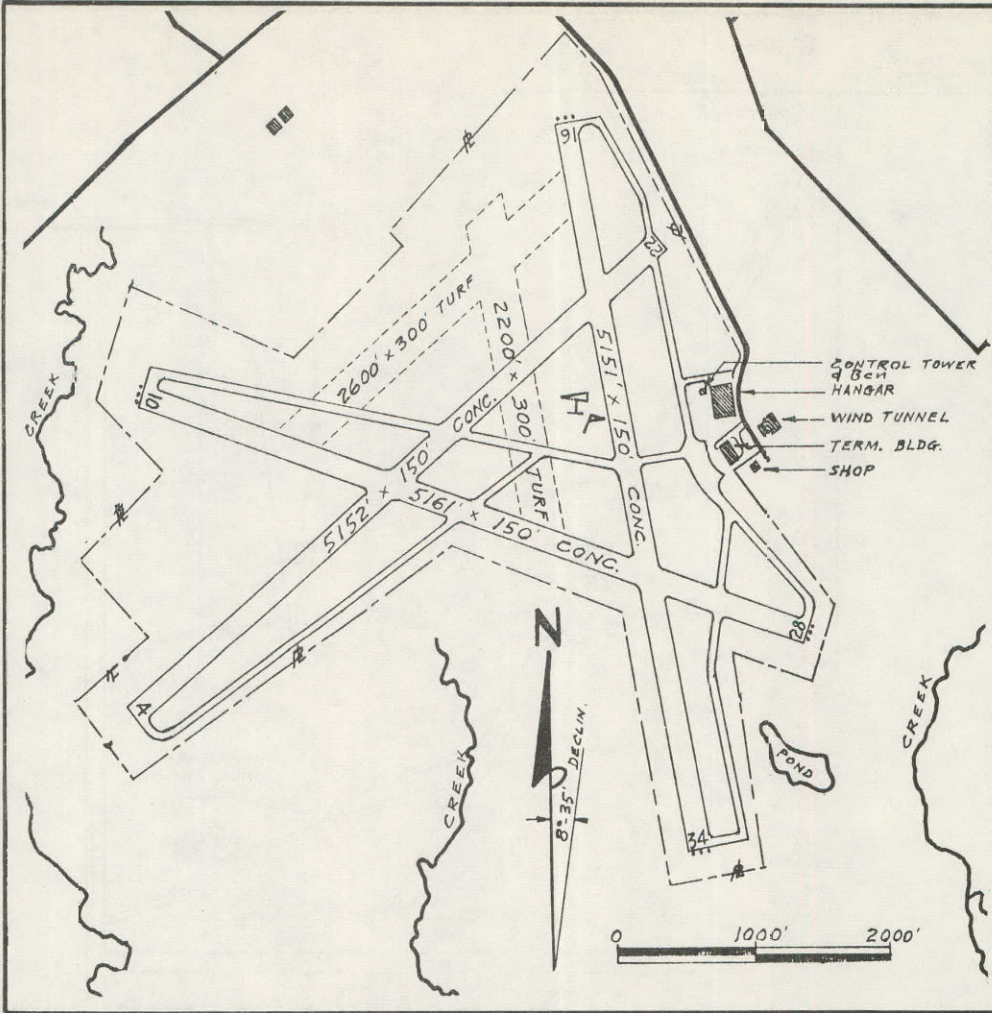
CLARKSVILLE, Trissell
 LOC: Adj. W
 LAT: 33-37 LONG: 95-04
 EL: 475
 RNWY: 2100 H
 SECT: Shreveport
 FUEL: 80/87
 REP: Minor
 UNICOM: 122.8
 RMKS: Pvt.
 MGR: J. D. Trissell
 Box 31
 Clarksville, Texas
 OPERATORS:
 Trissell Flying Service

CLEBURNE, Municipal
 LOC: 3 W
 LAT: 32-21 LONG: 97-26
 EL: 856
 RNWY: 3000 HL
 SECT: Dallas
 FUEL: 80/87, 100/130
 UNICOM: 122.8
 MGR: City of Cleburne
 Cleburne, Texas



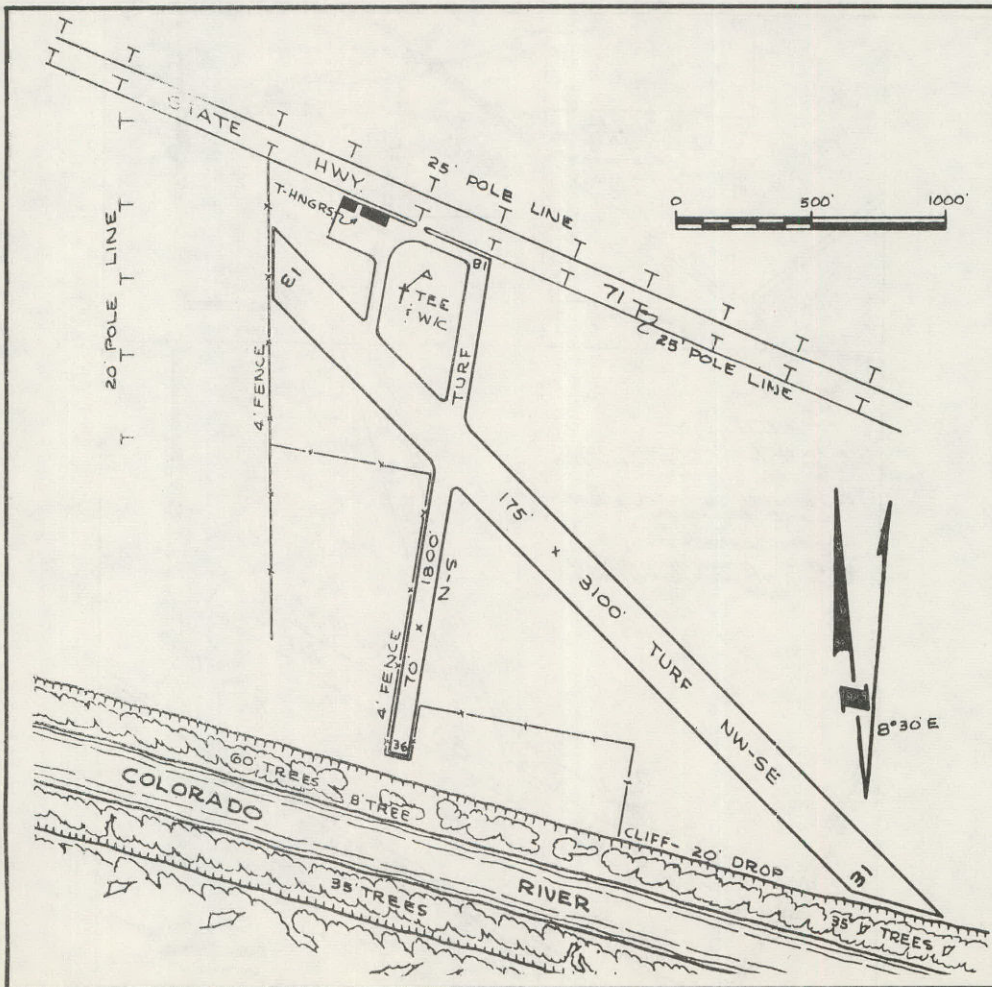
COLEMAN, Municipal
 LOC: 2 NE
 LAT: 31-51 LONG: 99-24
 EL: 1697
 RNWY: 3905 HL
 SECT: Austin
 FUEL: 80/87, 100/130
 REP: Minor
 UNICOM: 122.8
 MGR: John B. Elliott
 Box 690
 Coleman, Texas
 OPERATORS:
 *Best Insect Control





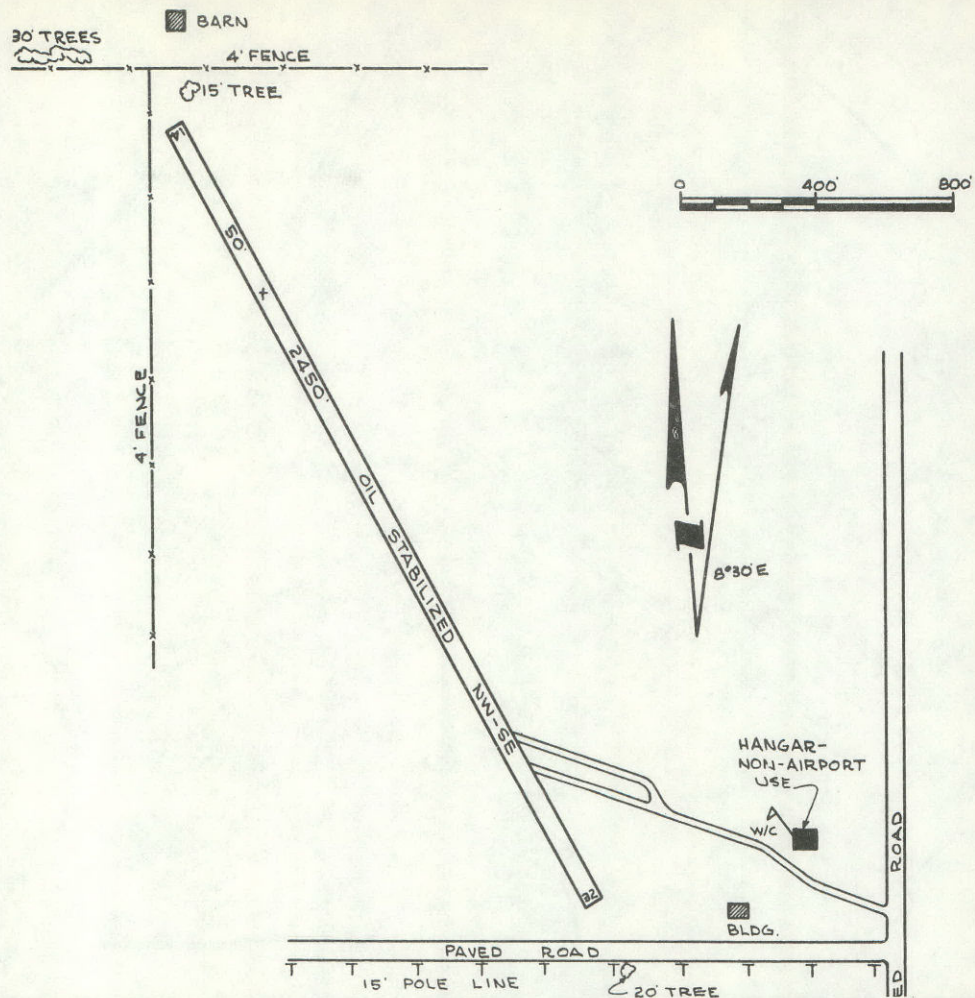
COLLEGE STATION, Easterwood Field

LOC: 3 SW
 LAT: 30-35 LONG: 96-22
 EL: 319
 RNWY: 5161 HL
 SECT: Austin
 FUEL: 80/87, 100/130
 REP: Major
 RMKS: Use rnwys only
 MGR: H. G. Smith
 Box 357
 College Station, Texas
 OPERATORS:
 Texas Airmotive Co.
 A & M College
 See VFR Reporting Points pg XII

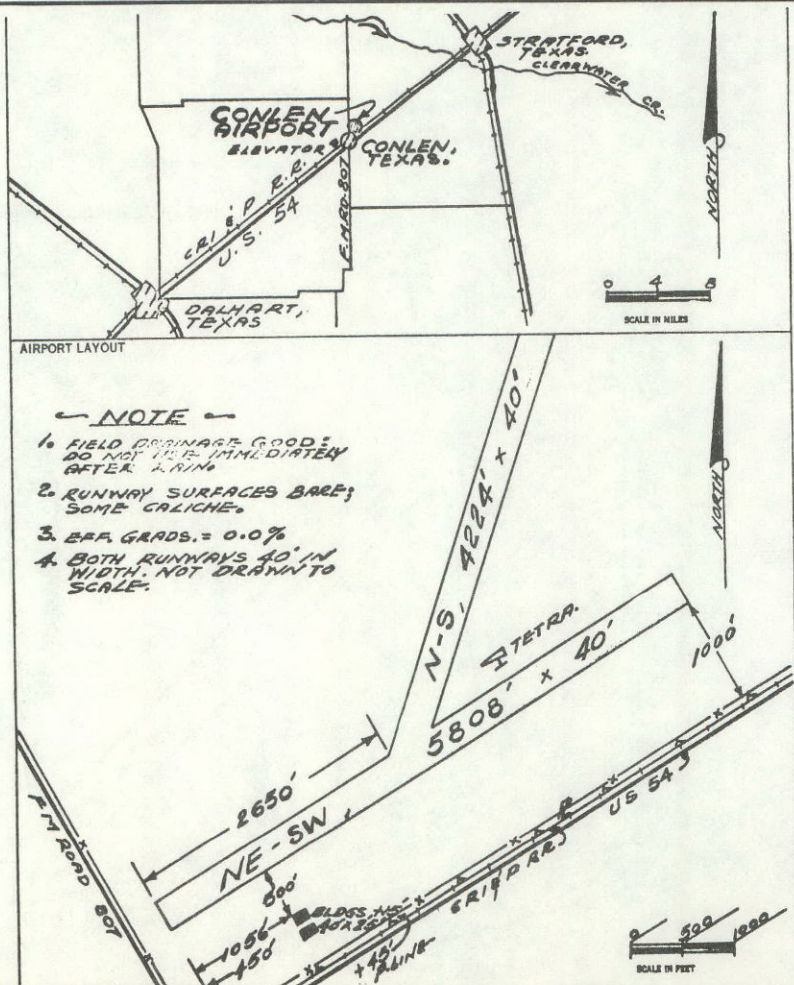


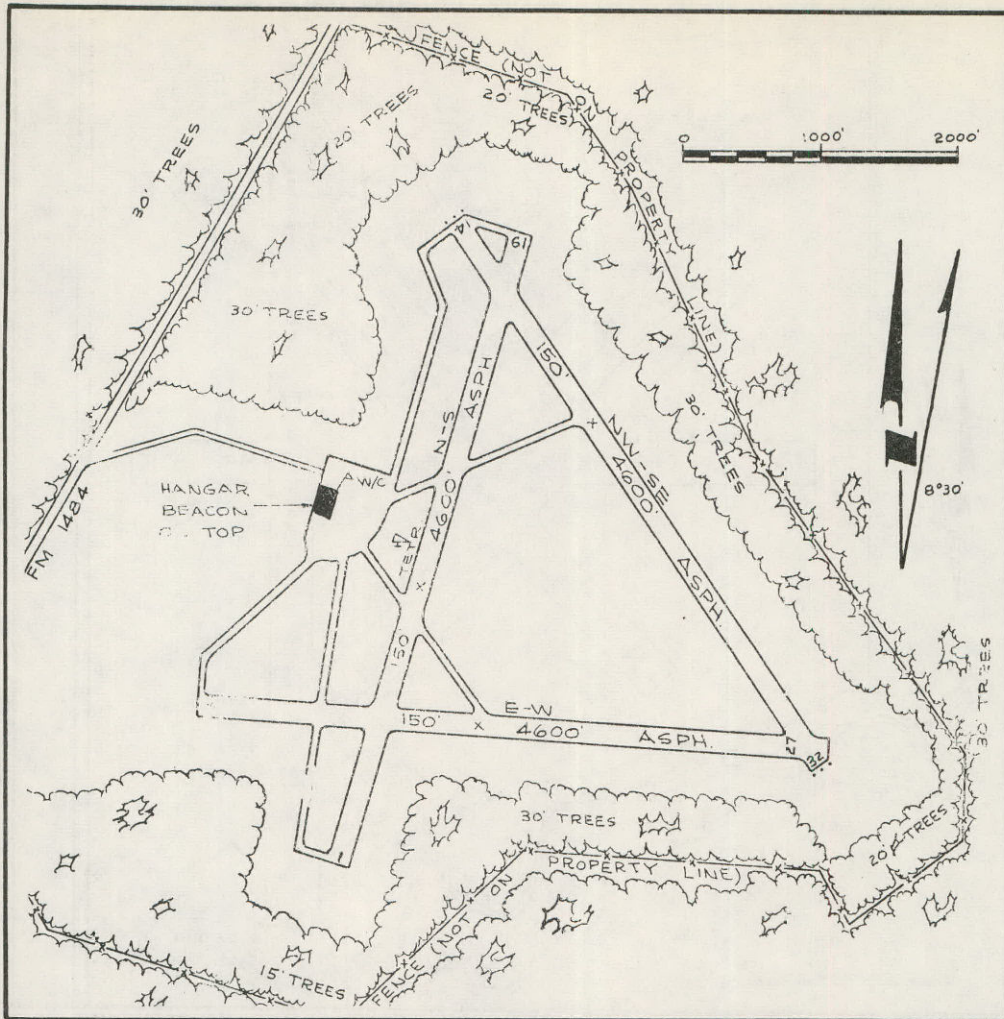
COLUMBUS, Columbus
 LOC: 2 NW
 LAT: 29-43 LONG: 96-34
 EL: 205
 RNWY: 3100 sod
 SECT: San Antonio
 FUEL: 80/87, 100/130
 MGR: T. B. West
 Box 368
 Columbus, Texas
 OPERATORS:
 T. B. West, Inc.

COMMERCE, Municipal
 LOC: 3 N
 LAT: 33-18 LONG: 95-53
 EL: 548
 RNWY: 2450 H
 SECT: Shreveport
 MGR: City of Commerce
 Commerce, Texas

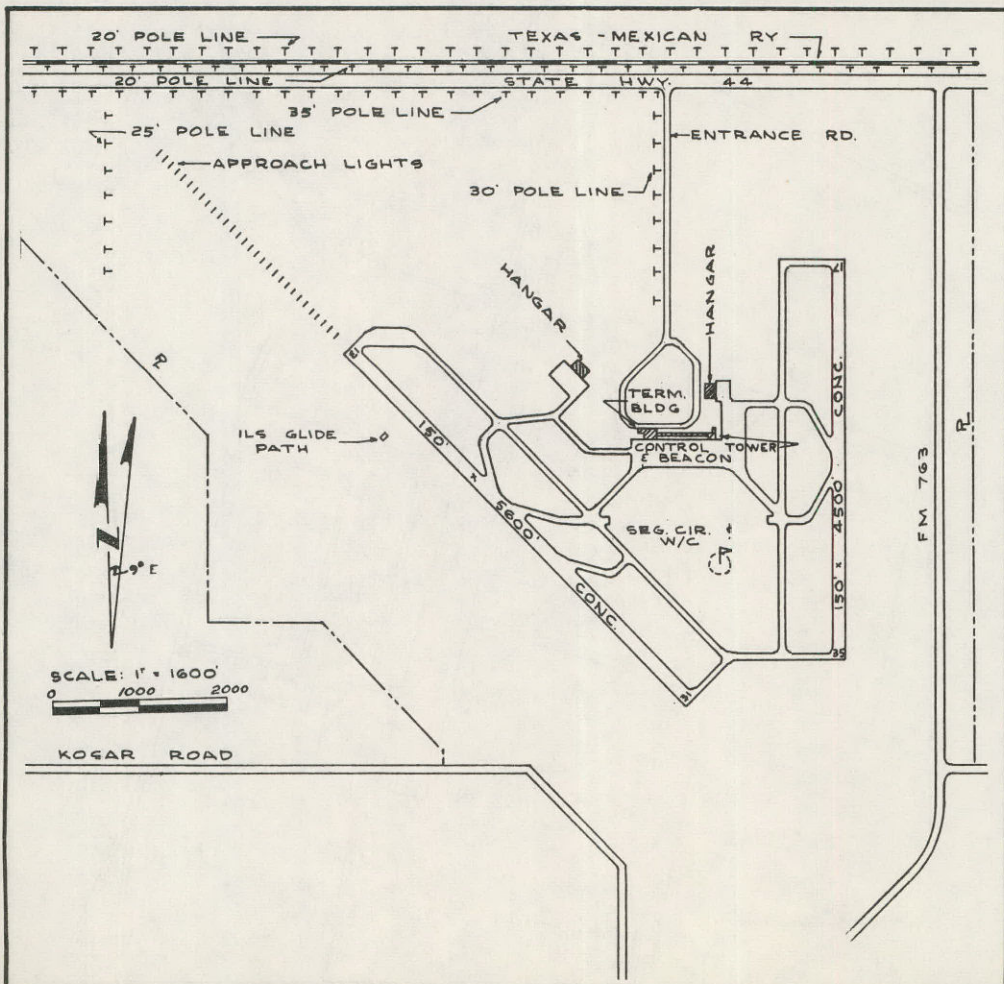


CONLEN, Conlen
 LOC: Adj N
 LAT: 36-14 LONG: 102-14
 EL: 3800
 RNWY: 5808 sod
 SECT: Trinidad
 FUEL: 80/87
 RMKS: Do not use immediately
 after rain.
 MGR: J. E. Crabtree
 Rt. 2
 Dalhart, Texas



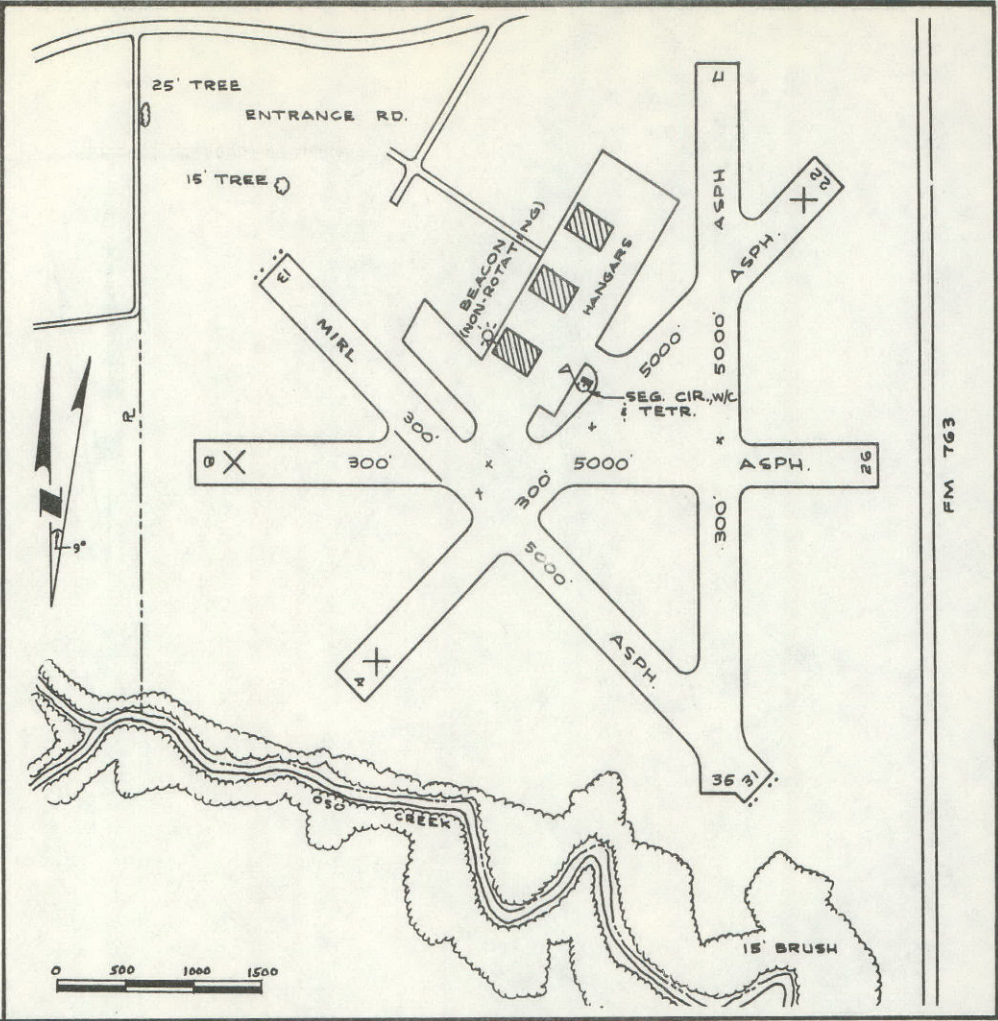


CONROE, Montgomery Co.
 LOC: 4 NE
 LAT: 30-21 LONG: 95-25
 EL: 245
 RNWY: 4600 HL
 SECT: Beaumont
 FUEL: 80/87, 100/130
 REP: Minor
 UNICOM: 122.8
 MGR: Buck Phillips
 Box 67
 Conroe, Texas
 OPERATORS:
 Conroe Aviation Co.

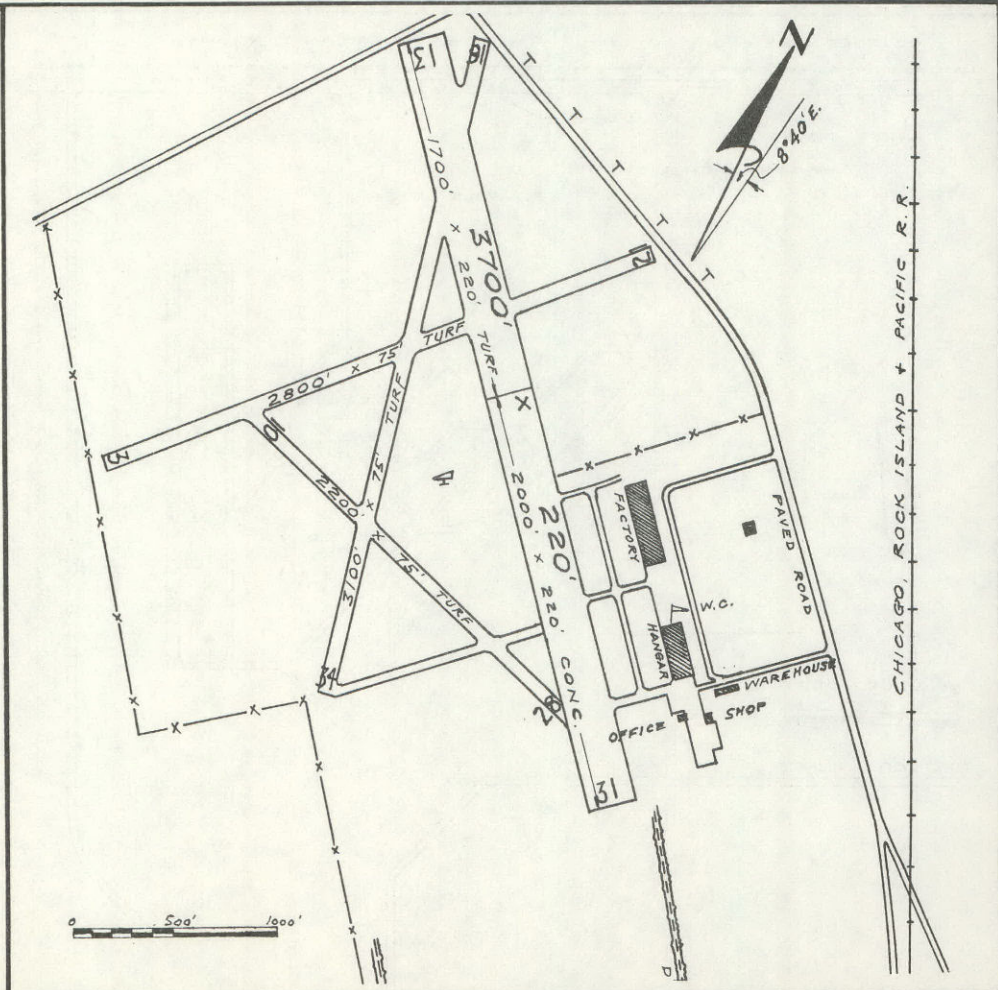


CORPUS CHRISTI, Corpus Christi International
 LOC: 6 W
 LAT: 27-46 LONG: 97-30
 EL: 44
 RNWY: 5600 HL
 SECT: Corpus Christi
 FUEL: 80/87, 91/96, 100/130
 REP: Major
 UNICOM: 123.0
 CAFE: Savarin Restaurant
 RMKS: Amber flashing lgt for rgt hand tfc
 MGR: William D. Wilder
 Rt. 2, Box 902
 Corpus Christi, Texas
 OPERATORS:
 Gault Aviation
 Gulf Coast Aviation, Inc.
 *J. L. Scogin
 *Kelly Ranch
 *Tom Slay
 *W. E. Griffith
 Flato & Hoepfner
 C. R. Lehman
 See VFR Reporting Points pg XIII

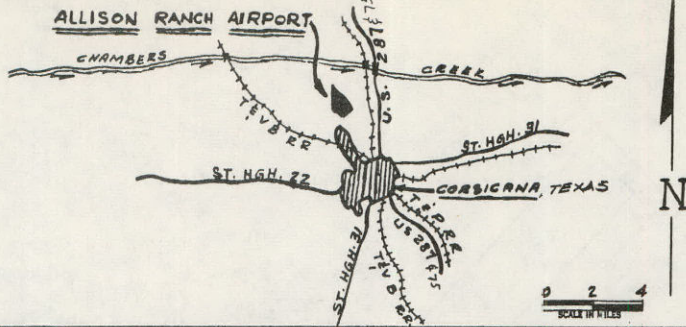
CORPUS CHRISTI, Cuddihy Field
 LOC: 8 SW
 LAT: 27-43 LONG: 97-31
 EL: 39
 RNWY: 5000 HL
 SECT: Corpus Christi
 FUEL: 80/87, 100/130
 REP: Major
 UNICOM: 122.8
 RMKS: Pvt; Contact Corpus Christi
 In'tl twr before entering
 tfc pattern
 MGR: Bruce B. Freeman
 Box 1956
 Corpus Christi, Texas
 OPERATORS:
 Coastal States Aviation, Inc.
 Coastal States Aircraft Corp.



CORSICANA, Municipal
 LOC: 6 SE
 LAT: 32-02 LONG: 96-24
 EL: 440
 RNWY: 2000 H on 3700 sod
 SECT: Dallas
 FUEL: 80/87, 100/130
 REP: Major
 UNICOM: 122.8
 RMKS: Rnwy lgts on req; P-line
 NE; ctn when wet
 MGR: Glen W. Cumbie
 Box 1133
 Corsicana, Texas
 OPERATORS:
 Corsicana Flying Service
 *Farm Enterprises

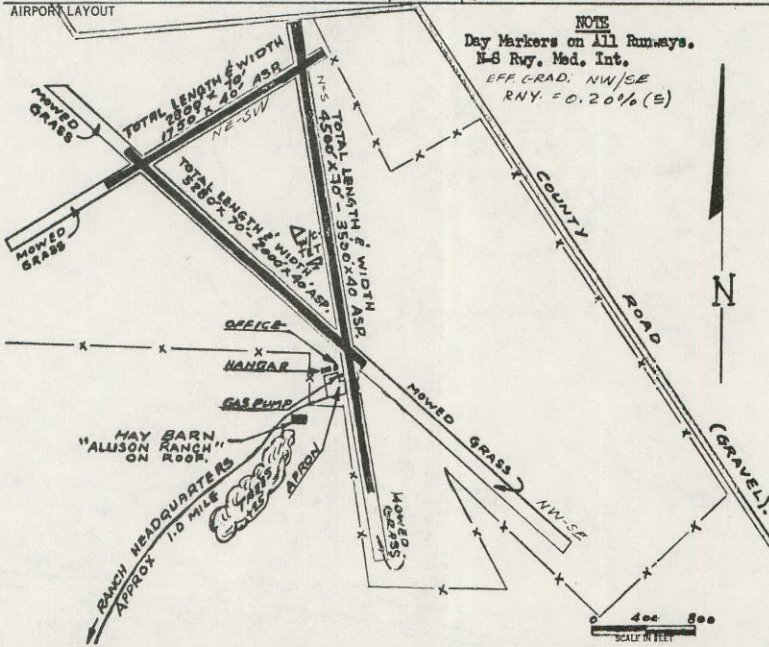


AIRPORT LOCATION

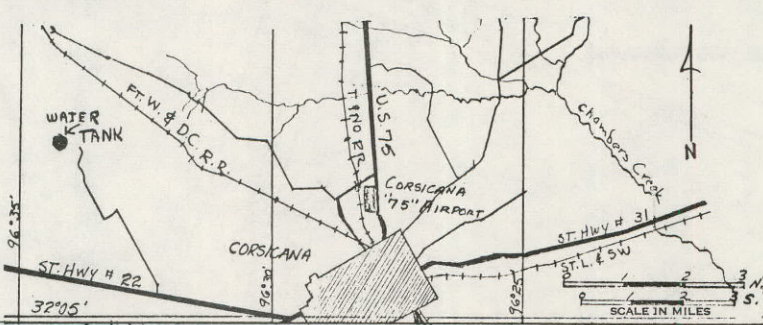


CORSICANA, Allison Ranch
 LOC: 3 NW
 LAT: 32-09 LONG: 96-31
 EL: 410
 RNWY: 3500 H
 SECT: Dallas
 FUEL: 80/87, 100/130
 REP: Minor
 UNICOM: 122.8
 RMKS: NW, SE runway closed; lights on request
 MGR: Fred M. Allison
 Drawer 1828
 Midland, Texas

AIRPORT LAYOUT

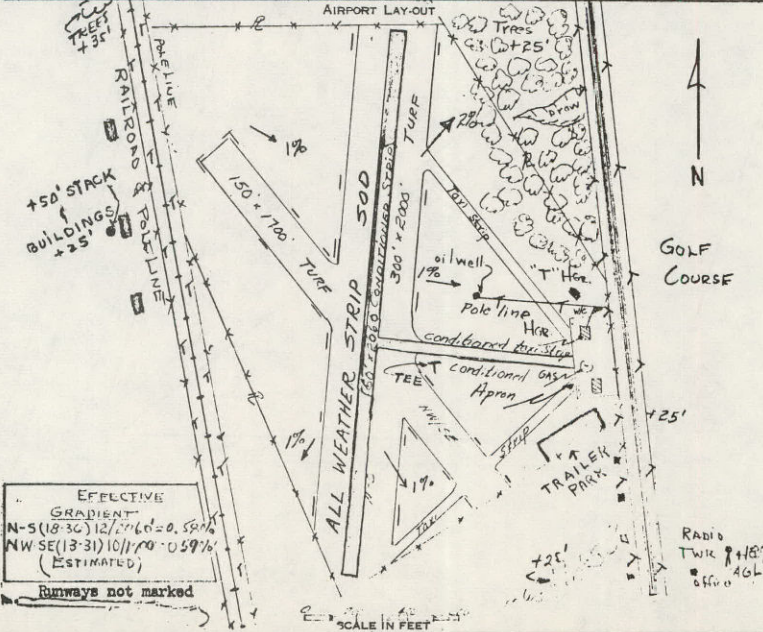


AIRPORT LOCATION

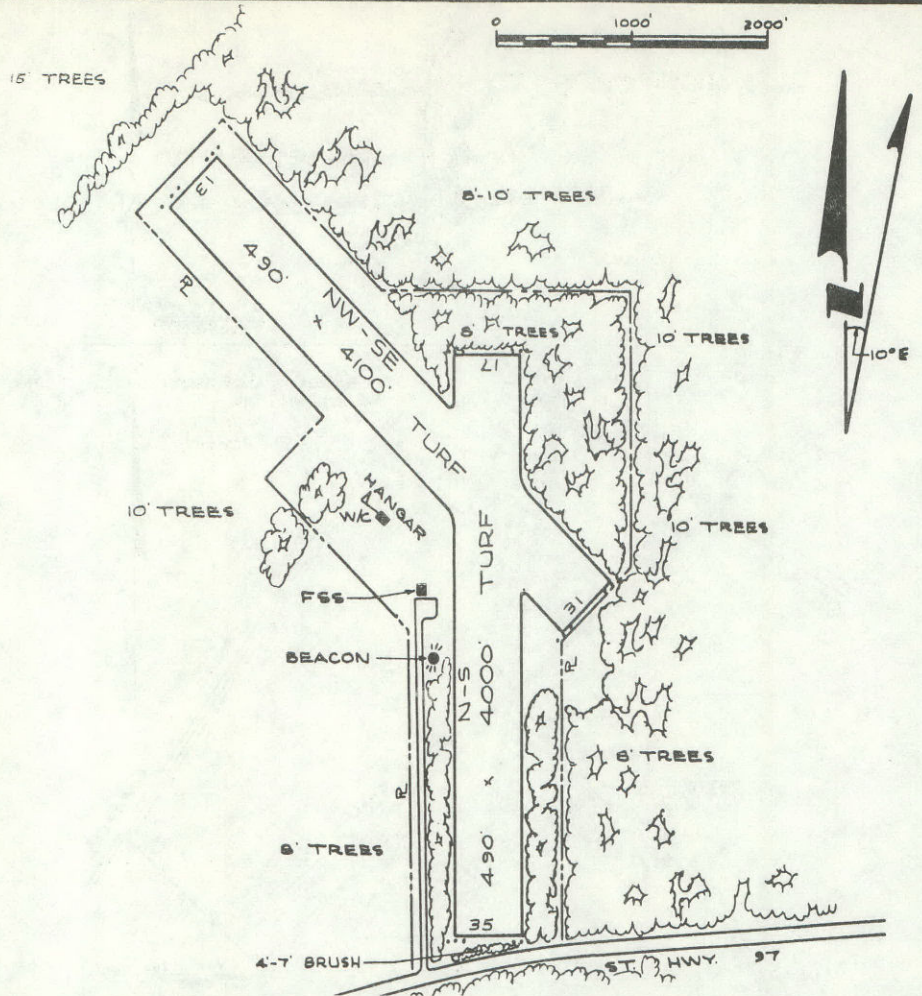


CORSICANA, Corsicana 75
 LOC: 2 N
 LAT: 32-07 LONG: 96-28
 EL: 480
 RNWY: 2060 H
 SECT: Dallas
 FUEL: 80/87
 REP: Minor
 MGR: T. H. Hogle
 Corsicana 75 Airport
 Corsicana, Texas
 OPERATORS:
 Hogle Flying Service

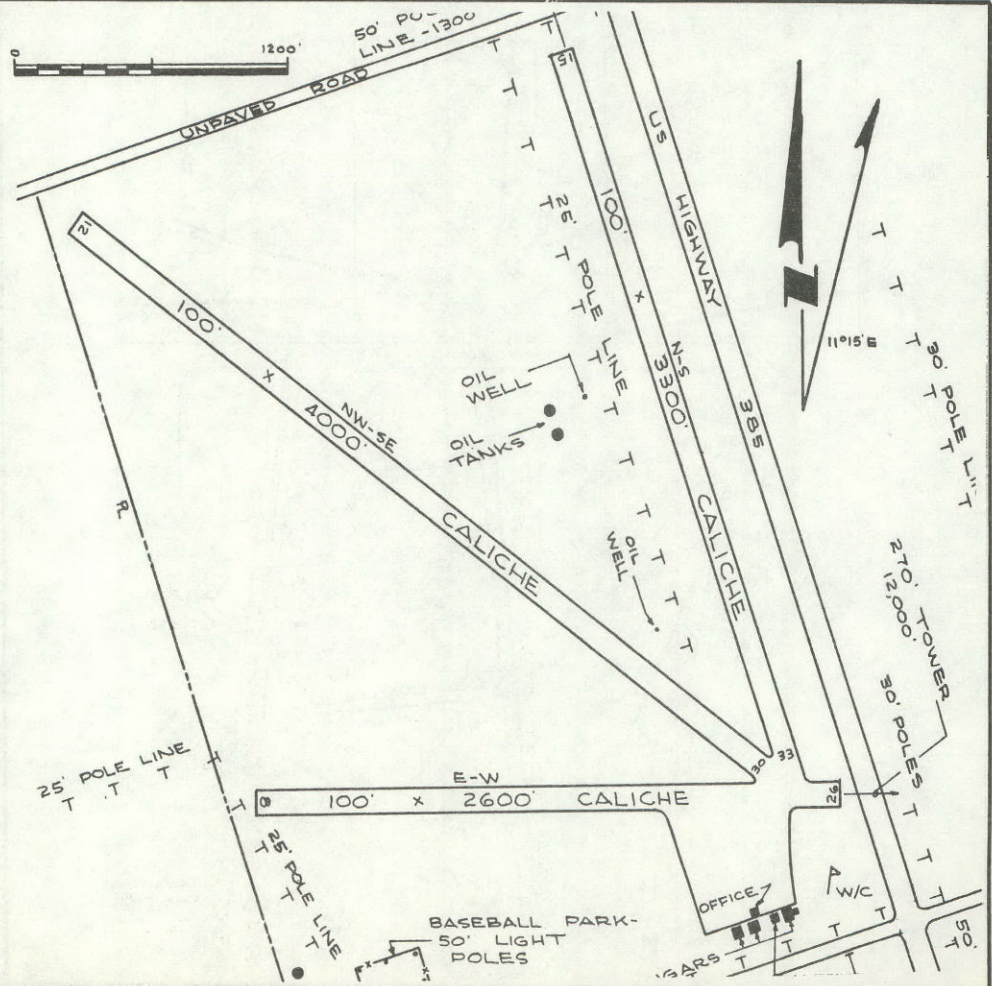
AIRPORT LAY-OUT

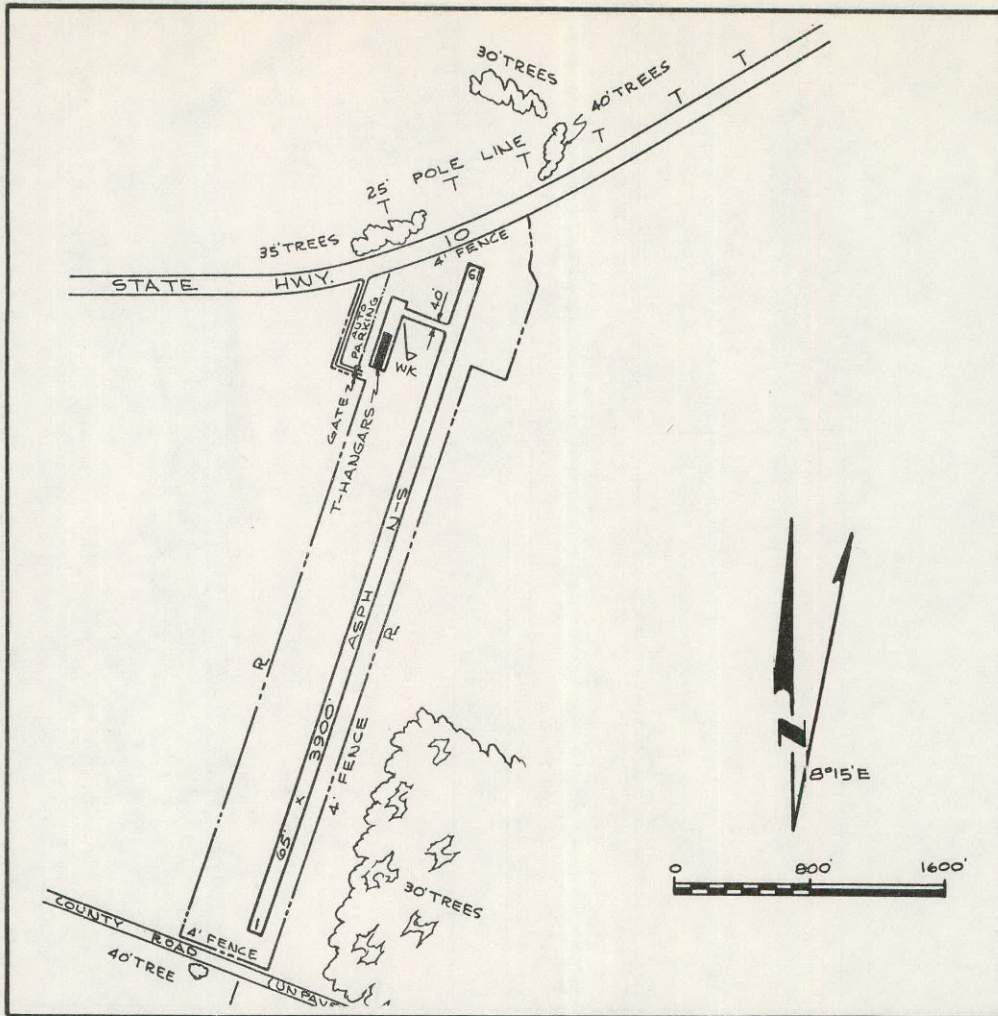


COTULLA, Municipal
 LOC: 1 NE
 LAT: 28-27 LONG: 99-13
 EL: 471
 RNWY: 4100 sod
 SECT: San Antonio
 FUEL: 80/87, 100/130
 RMKS: Dry weather only, lgts
 on req
 MGR: City of Cotulla
 Box 539
 Cotulla, Texas

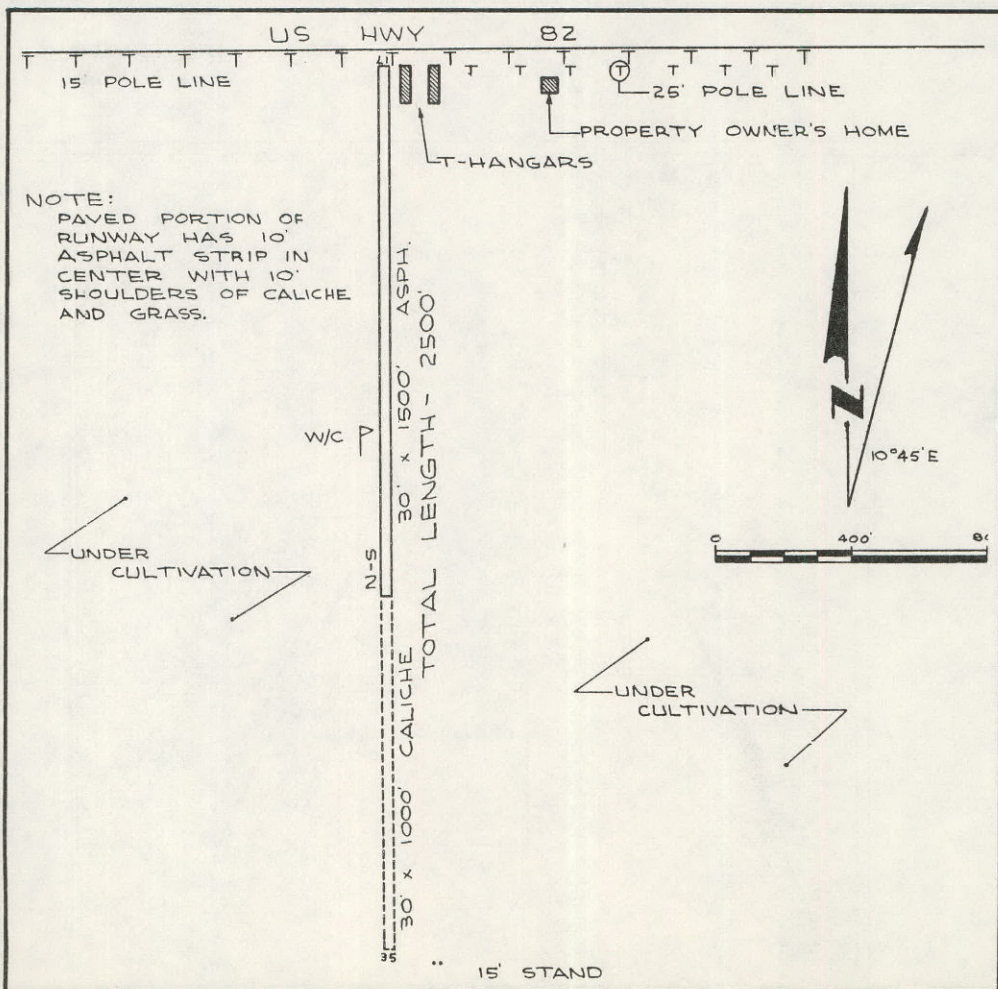


CRANE, Crane Co.
 LOC: 1 N
 LAT: 31-25 LONG: 102-22
 EL: 2580
 RNWY: 4200 sod
 SECT: El Paso
 MGR: Crane County
 Box 337
 Crane, Texas



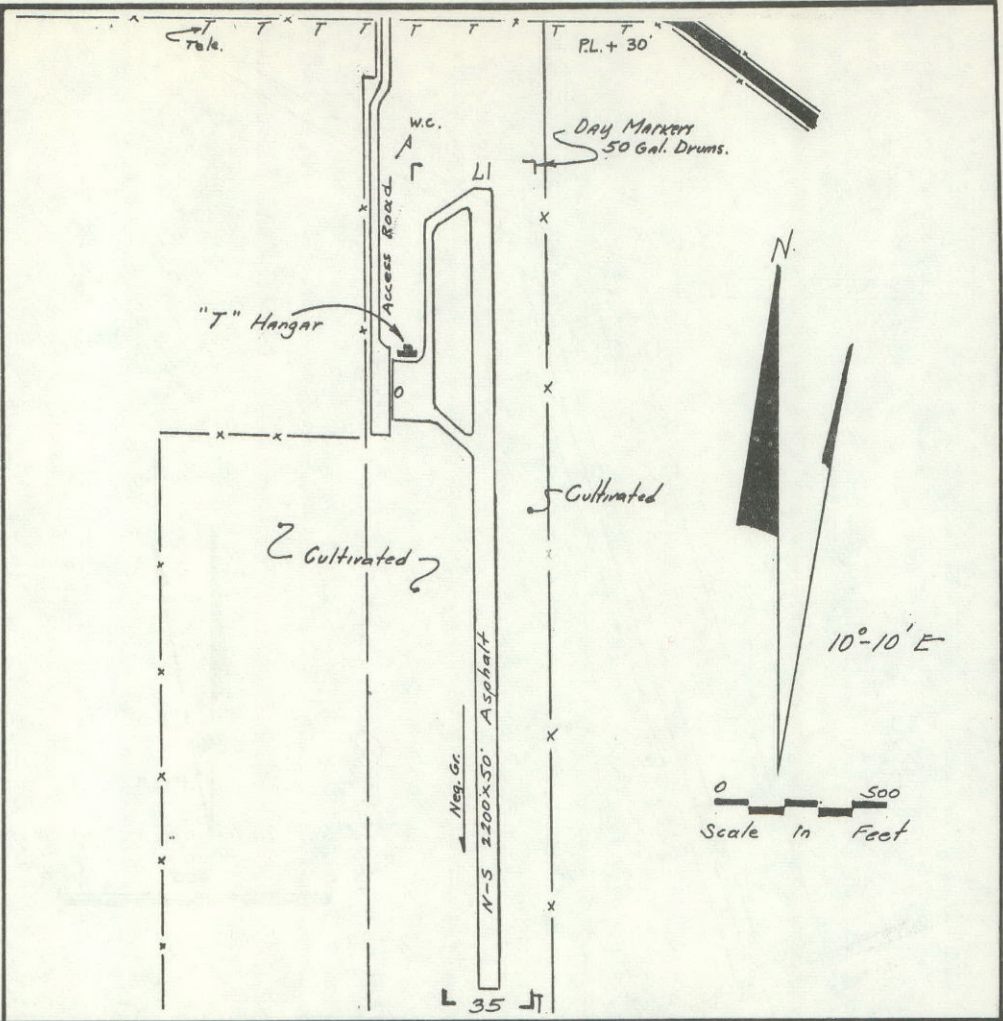


CROCKETT, Houston Co.
 LOC: 3 E
 LAT: 31-18 LONG: 95-24
 EL: 350
 RNWY: 3900 H
 SECT: Beaumont
 FUEL: 80/87, 100/130
 UNICOM: 122.8
 MGR: W. A. Story
 Box 1069
 Crockett, Texas

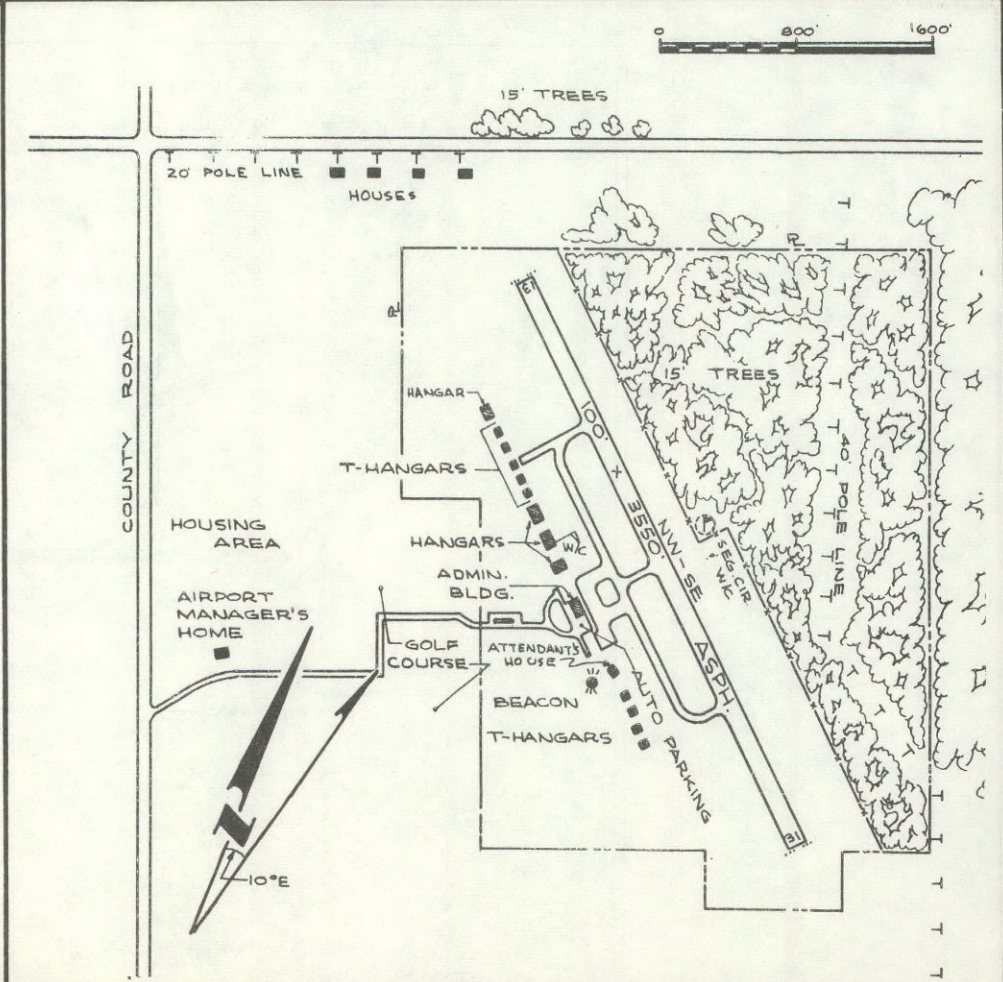


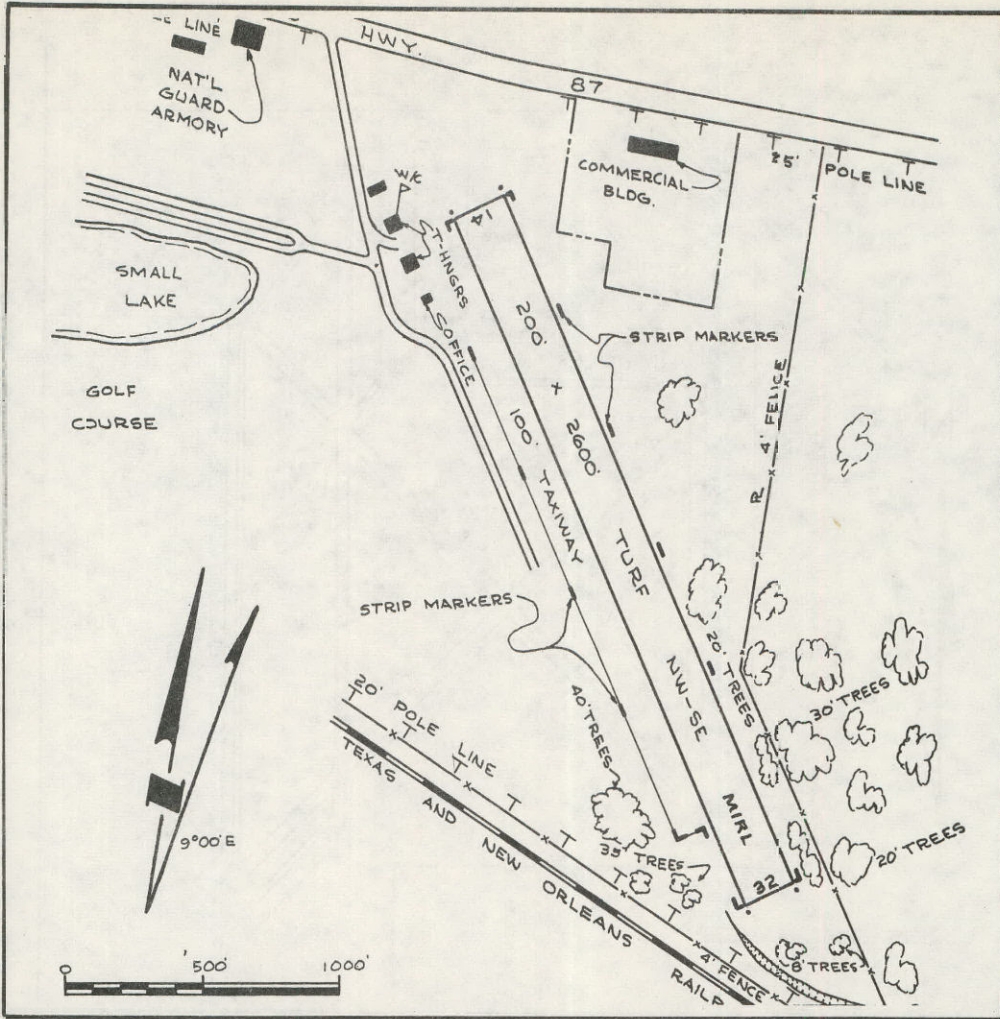
CROSBYTON, Paudler
 LOC: 1 E
 LAT: 33-39 LONG: 101-12
 EL: 3017
 RNWY: 1500 H on 2500 sod
 SECT: Dallas
 FUEL: 91/96
 RMKS: After rain use N end
 MGR: Jack Hash
 Box 3
 Crosbyton, Texas

CROWELL, Foard Co.
 LOC: Adj E
 LAT: 33-59 LONG: 99-43
 EL: 1479
 RNWY: 2200 H
 SECT: Dallas
 RMKS: P-line N
 MGR: County Judge
 Foard County
 Crowell, Texas

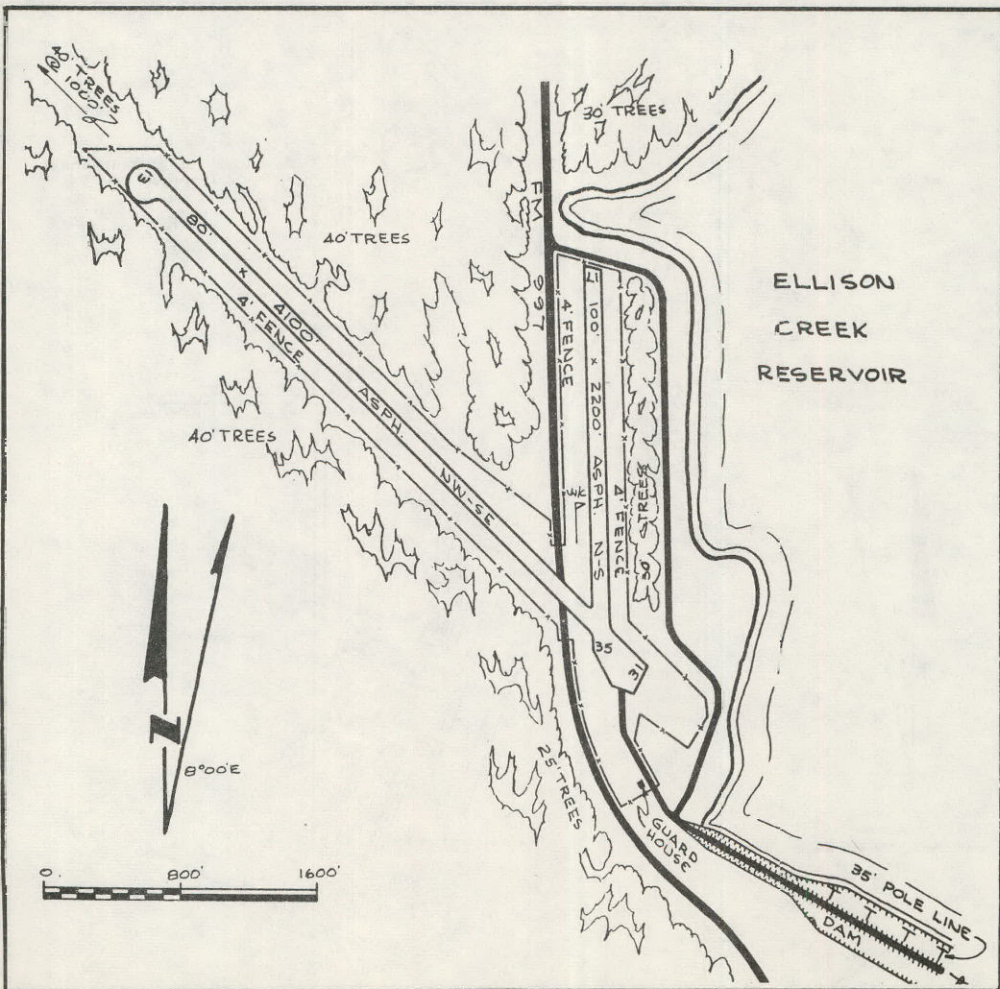


CRYSTAL CITY, Municipal
 LOC: 1 NE
 LAT: 28-42 LONG: 99-49
 EL: 610
 RNWY: 3550 HL
 SECT: Del Rio
 FUEL: 80/87, 100/130
 REP: Major
 UNICOM: 122.8
 MGR: L. L. Williams
 Crystal City, Texas
 OPERATORS:
 Braxdale Flying Service
 *Carmona Crop Dusting Serv.
 Crystal City Aviation
 *Franks Crop Dusting Serv., Inc.
 *Gardner Flyers, Inc.
 D. C. Mandell
 Winter Garden Aviation Serv.



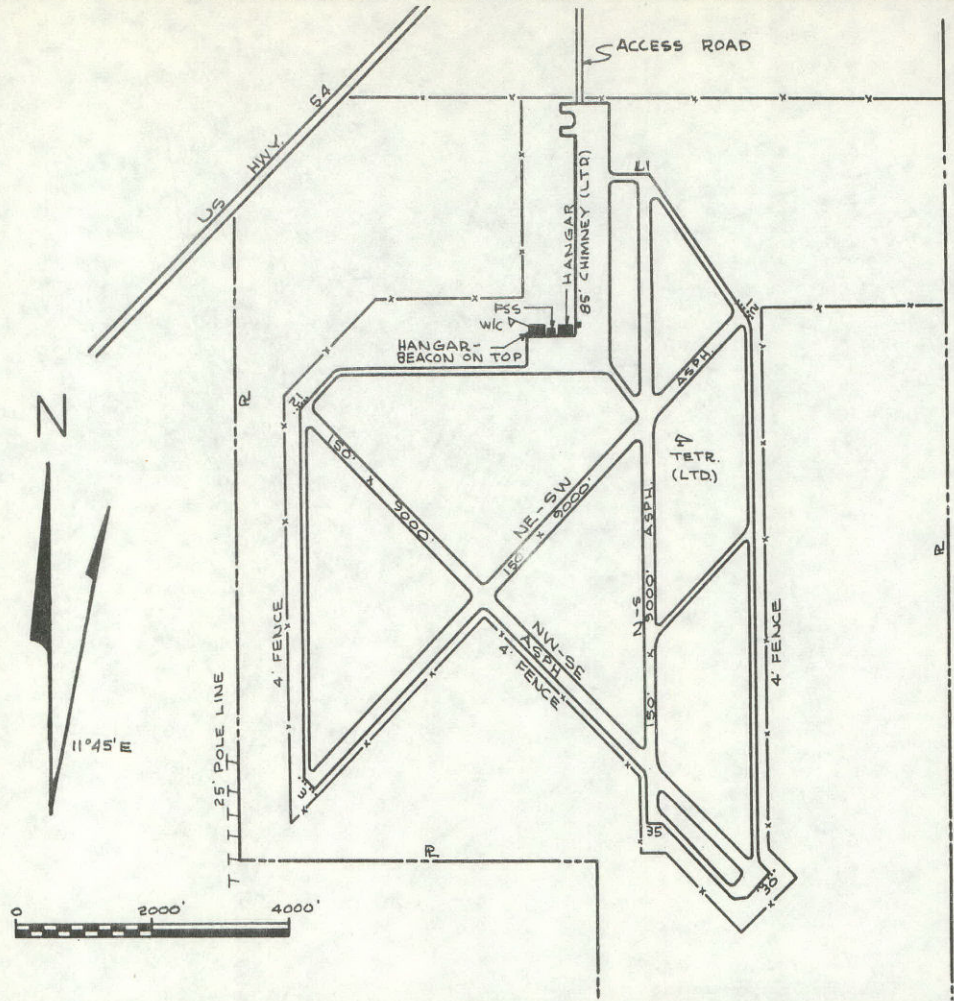


CUERO, Municipal
 LOC: 2 E
 LAT: 29-05 LONG: 97-16
 EL: 214
 RNWY: 2600 sod L
 SECT: San Antonio
 FUEL: 80/87, 100/130
 REP: Minor.
 MGR: City of Cuero
 Cuero, Texas

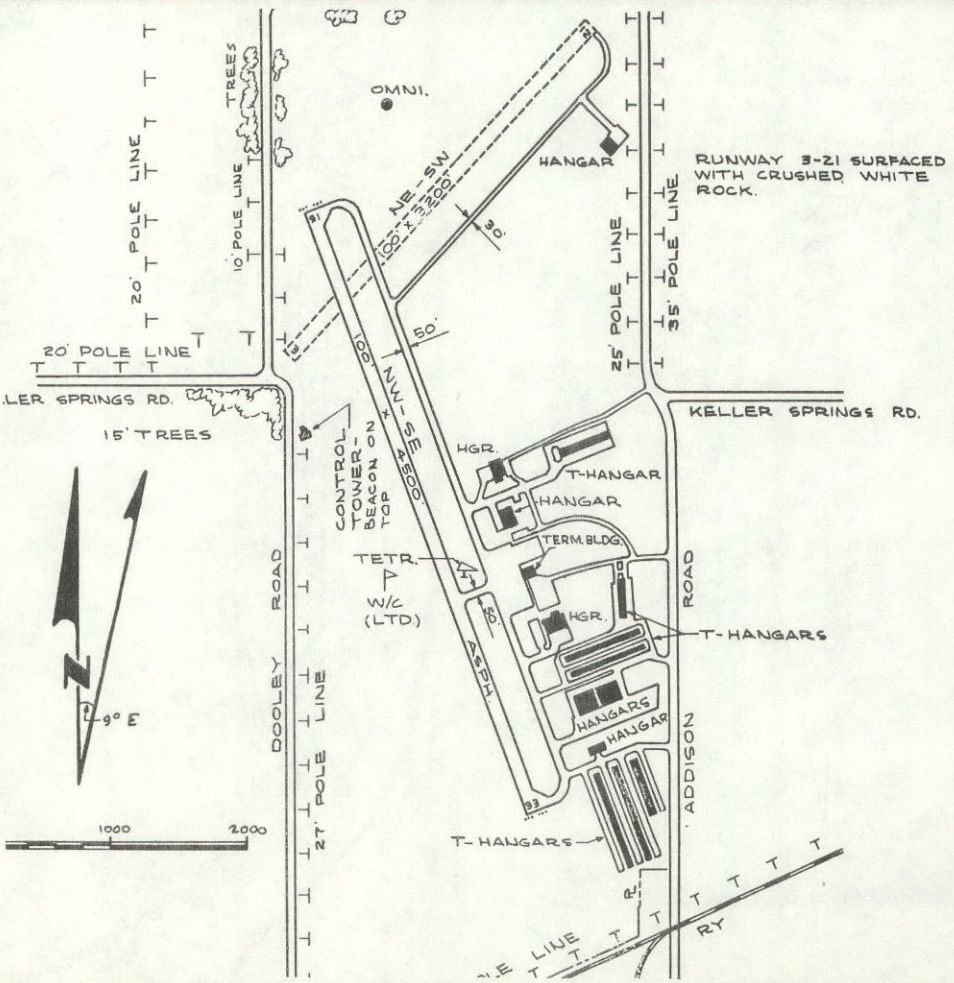


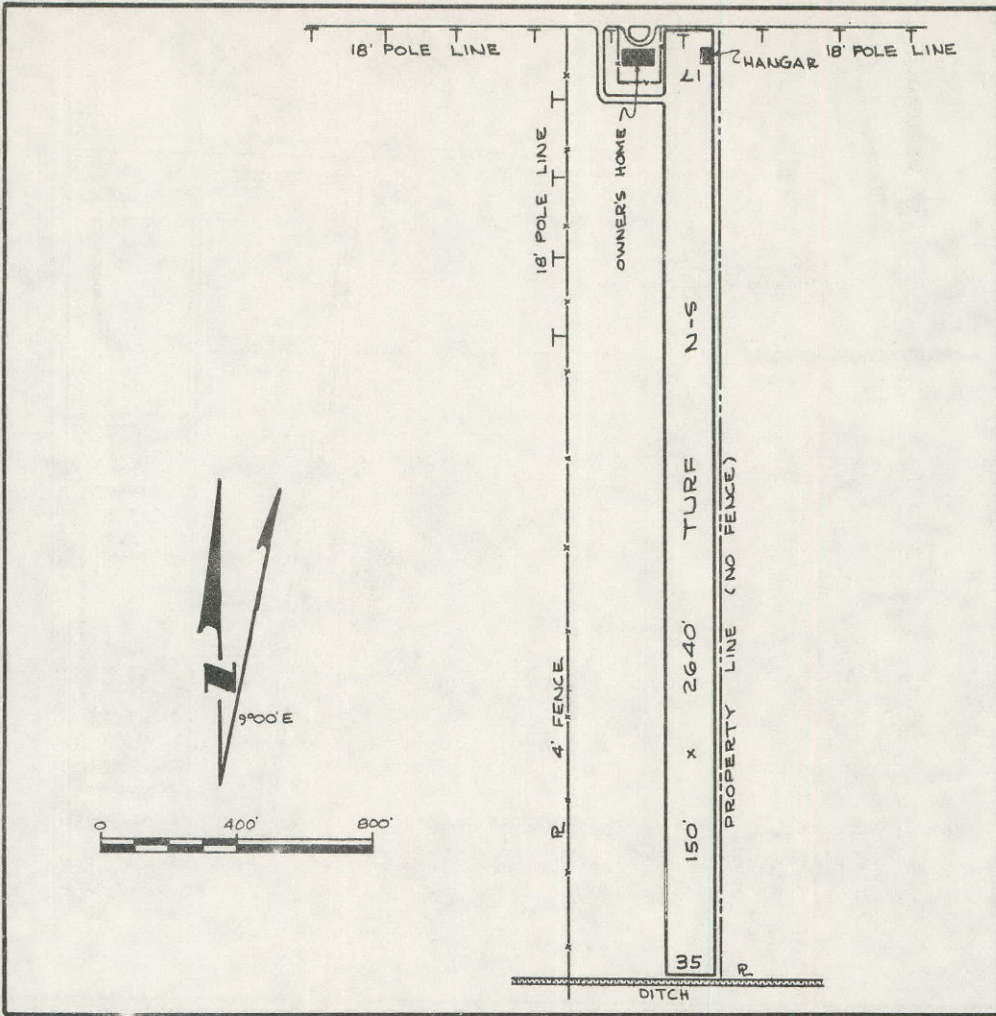
DAINGERFIELD, Lone Star Steel Co.
 LOC: 7 S
 LAT: 32-56 LONG: 94-44
 EL: 285
 RNWY: 4100 H
 SECT: Shreveport
 UNICOM: 122.8
 RMKS: Pvt; Lgts on req
 MGR: Lone Star Steel Company
 Box 12226
 Dallas, Texas

DALHART, Dalhart Municipal
 LOC: 4 SW
 LAT: 36-01 LONG: 102-33
 EL: 3989
 RNWY: 9000 HL
 SECT: Trinidad
 FUEL: 80/87, 91/96, 100/130
 REP: Major
 MGR: Cecil Ingram
 1310 Prairie Drive
 Dalhart, Texas
 OPERATORS:
 Ingram's Flying Service
 Plains Aero Service

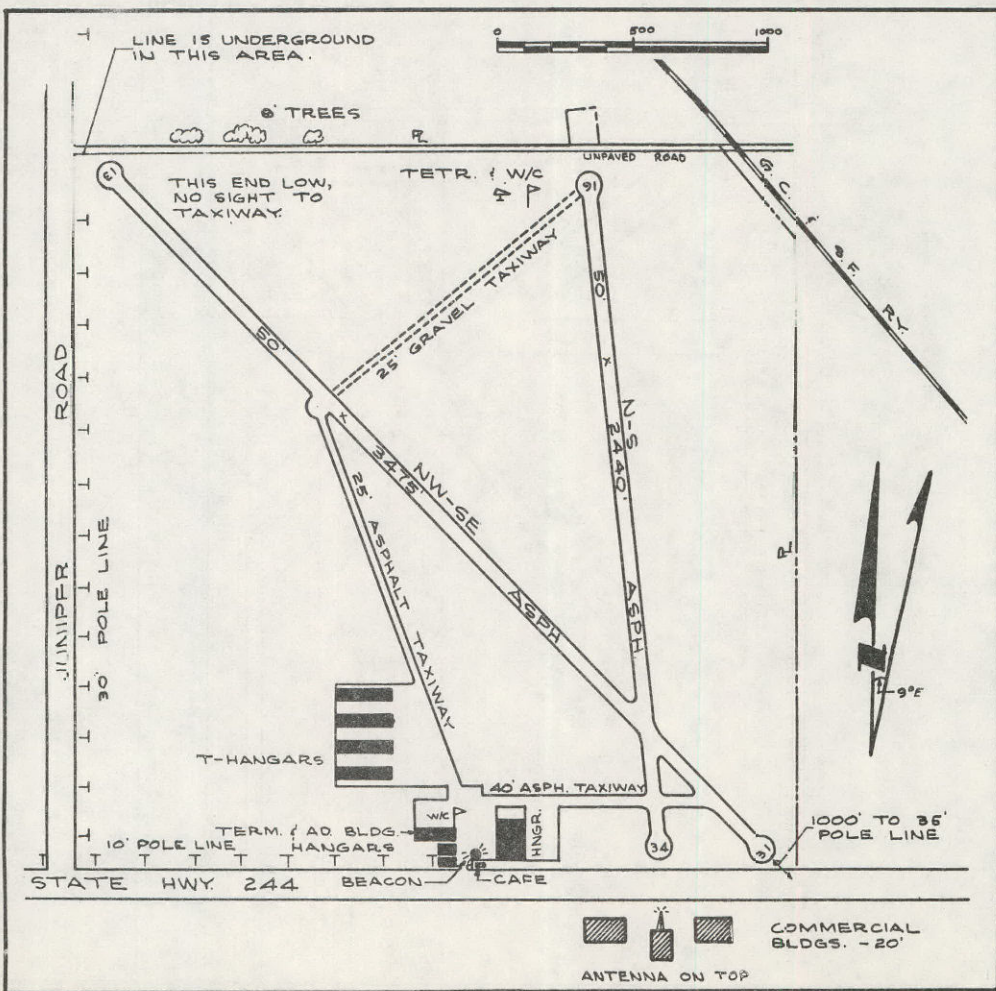


DALLAS, Addison
 LOC: 10 N
 LAT: 32-58 LONG: 96-50
 EL: 637
 RNWY: 4500 HL
 SECT: Dallas
 FUEL: 80/87, 100/130, 115/145
 REP: Major
 UNICOM: 123.0
 CAFE: Addison Airport Restaurant
 RMKS: P-line NE
 MGR: Henry Stuart
 Box 14201
 Dallas 34, Texas
 OPERATORS:
 Air Services
 Associated Radio
 Brown Aero
 Collins Radio
 Cross Roads Aviation
 Executive Instruments
 Executive Flight Service
 Flight Electronics
 International Aviation Supply
 Lone Star Aviation
 Precision Flight Navigation
 Riteway Airmotive
 Ted Cooper & Assoc.
 Texas Instruments





DALLAS, Carroll
 LOC: 16 SSW
 LAT: 32-33 LONG: 96-51
 EL: 700
 RNWY: 2640 sod
 SECT: Dallas
 RMKS: Pvt
 MGR: Clayvan Carroll
 Rt.1, Box 416
 DeSoto, Texas

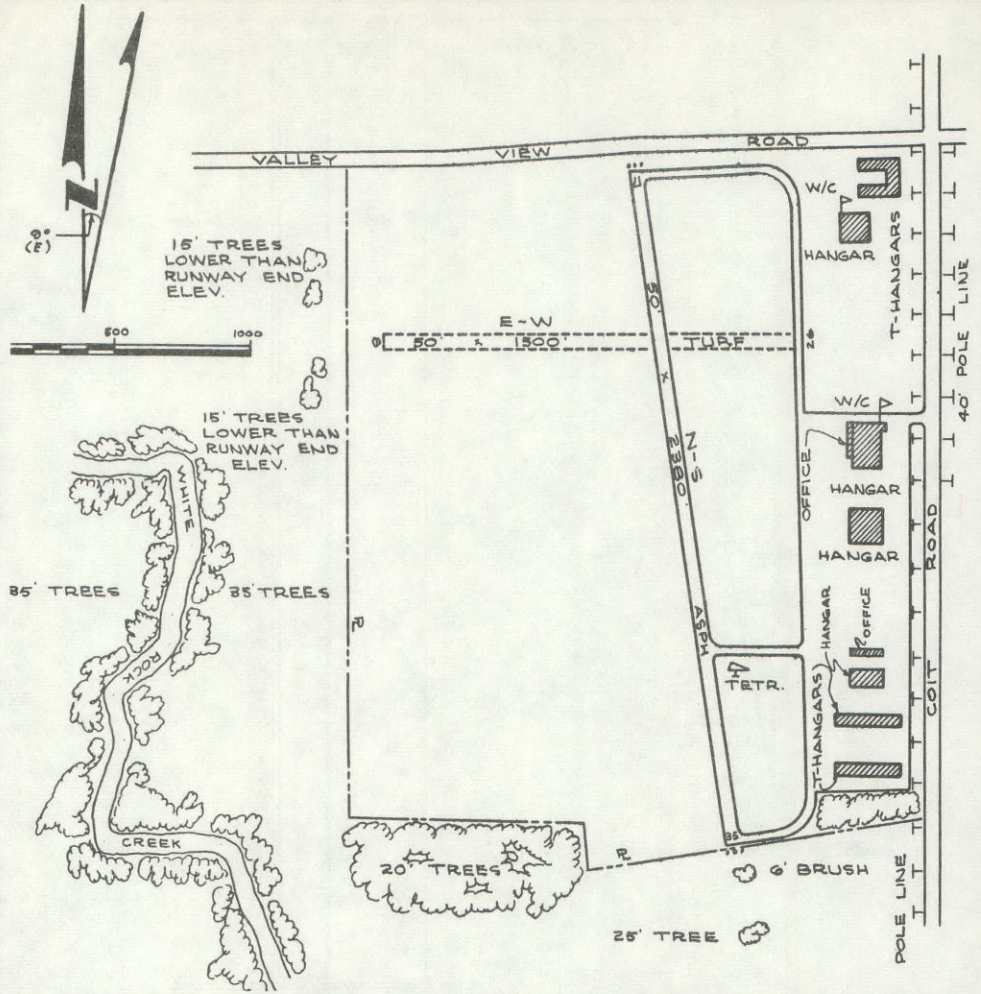


DALLAS, Dallas-Garland
 LOC: 10 NE
 LAT: 32-52 LONG: 96-41
 EL: 614
 RNWY: 3475 HL
 SECT: Dallas
 FUEL: 80/87, 91/96, 100/130
 REP: Major
 UNICOM: 122.8
 CAFE: yes
 RMKS: SE take-off cleared by unicom
 MGR: John H. Huett
 11711 E.N.W. Highway
 Dallas, Texas

DALLAS, Highland Park
 LOC: 9 N
 LAT: 32-55 LONG: 96-46
 EL: 524

RNWX: 2380 HL
 SECT: Dallas
 FUEL: 80/87, 100/130
 REP: Major
 UNICOM: 122.8
 CAFE: Airport Coffee Shop
 RMKS: P-line N
 MGR: Bert A. Corry
 12707 Coit Road
 Dallas, Texas

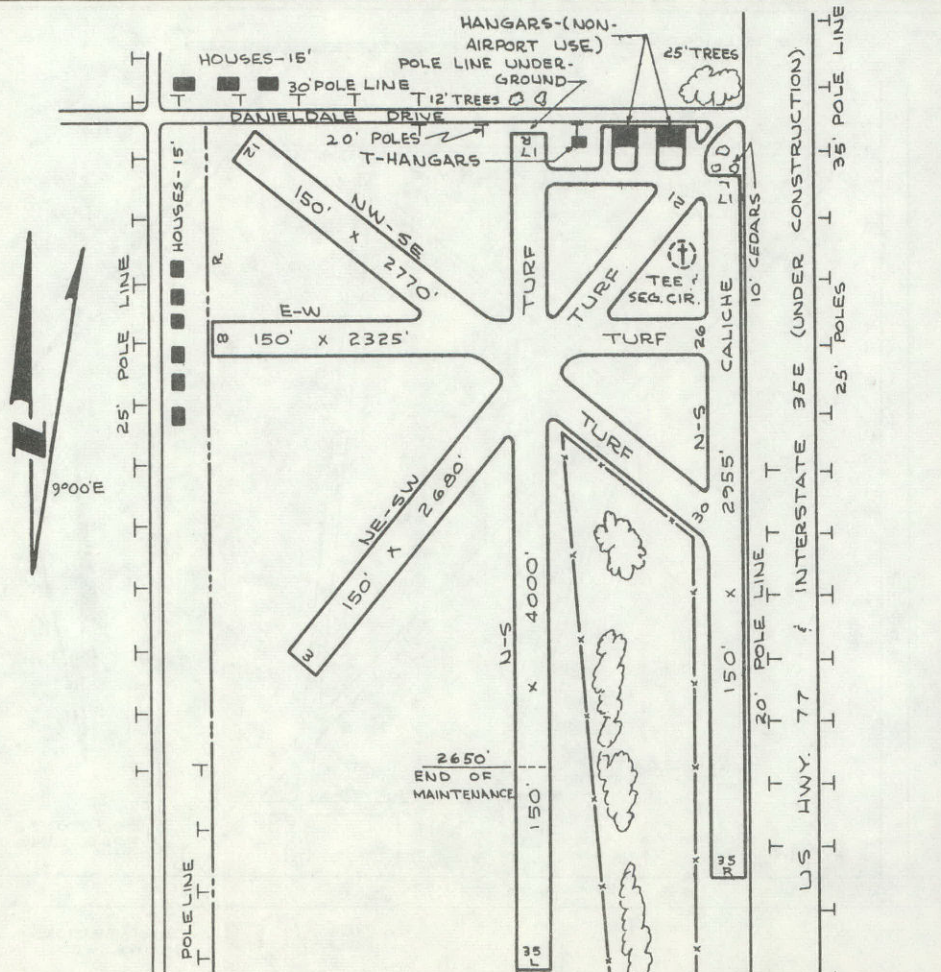
OPERATORS:
 Airport Flying School, Inc.
 Aero Smith Corp.
 Bob Dyer & Assoc.
 Dowling Wright Aircraft Serv.

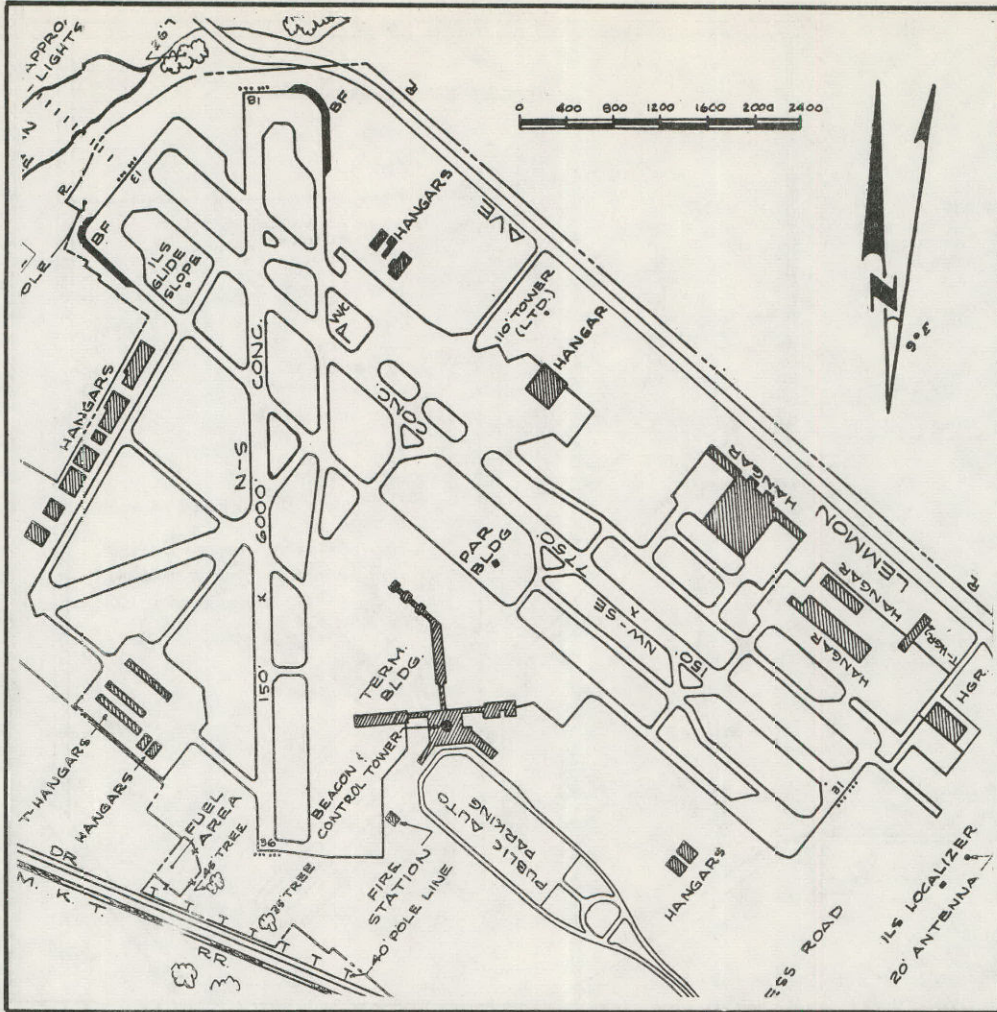


DALLAS, Hi-Way 77
 LOC: 10 S
 LAT: 32-38 LONG: 96-50
 EL: 665

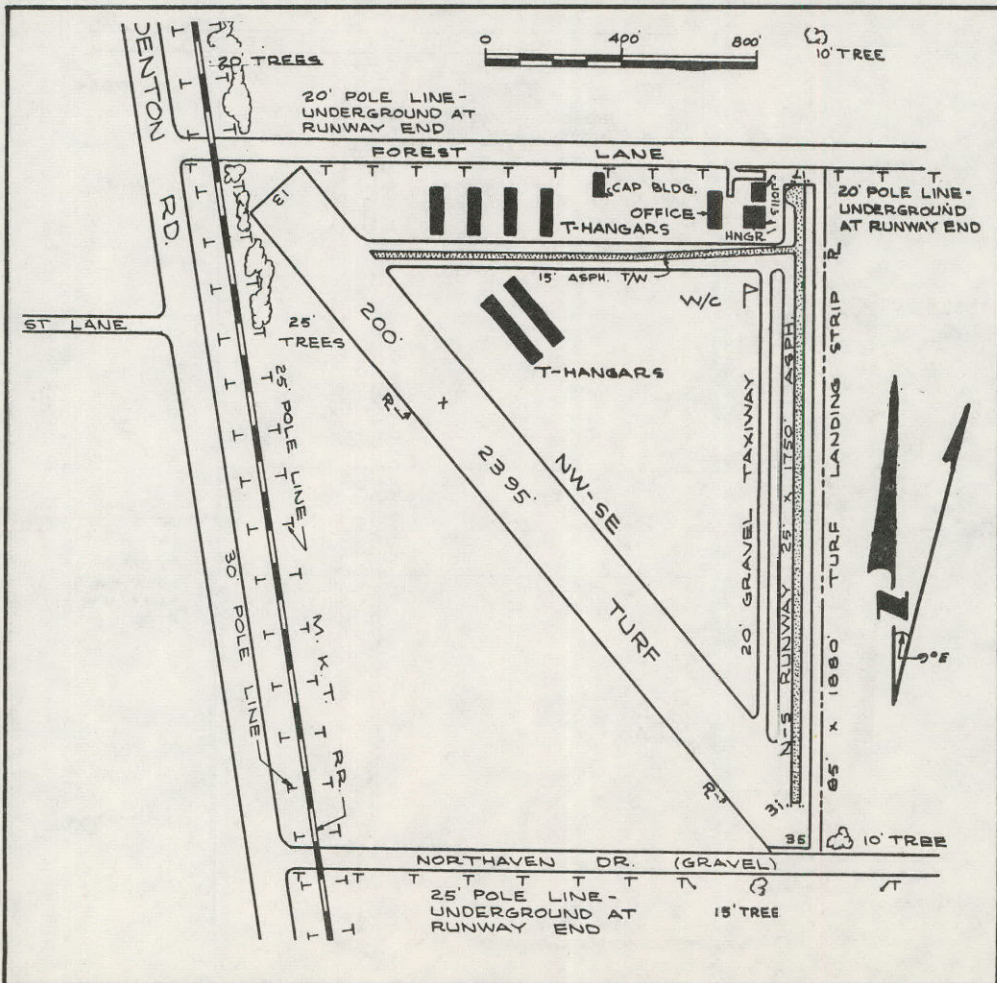
RNWX: 4000 sod
 SECT: Dallas
 MGR: Orval L. Kirkwood
 Modern Aero Sales Inc.
 Hi-Way 77 Airport
 Dallas, Texas

OPERATORS:
 Gabby Hall Aircraft
 Modern Aero Sales Co.



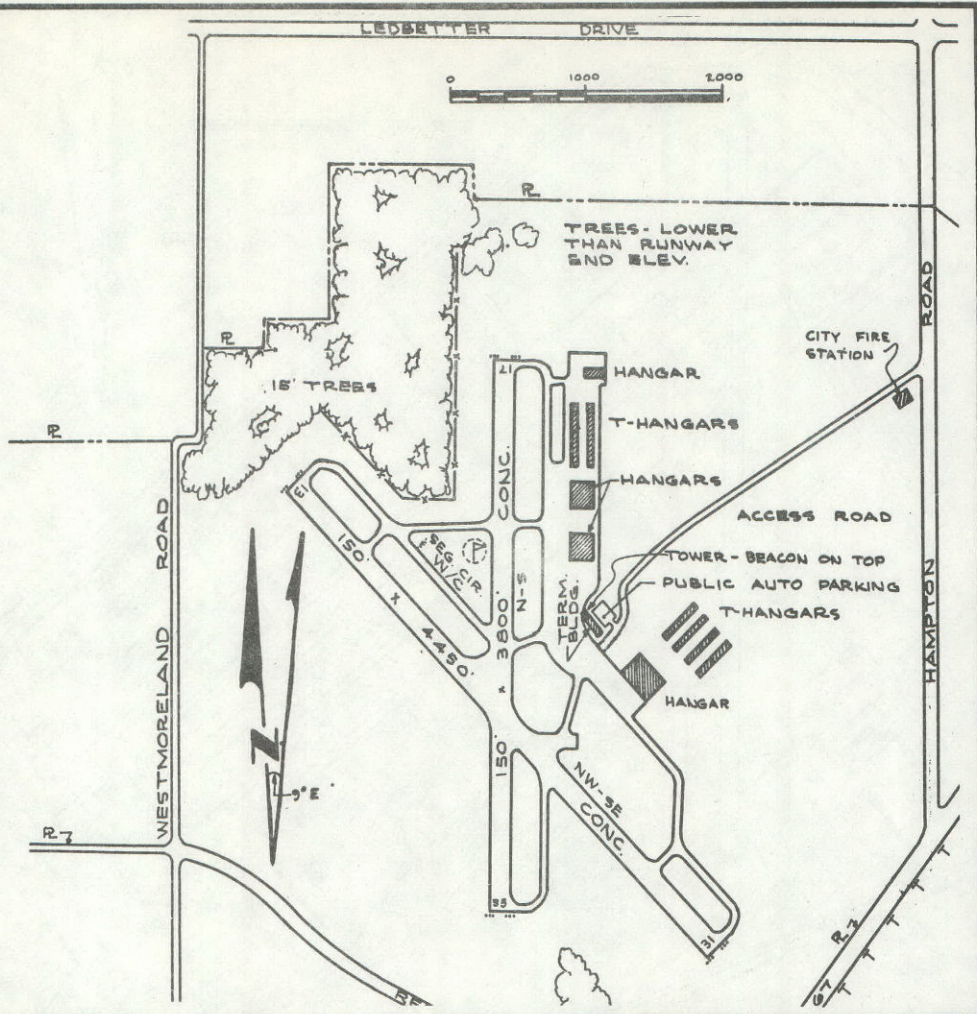


DALLAS, Love Field
 LOC: 6 NW
 LAT: 32-51 LONG: 96-51
 EL: 485
 RNWY: 7750 HL
 SECT: Dallas
 FUEL: 80/87, 91/96, 100/130
 115/145, J
 REP: Major
 UNICOM: 123.0
 CAFE: 7 on airport
 RMKS: Use paved areas only
 MGR: George Coker, Dir. of Avn.
 M. H. Megredy, Asst. Dir.
 310 Terminal Building
 Love Field
 Dallas, Texas
 OPERATORS:
 Cross Roads Aviation, Inc.
 Dallas Aero Service
 Mustang Aviation
 Southwest Airmotive
 See VFR Reporting Points pg XIV

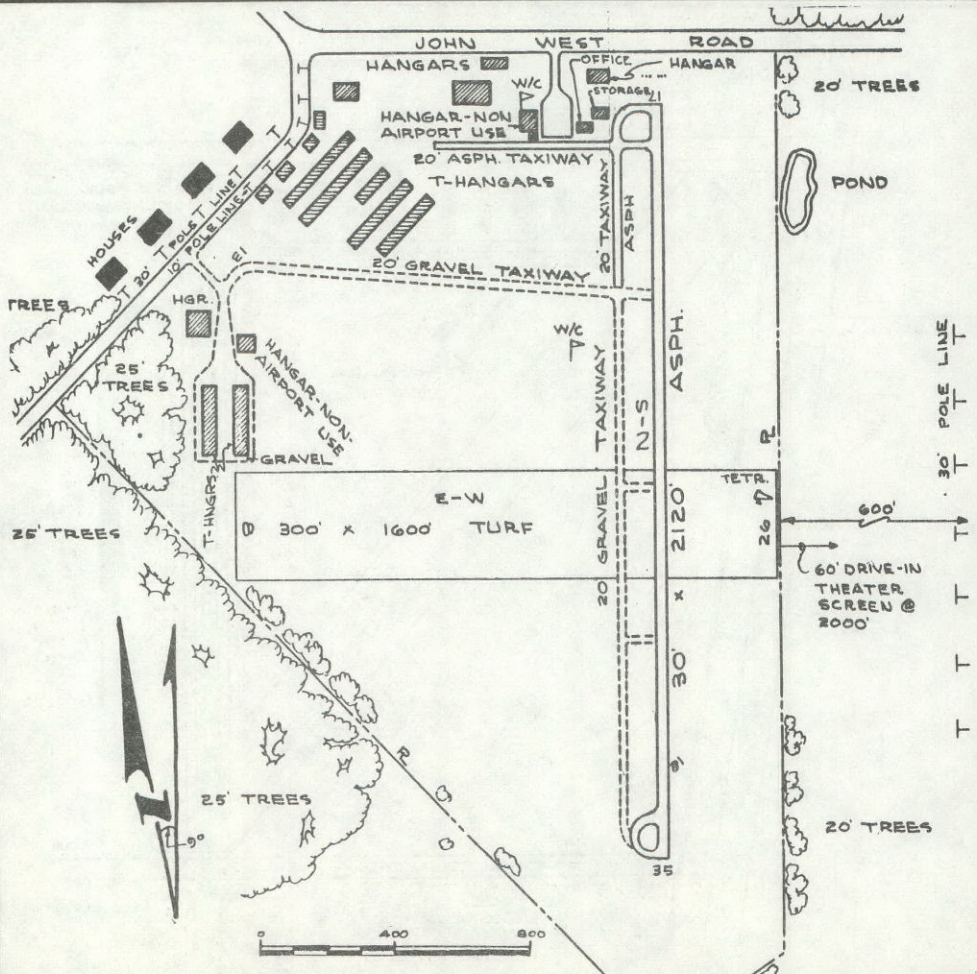


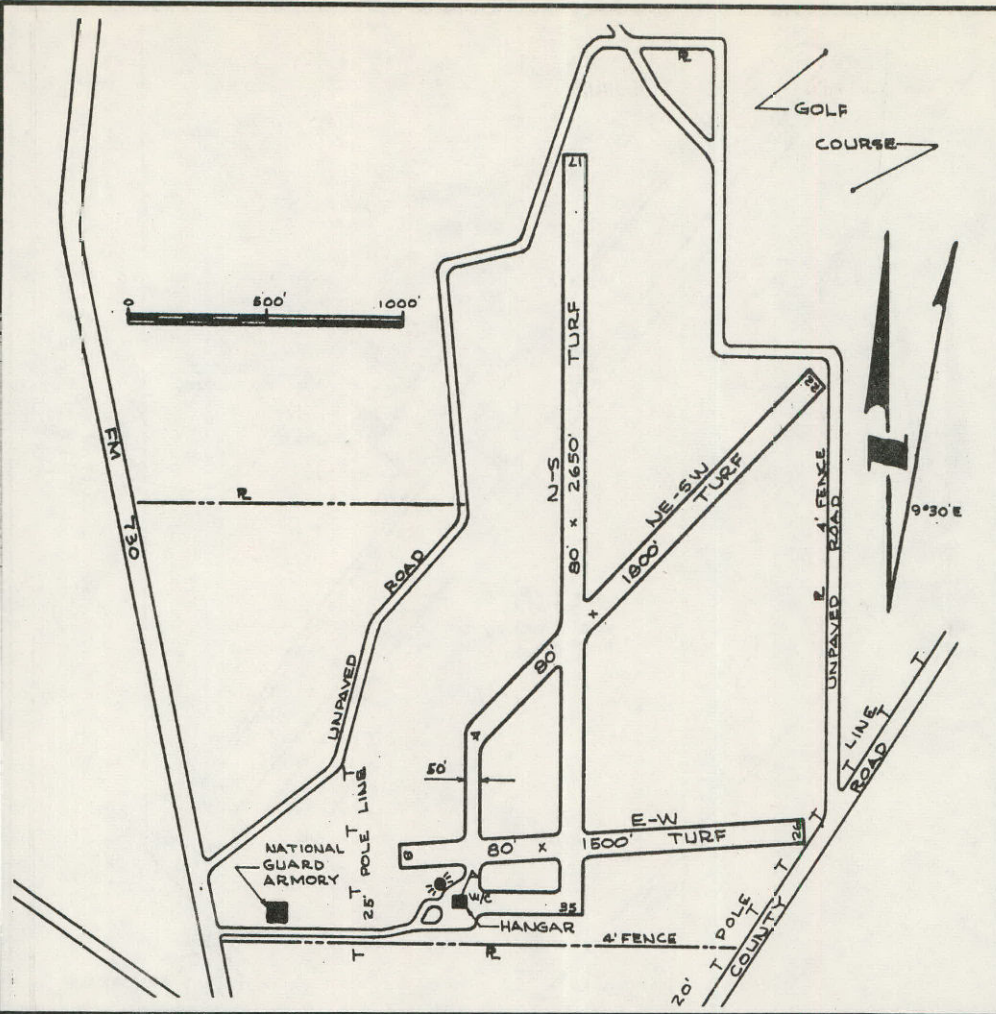
DALLAS, Park Cities
 LOC: 10 NW
 LAT: 32-54 LONG: 96-53
 EL: 483
 RNWY: 1750 HL - 2395 sod L
 SECT: Dallas
 FUEL: 80/87, 100/130
 REP: Major
 UNICOM: 122.8
 RMKS: Rgt hand tfc
 MGR: W. R. Burkhardt
 2748 Forest Lane
 Dallas 34, Texas
 OPERATORS:
 Park Cities Aviation, Inc.

DALLAS, Redbird
 LOC: 7 SW
 LAT: 32-41 LONG: 96-52
 EL: 659
 RNWY: 4450 HL
 SECT: Dallas
 FUEL: 80/87, 100/130, J
 REP: Major
 UNICOM: 123.0
 CAFE: Redbird Airport Restaurant
 RMKS: Twr 2 S
 MGR: George J. Dickson
 4831 Hampton Road
 Dallas, Texas
 OPERATORS:
 Airhaven
 Aviation Enterprises
 Longhorn Aviation
 Modern Aero Sales
 Texair
 See VFR Reporting Points pg XV

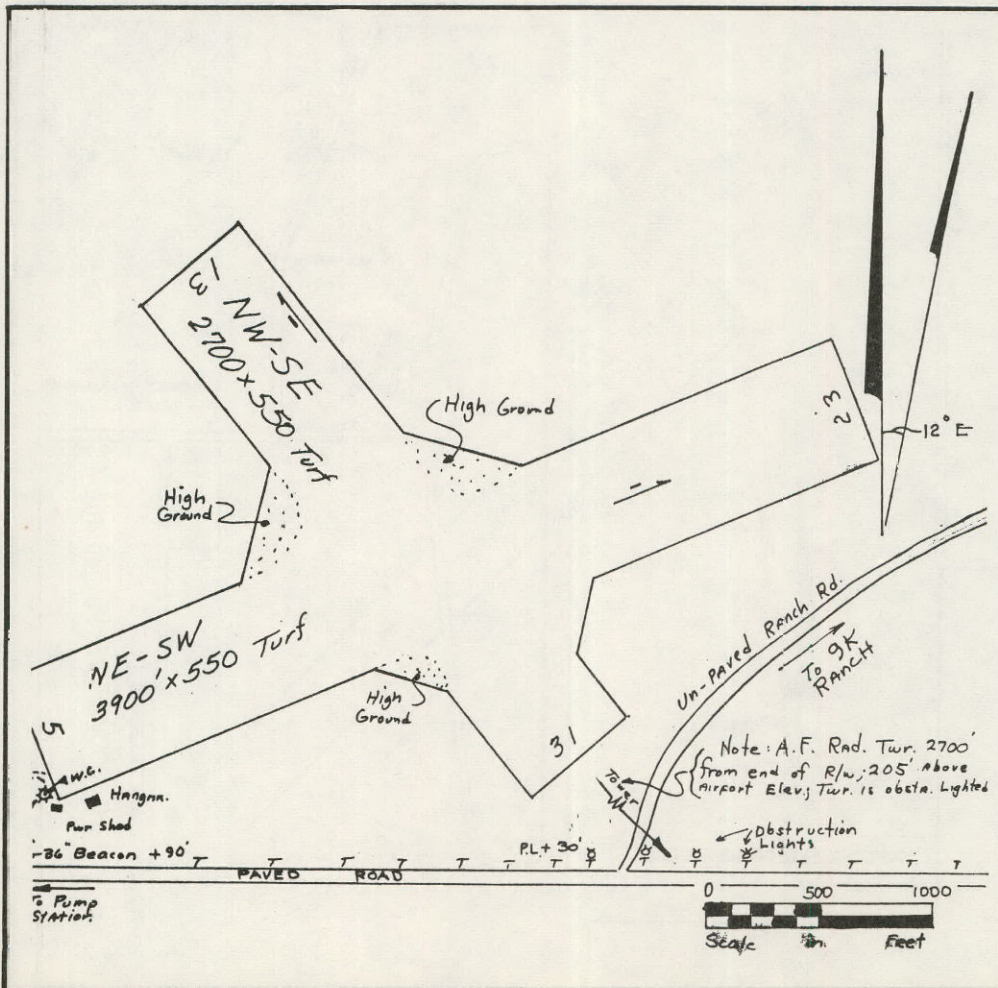


DALLAS, White Rock
 LOC: 7 NE
 LAT: 32-48 LONG: 96-42
 EL: 543
 RNWY: 2120 HL
 SECT: Dallas
 FUEL: 80/87, 100/130
 REP: Major
 UNICOM: 122.8
 MGR: W. W. McWhirter
 1400 John West Road
 Dallas, Texas



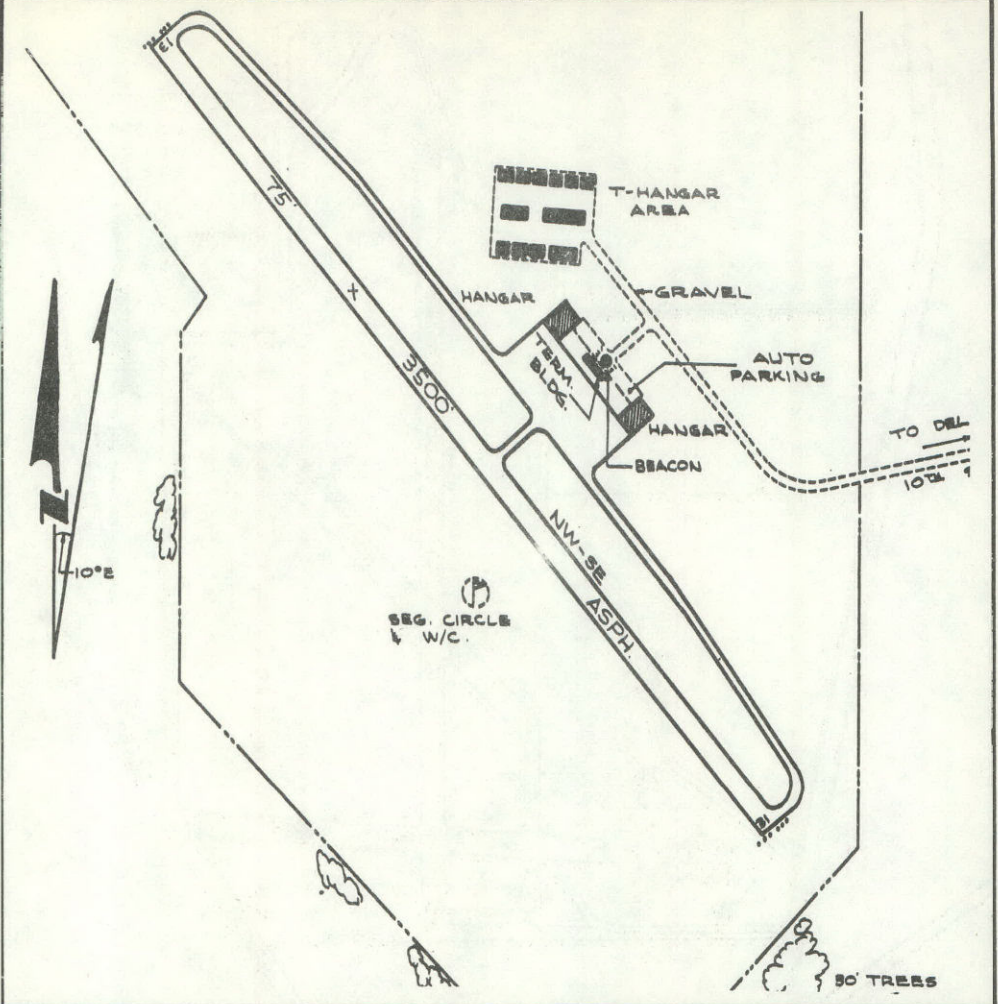


DECATUR, Municipal
 LOC: 2 N
 LAT: 33-15 LONG: 97-35
 EL: 1059
 RNWY: 2650 sod
 SECT: Dallas
 FUEL: 80/87, 100/130
 RMKS: Bcn to 2200 hrs
 MGR: George A. Long
 Decatur, Texas

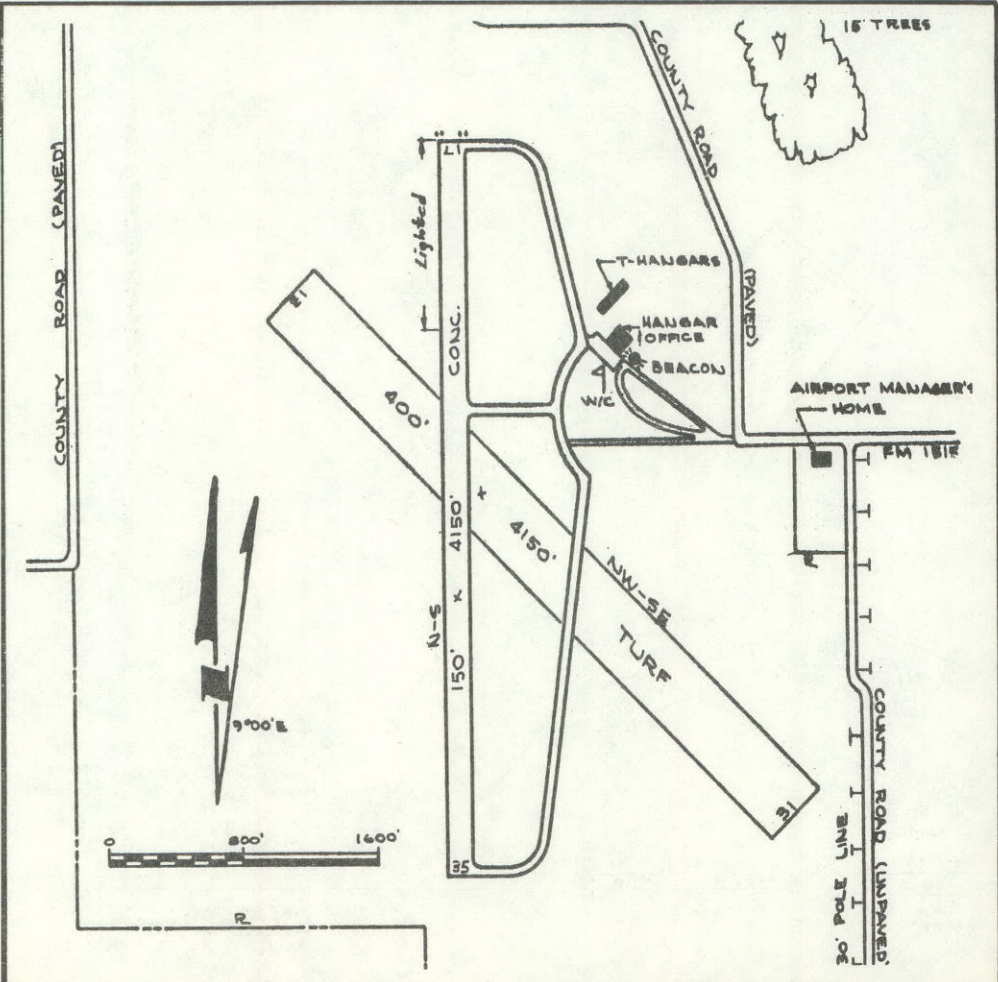


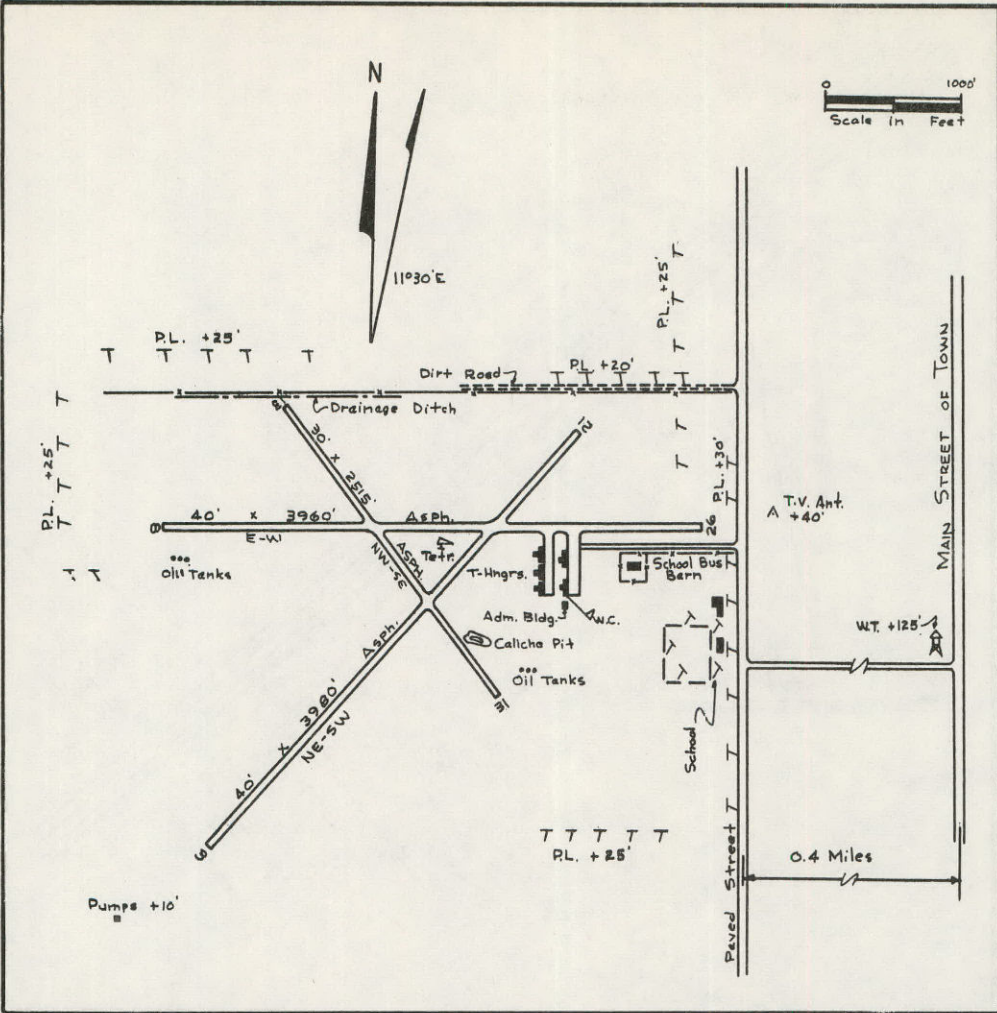
DELAWARE SPRINGS, FAA Site
 LOC: 18 E of Guadalupe Peak
 LAT: 31-52 LONG: 104-32
 EL: 3955
 RNWY: 3900 sod
 SECT: El Paso
 RMKS: Several small hills in vicinity of fld. Air currents occasionally tricky. In locating fld by plane, fly E along pipe line from Pine Springs. Boundary lgts only. Unattended
 MGR: Federal Aviation Agency
 Box 1689
 Fort Worth, Texas

DEL RIO, Del Rio International
 LOC: 1 NW
 LAT: 29-22 LONG: 100-55
 EL: 1017
 RNWY: 3500 HL - 4200 sod available
 SECT: Del Rio
 FUEL: 80/87, 100/130
 REP: Major
 UNICOM: 122.8
 RMKS: Rgt hand tfc 13-17; 1540 MSL
 ant aprox 3.6 S
 MGR: Joe Kerr
 Del Rio, Texas
 OPERATORS:
 Del Rio Flying Service
 ValVerde Aero

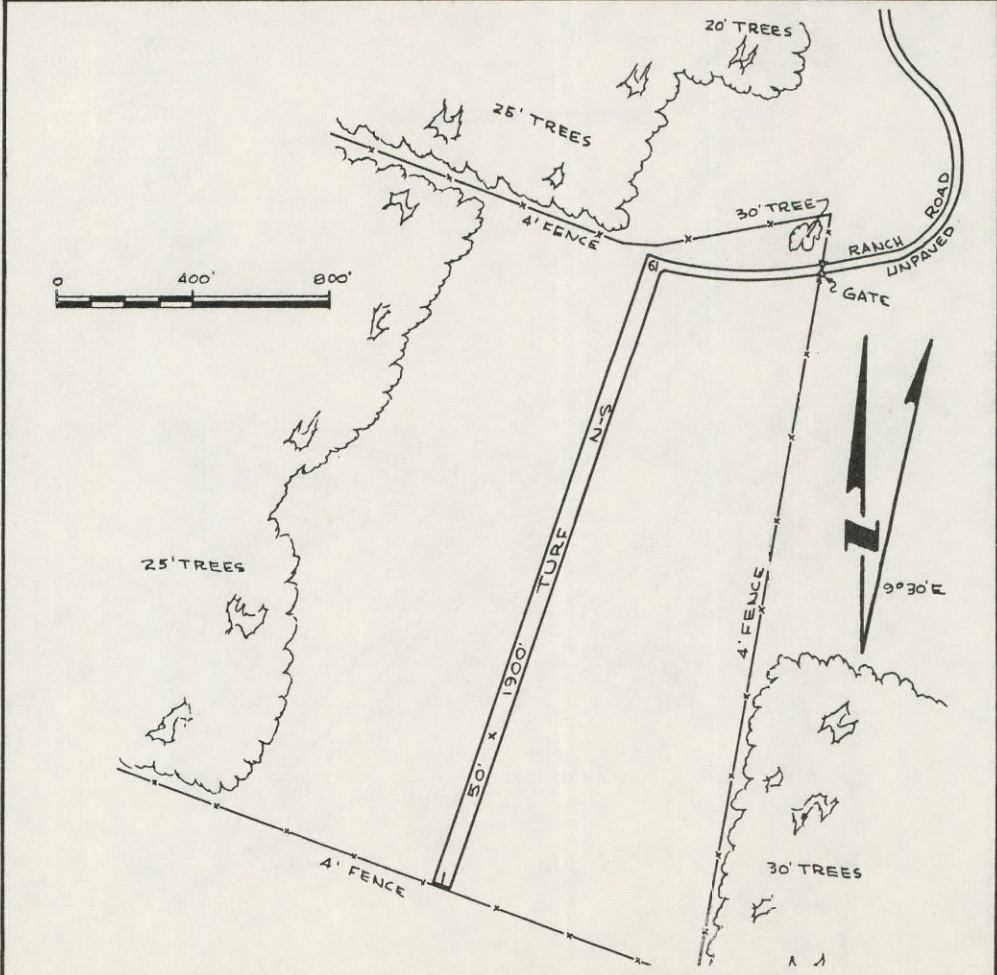


DENTON, Municipal
 LOC: 4 W
 LAT: 33-12 LONG: 97-12
 EL: 652
 RNWY: 4150 H
 SECT: Dallas
 FUEL: 80/87, 100/130
 REP: Minor
 RMKS: Use runways when wet; lgts
 on req - on N end only
 MGR: Patrick F. Breen
 Rt. 1
 Denton, Texas
 OPERATORS:
 North Texas Aviation



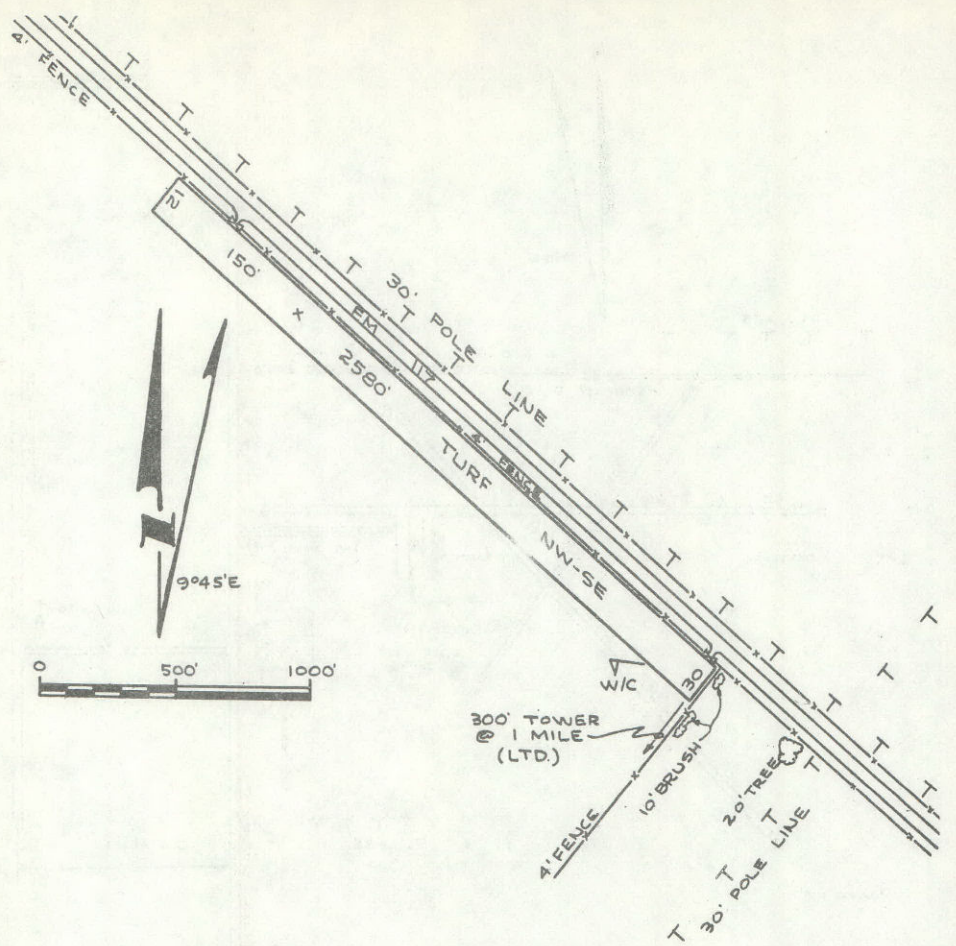


DENVER CITY, Denver: City
 LOC: 1 W
 LAT: 32-58 LONG: 102-50
 EL: 3584
 RNWY: 3960 H
 SECT: Roswell
 MGR: Humble Oil & Refining Co.
 Houston, Texas

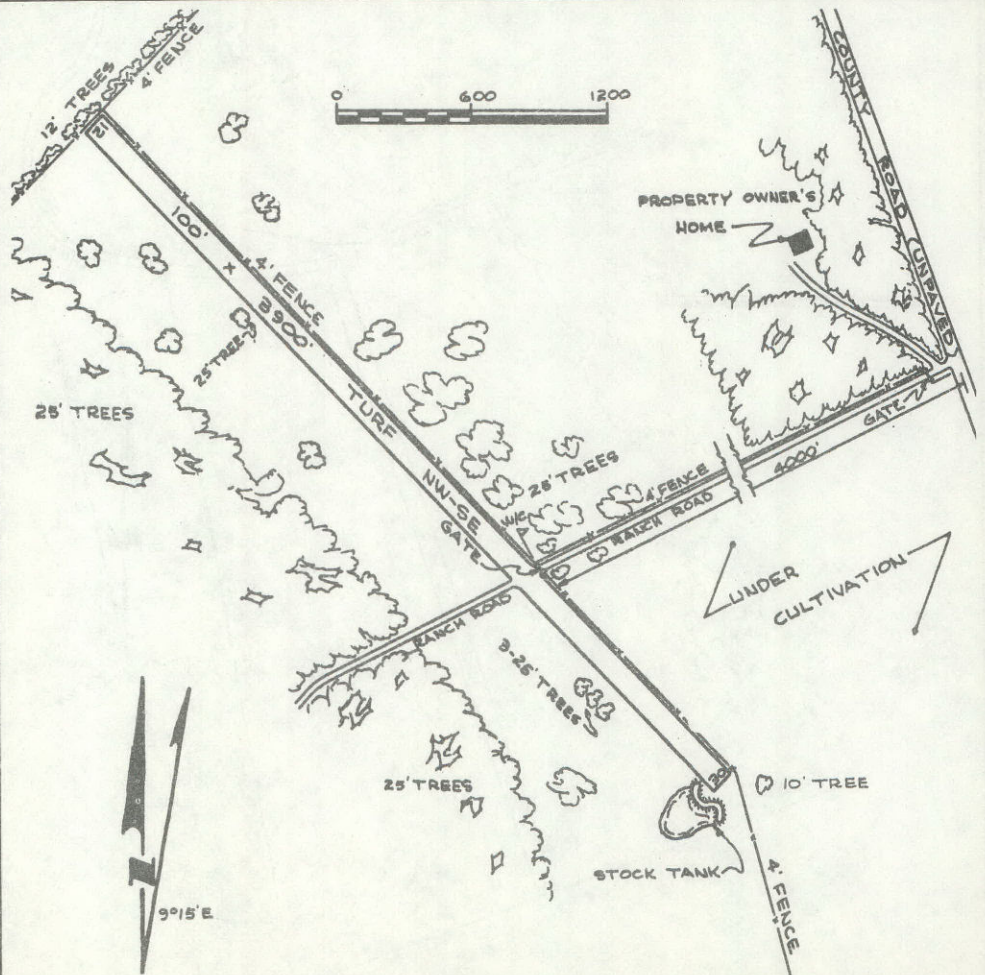


DEVINE, Meyer Ranch
 LOC: 2 SW
 LAT: 29-08 LONG: 93-56
 EL: 700
 RNWY: 1900 sod
 SECT: San Antonio
 RMKS: Pvt
 MGR: F. C. Meyer, Jr.
 Box 552
 Devine, Texas

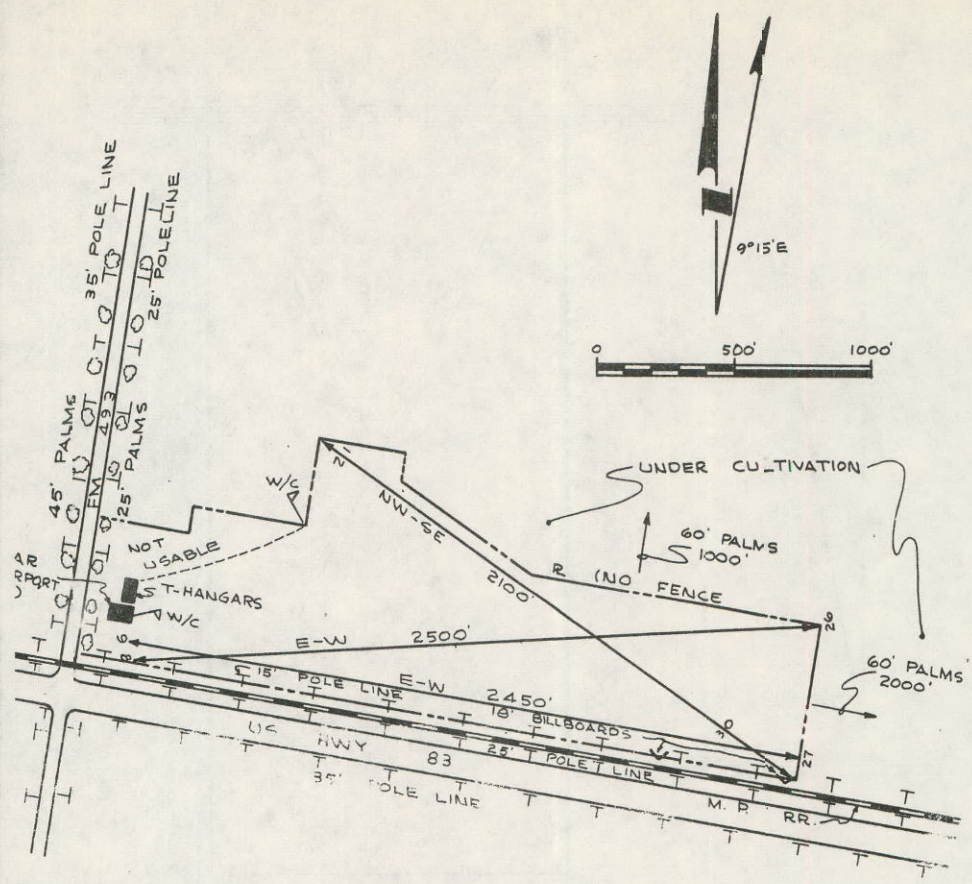
DILLEY, Dilley
 LOC: 1 NW
 LAT: 28-41 LONG: 99-11
 EL: 550
 RNWY: 3000 sod
 SECT: San Antonio
 RMKS: 300' rdo twr 1/2 S
 MGR: Dilley Chamber of Commerce
 Dilley, Texas



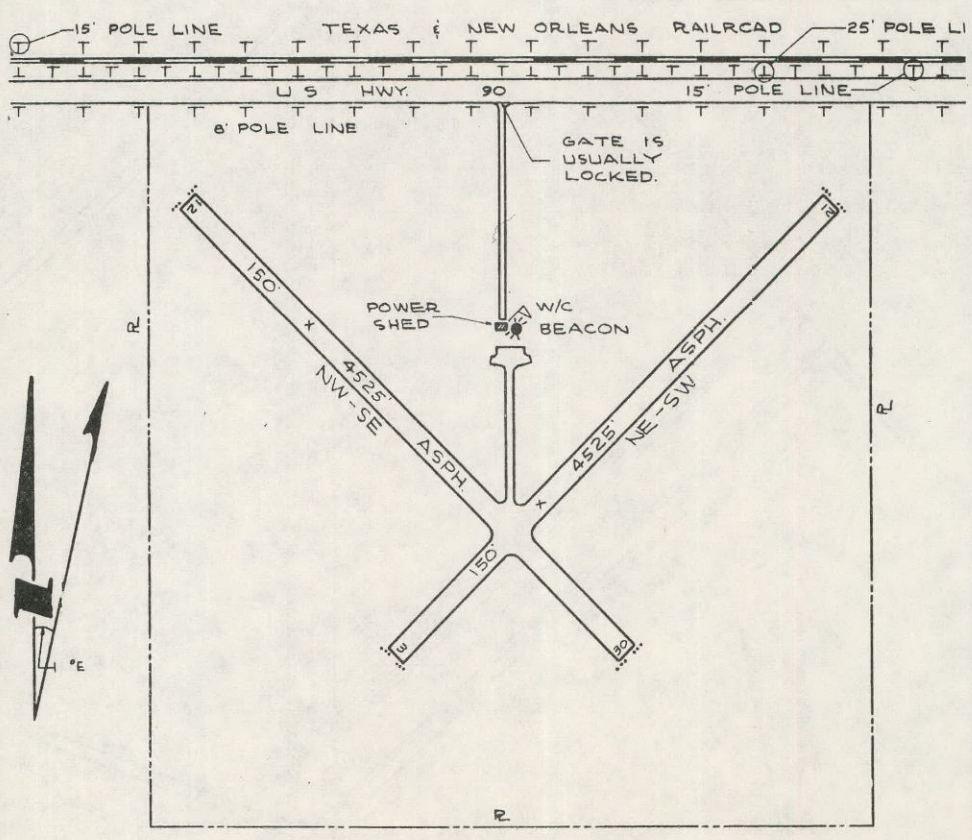
DINERO, Holman Cartwright Ranch
 LOC: 1 S
 LAT: 28-12 LONG: 97-58
 EL: 110
 RNWY: 3900 sod
 SECT: San Antonio
 RMKS: Pvt
 MGR: Holman Cartwright
 Twin Oaks Ranch
 Dinero, Texas



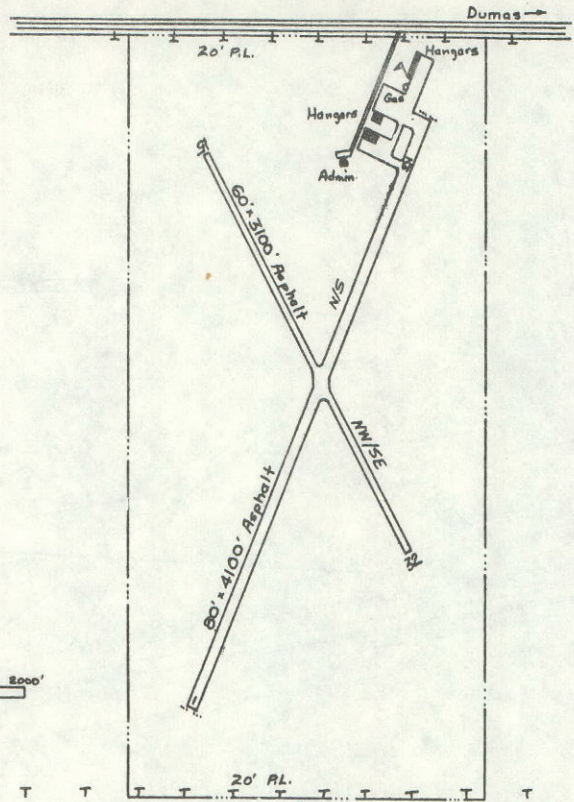
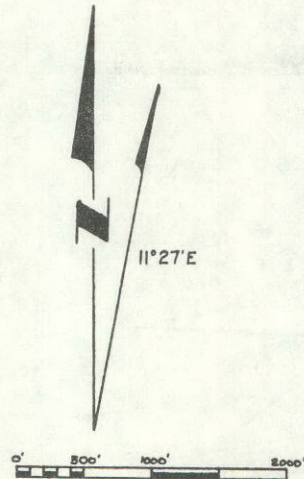
DONNA, Woods
 LOC: 1 E
 LAT: 26-10 LONG: 98-02
 EL: 88
 RNWY: 2500 sod
 SECT: Corpus Christi
 MGR: C. F. Woods
 Donna, Texas



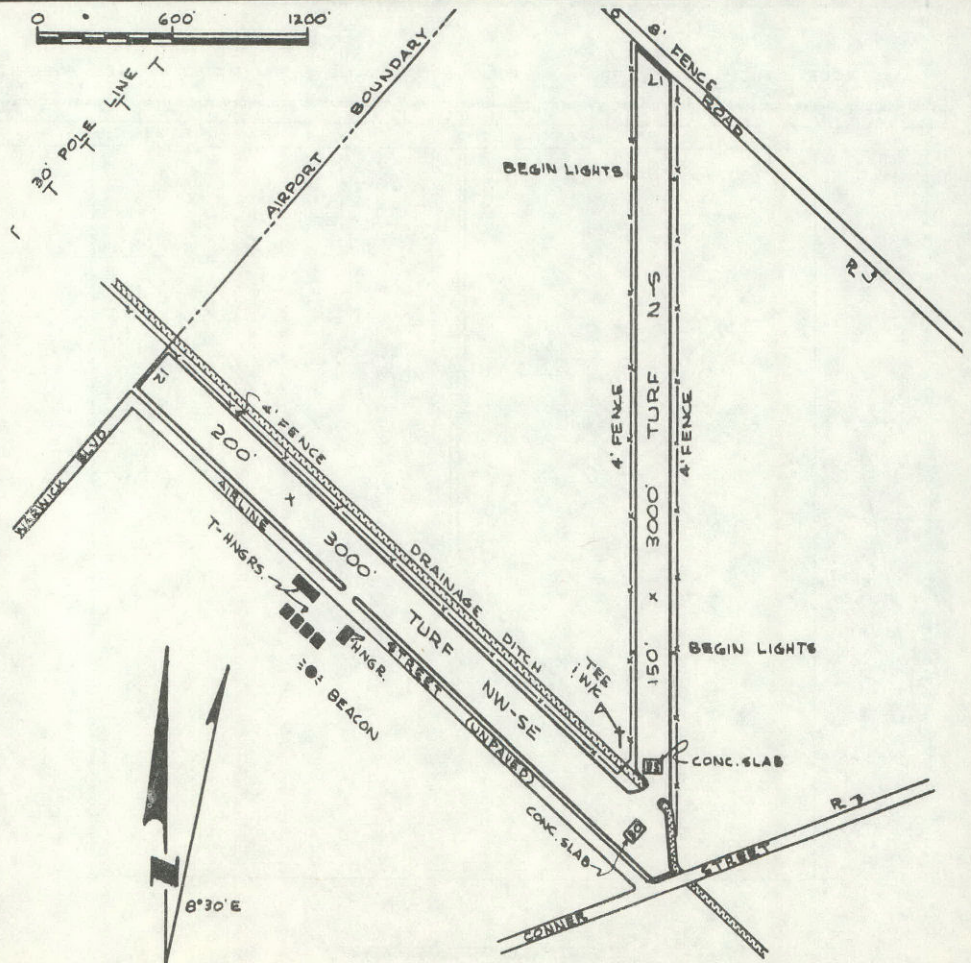
DRYDEN, FAA Site
 LOC: 6 W
 LAT: 30-02 LONG: 102-12
 EL: 2321
 RNWY: 4525 HL
 SECT: El Paso
 RMKS: Unattended
 MGR: Federal Aviator Agency
 Box 1689
 Fort Worth, Texas

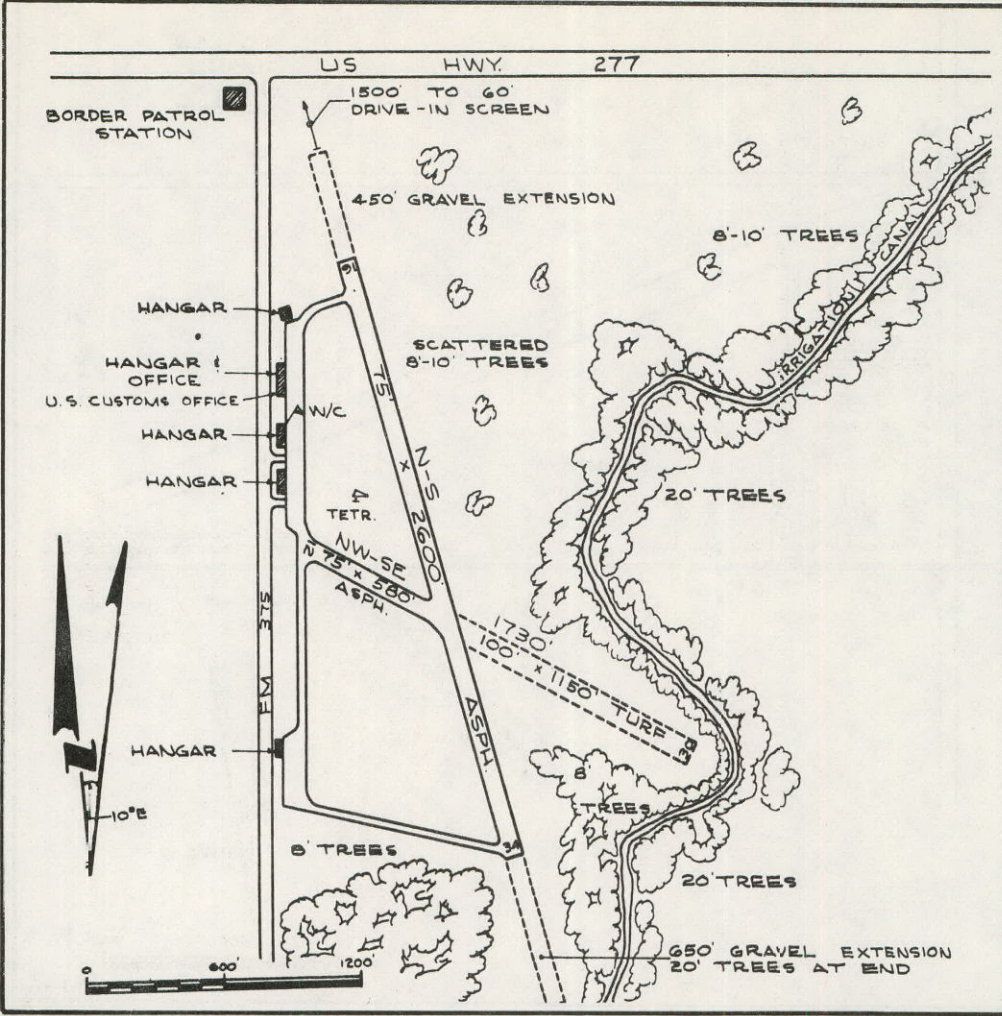


DUMAS, Dumas
 LOC: 2 W
 LAT: 35-52 LONG: 102-00
 EL: 3688
 RNWY: 4100 HL
 SECT: Albuquerque
 FUEL: 80/87, 100/130
 REP: Minor
 UNICOM: 122.8
 CAFE: Snack Bar
 RMKS: Courtesy Car available
 MGR: Charles So Relle
 Box 825
 Dumas, Texas
 OPERATORS:
 *Aero Services
 Dumas Flying Service
 *Hatter Spraying Service
 *So Relle Sprayers

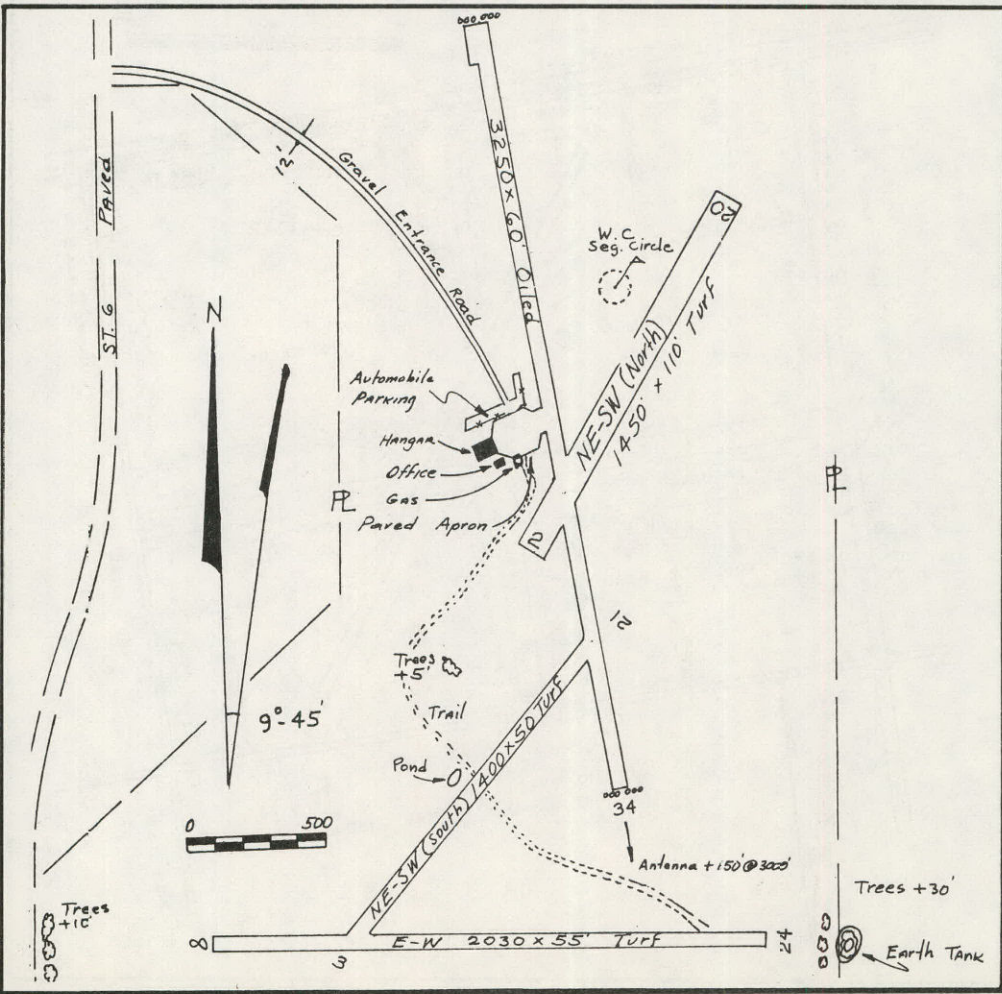


EAGLE LAKE, Municipal
 LOC: 1 N
 LAT: 29-35 LONG: 96-20
 EL: 185
 RNWY: 3000 sod L
 SECT: San Antonio
 FUEL: 100/130
 MGR: Kenneth E. Smith
 Box 35
 Eagle Lake, Texas
 OPERATORS:
 *J & J Dusting Service



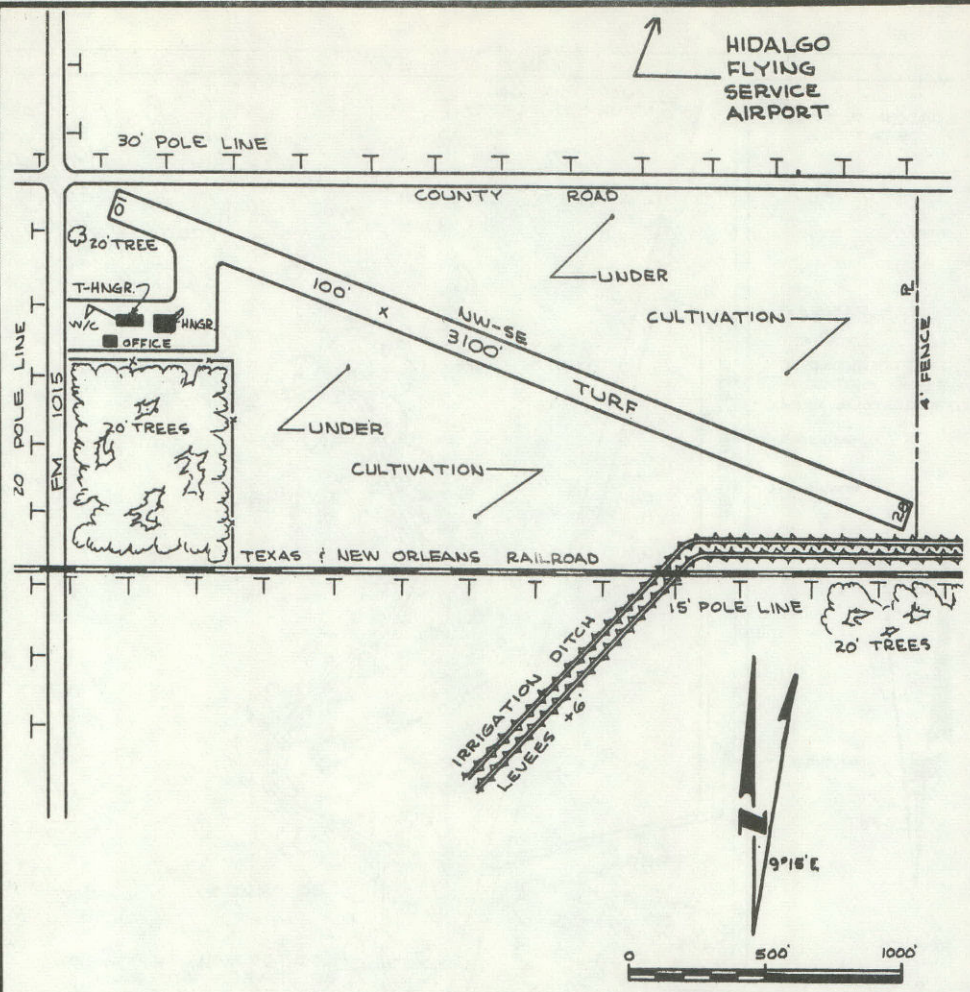


EAGLE PASS, Municipal
 LOC: 1 E
 LAT: 28-42 LONG: 100-29
 EL: 774
 RNWY: 2600 HL on 3050 sod
 SECT: Del Rio
 FUEL: 80/87, 100/130
 REP: Minor
 UNICOM: 122.8
 CAFE: Holly Inn
 RMKS: Airport of Entry
 MGR: George H. Stodder
 Box 465
 Eagle Pass, Texas
 OPERATORS:
 Al Apts Aero Service
 Border Aero Services

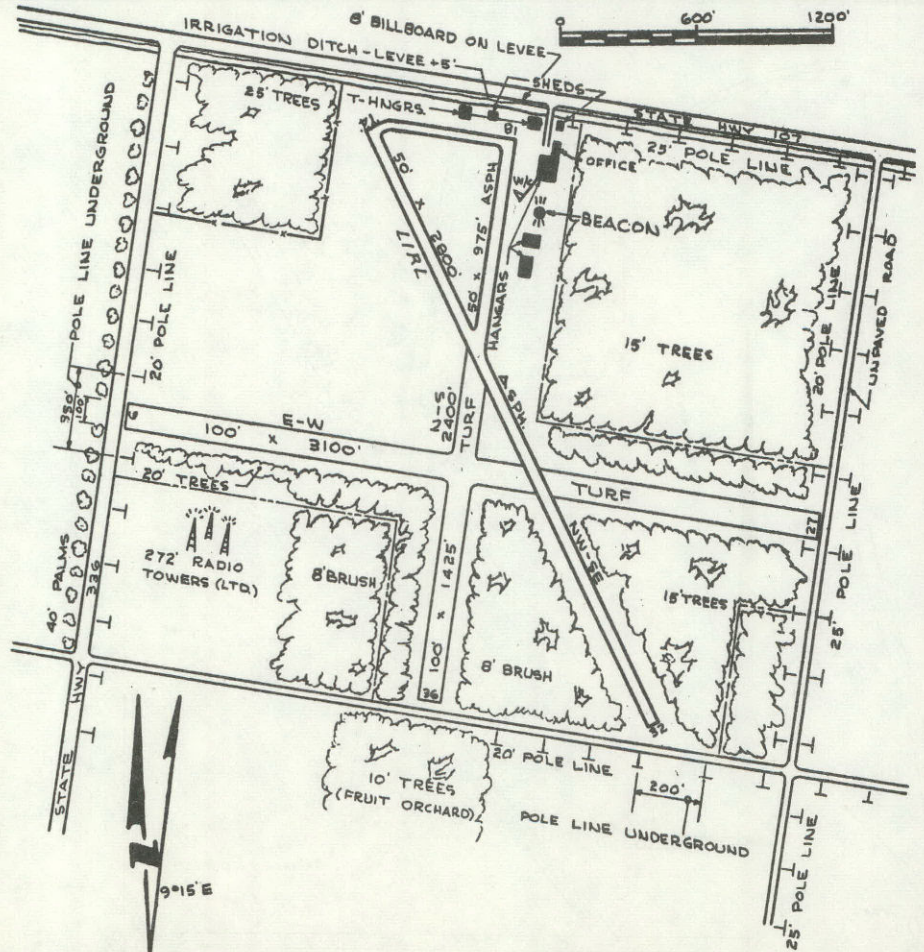


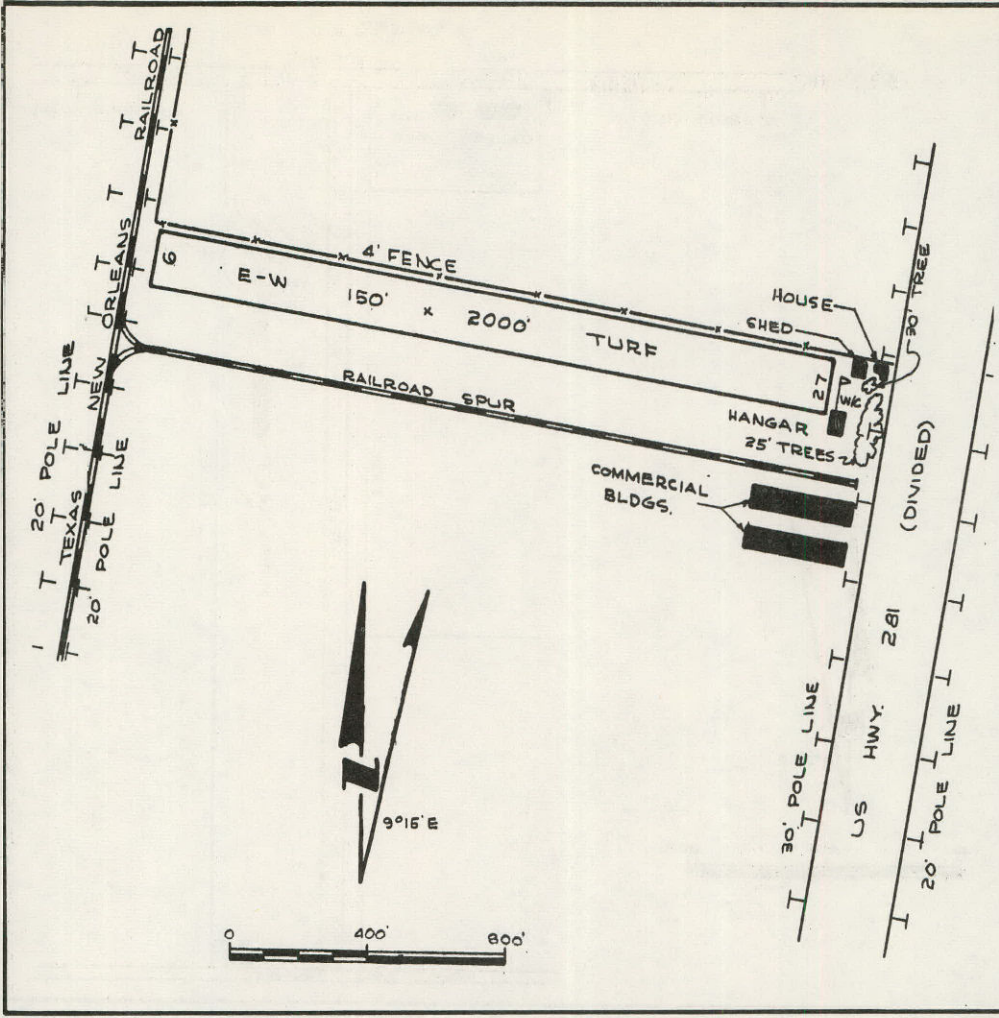
EASTLAND, Municipal
 LOC: 1 N
 LAT: 32-25 LONG: 98-49
 EL: 1468
 RNWY: 3250 HL
 SECT: Dallas
 FUEL: 80/87
 RMKS: Phone from Hgr for fuel
 MGR: City of Eastland
 Eastland, Texas

EDCOUCH, Walker
 LOC: 1 NE
 LAT: 26-18 LONG: 97-57
 EL: 70
 RNWY: 3100 sod
 SECT: Corpus Christi
 FUEL: 80/87, 91/96
 REP: Major
 MGR: Edwin R. Walker
 Rt. 3
 Edcouch, Texas
 OPERATORS:
 Walker Flying Service

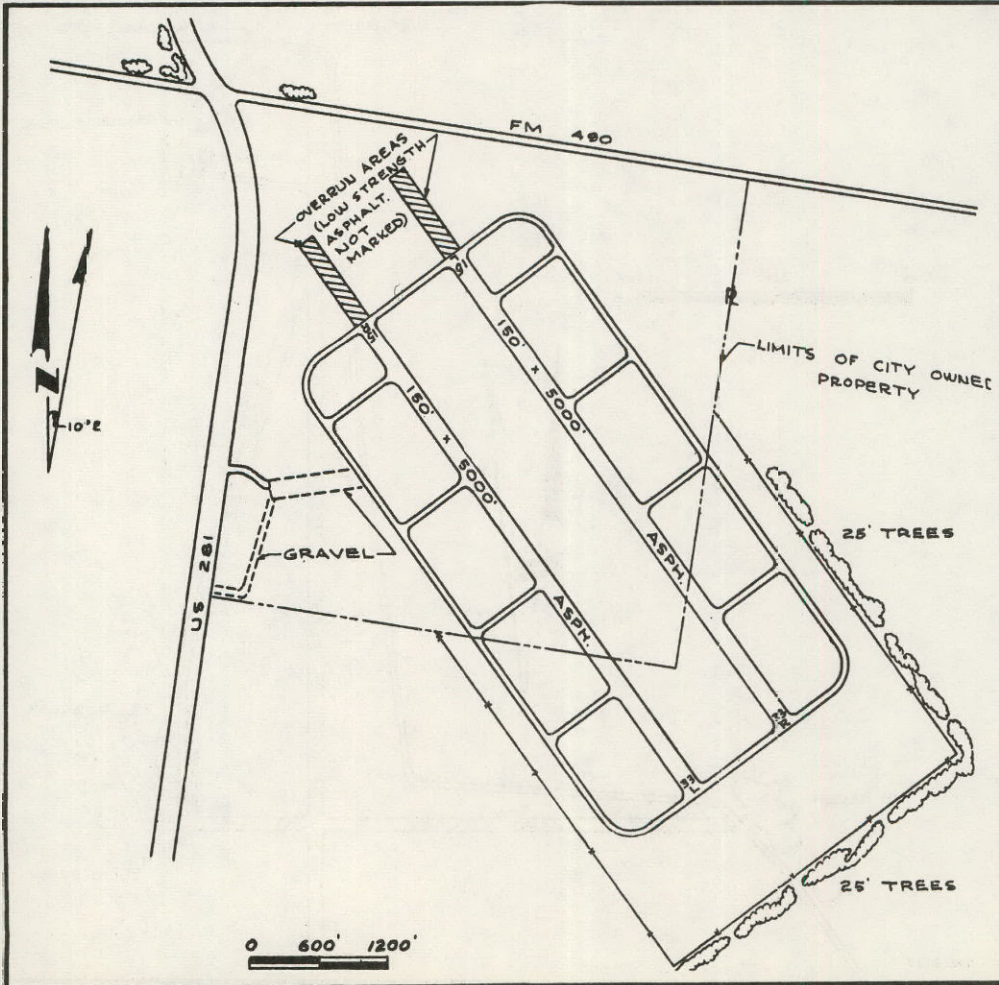


EDINBURG, Municipal
 LOC: 3 W
 LAT: 26-18 LONG: 98-12
 EL: 90
 RNWY: 2800 HL on 3100 sod
 SECT: Corpus Christi
 FUEL: 80/87, 100/130
 REP: Major
 UNICOM: 122.8
 MGR: Jack Owens
 Box 449
 Edinburg, Texas
 OPERATORS:
 Southwick Airplane Service
 *Triplett Aviation & Spraying
 Service



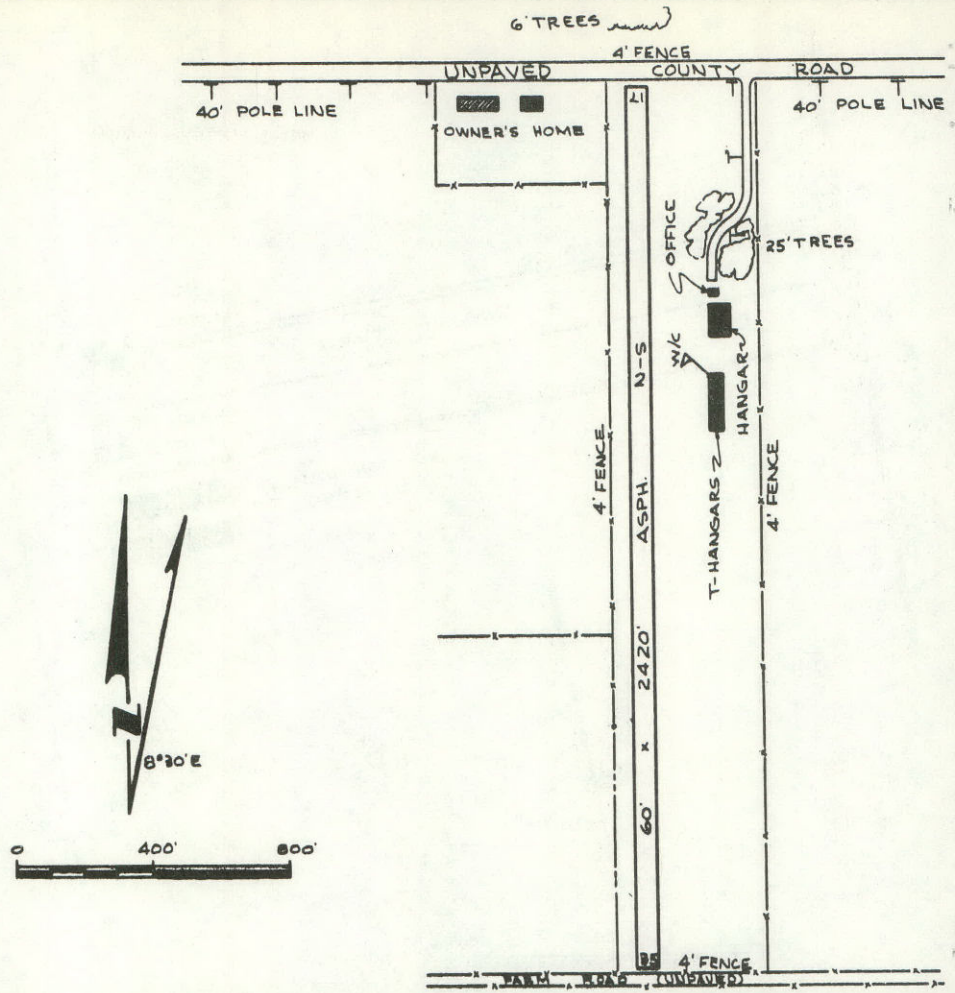


EDINBURG, Clay Dusting Service
 LOC: 1 N
 LAT: 26-19 LONG: 98-09
 EL: 90'
 RNWY: 2000 sod
 SECT: Corpus Christi
 FUEL: 80/87
 REP: Minor
 RMKS: Pvt
 MGR: Cecil L. Clay
 Box 448
 Edinburg, Texas
 OPERATORS:
 *Clay Dusting Service

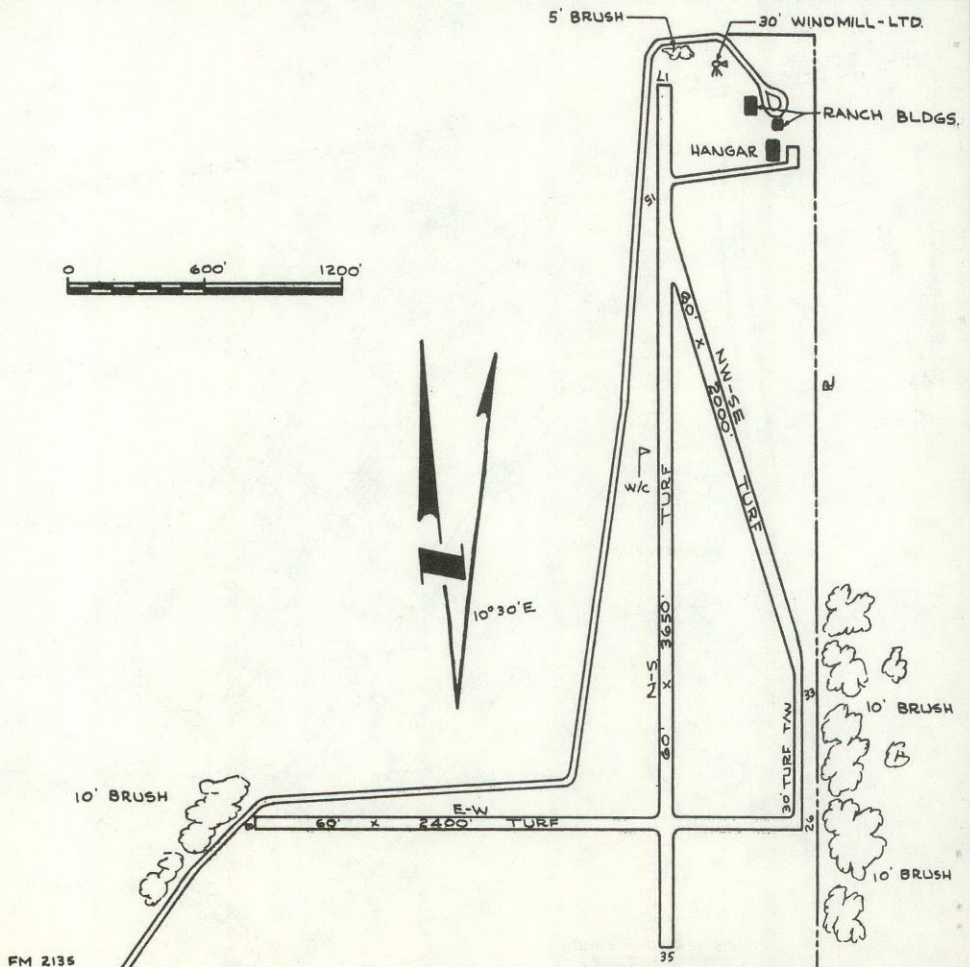


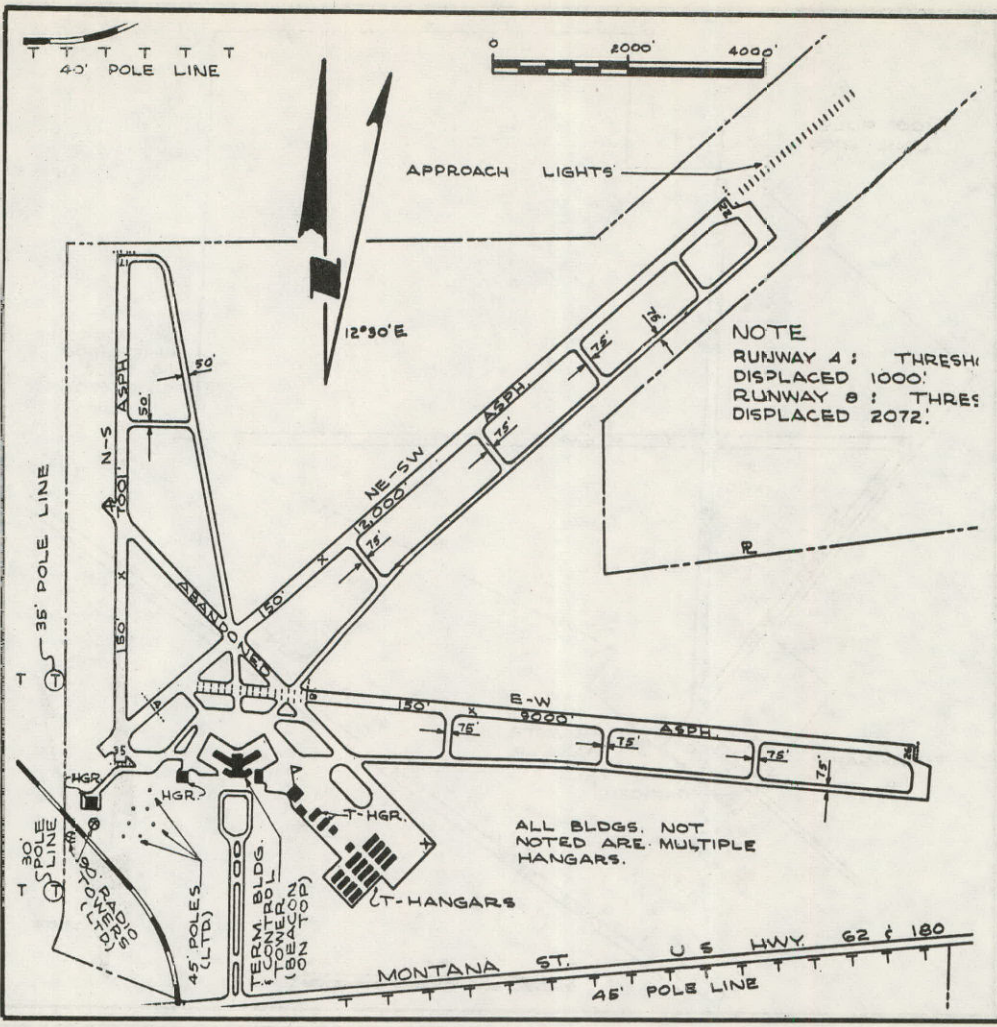
EDINBURG, Moore Field - Aux # 1
 LOC: 10 N
 LAT: 26-26 LONG: 93-08
 EL: 80'
 RNWY: 5000 H
 SECT: Corpus Christi
 RMKS: 15-R open to traf - all others clsd
 MGR: City of Edinburg
 Drawer 1079
 Edinburg, Texas

EL CAMPO, Airpark
 LOC: 5 NW
 LAT: 29-16 LONG: 96-19
 EL: 128
 RNWY: 2400 H
 SECT: San Antonio
 FUEL: 80/87, 100/130
 REP: Major
 UNICOM: 122.8
 RMKS: Lgts on req
 MGR: W. L. Thornton
 Box 288
 El Campo, Texas
 OPERATORS:
 El Campo Flying Service
 *Independent Dusting Service

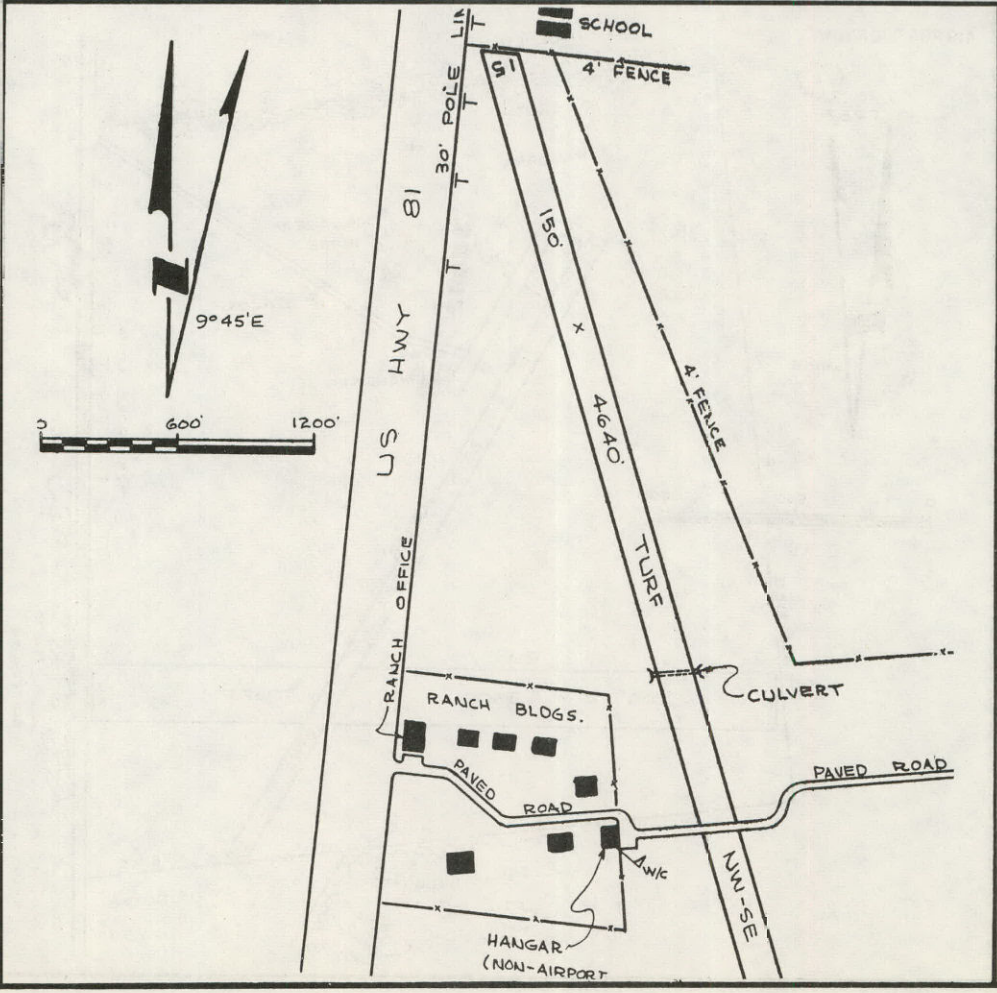


ELDORADO, Ray Bruton Ranch
 LOC: 12 NW
 LAT: 30-54 LONG: 100-47
 EL: 2500
 RNWY: 3650 sod
 SECT: Austin
 FUEL: 100/130
 RMKS: P-line N
 MGR: Ray Bruton
 Bruton Ranch
 Eldorado, Texas



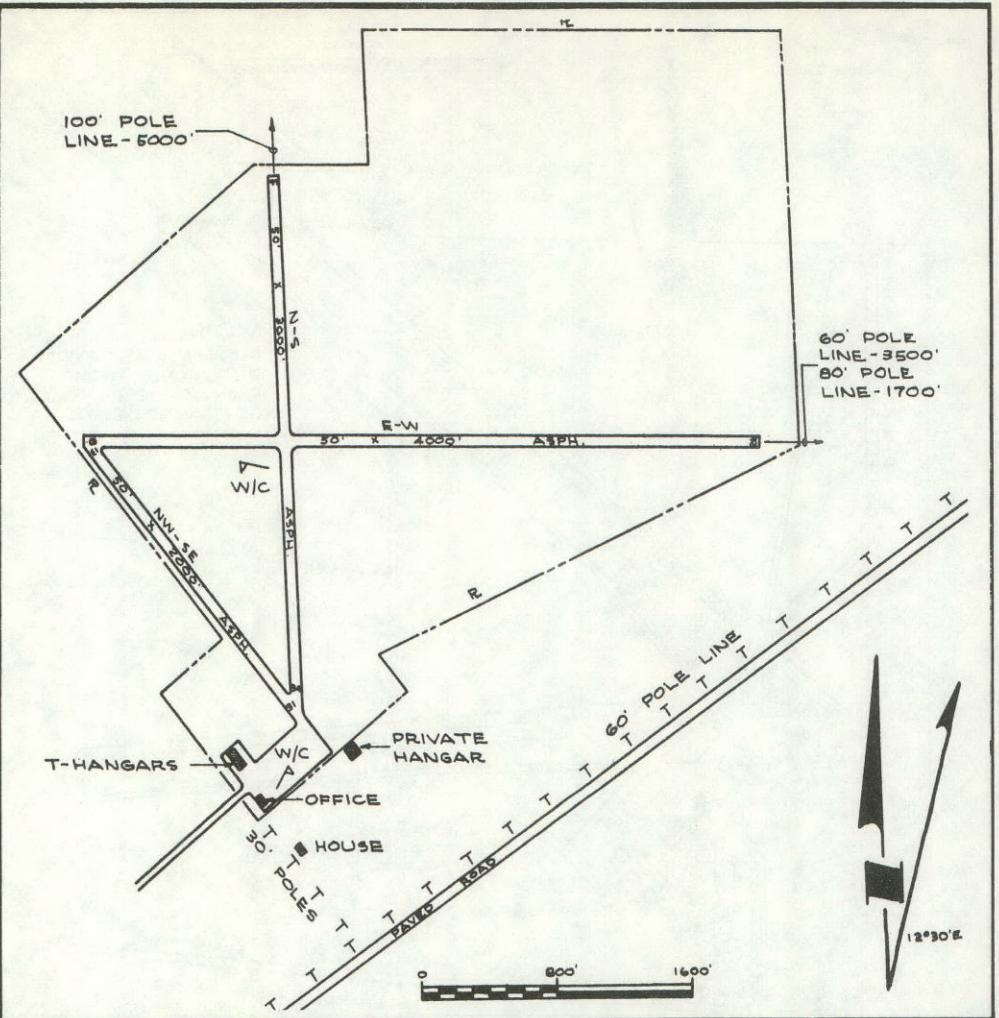


EL PASO, El Paso International
 LOC: 5 NE
 LAT: 31-48 LONG: 106-23
 EL: 3956
 RNWY: 12000 HL
 SECT: El Paso
 FUEL: 80/87, 91/96, 100/130,
 115/145, J
 REP: Major
 UNICOM: 123.0
 CAFE: Sky Chef
 RMKS: Airport of Entry - check
 NOTAMS
 MGR: James R. Mettler, Mgr.
 W. R. Thompson, Asst. Mgr.
 Box 9128
 El Paso 82, Texas
 OPERATORS:
 Champs Aviator, Inc.
 Southwest Air Rangers

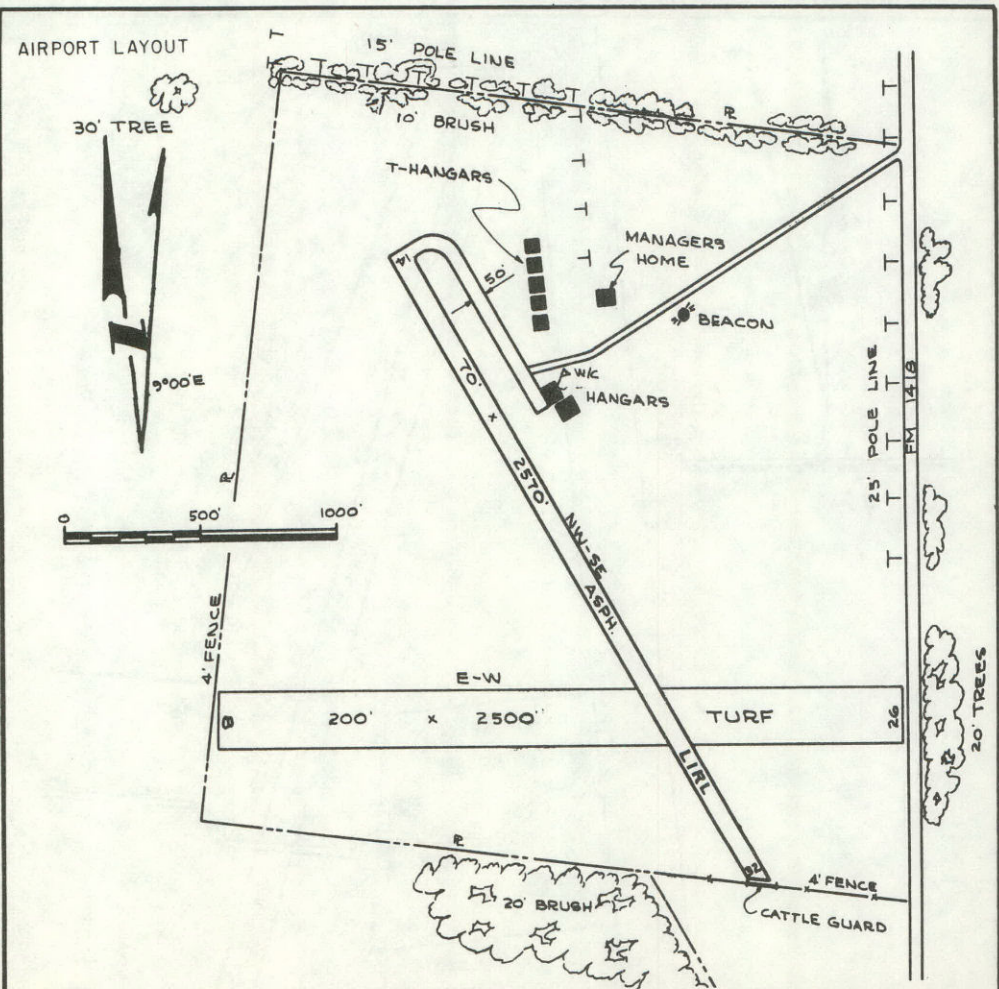


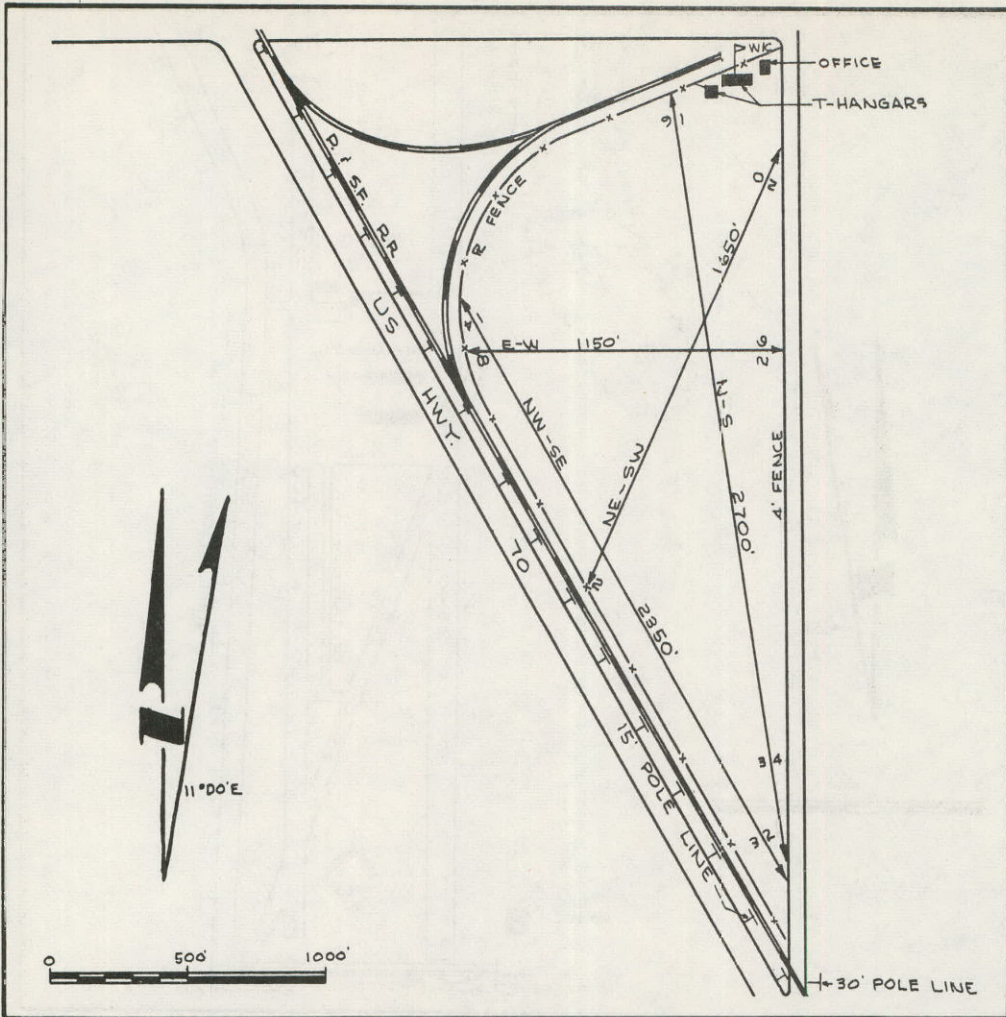
ENCINAL, Callaghan Ranch
 LOC: 10 SSW
 LAT: 27-52 LONG: 99-21
 EL: 610
 RNWY: 4640 sod
 SECT: Corpus Christi
 RMKS: Pvt; P-line S
 MGR: Joe B. Finley, Jr.
 Callaghan Ranch
 Encinal, Texas

FABENS, Fabens (El Paso Co.)
 LOC: 1 N
 LAT: 31-31 LONG: 106-09
 EL: 3621
 RNWY: 4000 H
 SECT: El Paso
 FUEL: 80/87, 100/130
 REP: Major
 UNICOM: 122.8
 MGR: Bill Turnbull
 Box 913
 Fabens, Texas

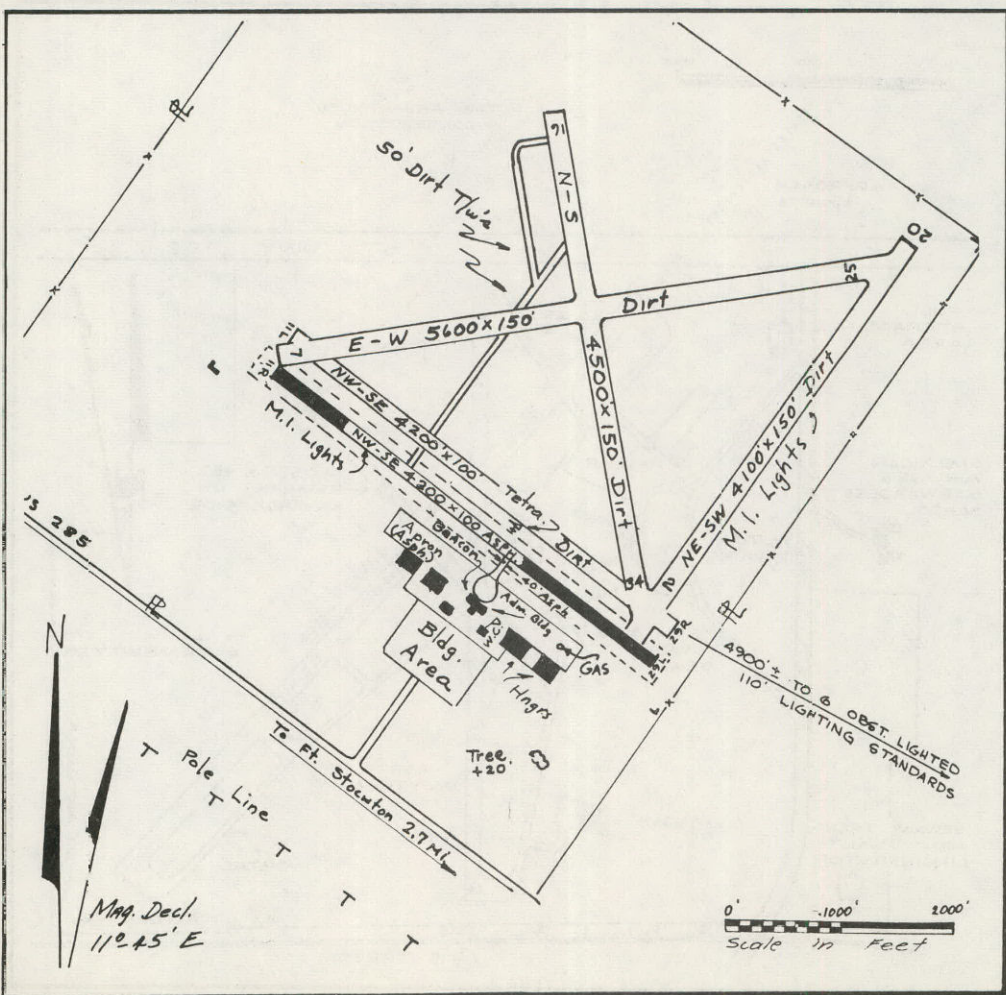


FALFURRIAS, Brooks Co.
 LOC: 2 SE
 LAT: 27-12 LONG: 98-07
 EL: 115
 RNWY: 2570 HL
 SECT: Corpus Christi
 FUEL: 80/87, 100/130
 REP: Minor
 MGR: H. D. Phillips
 Box 113
 Falfurrias, Texas



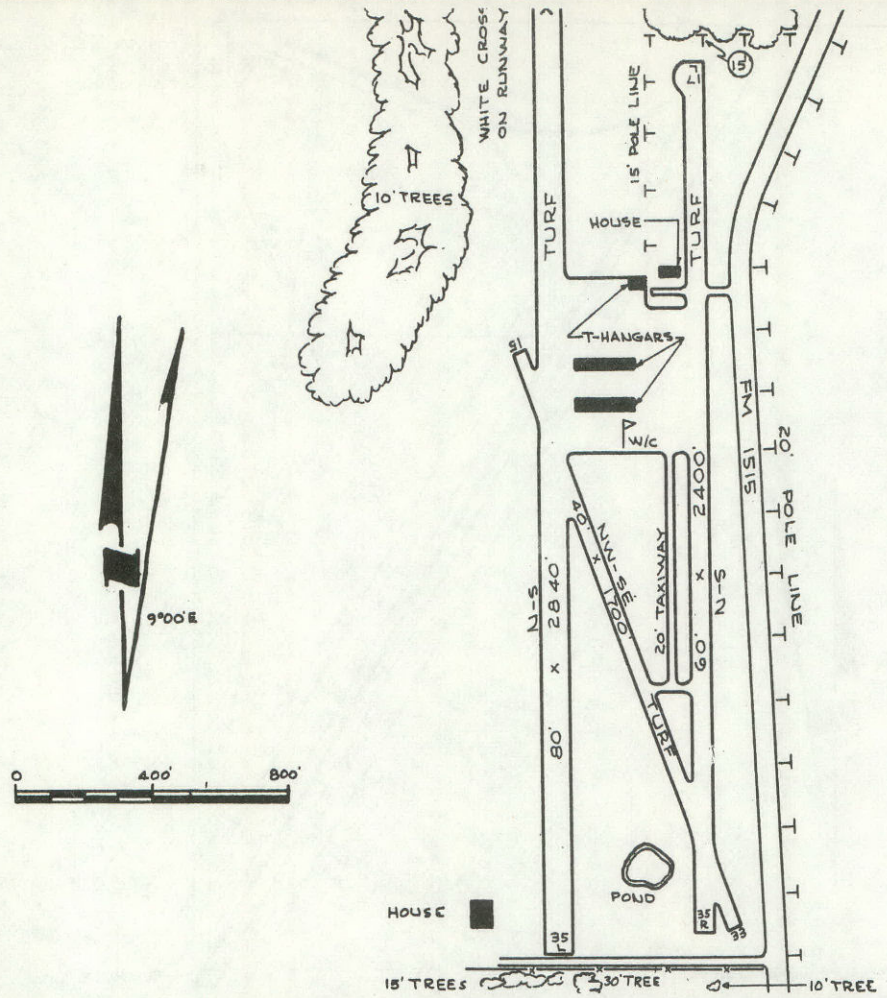


FLOYDADA, Municipal
 LOC: 1 N
 LAT: 33-00 LONG: 101-20
 EL: 3187
 RNWY: 2700 sod
 SECT: Dallas
 FUEL: 80/87
 RMKS: Ruf
 MGR: Fred Martin
 Floydada, Texas



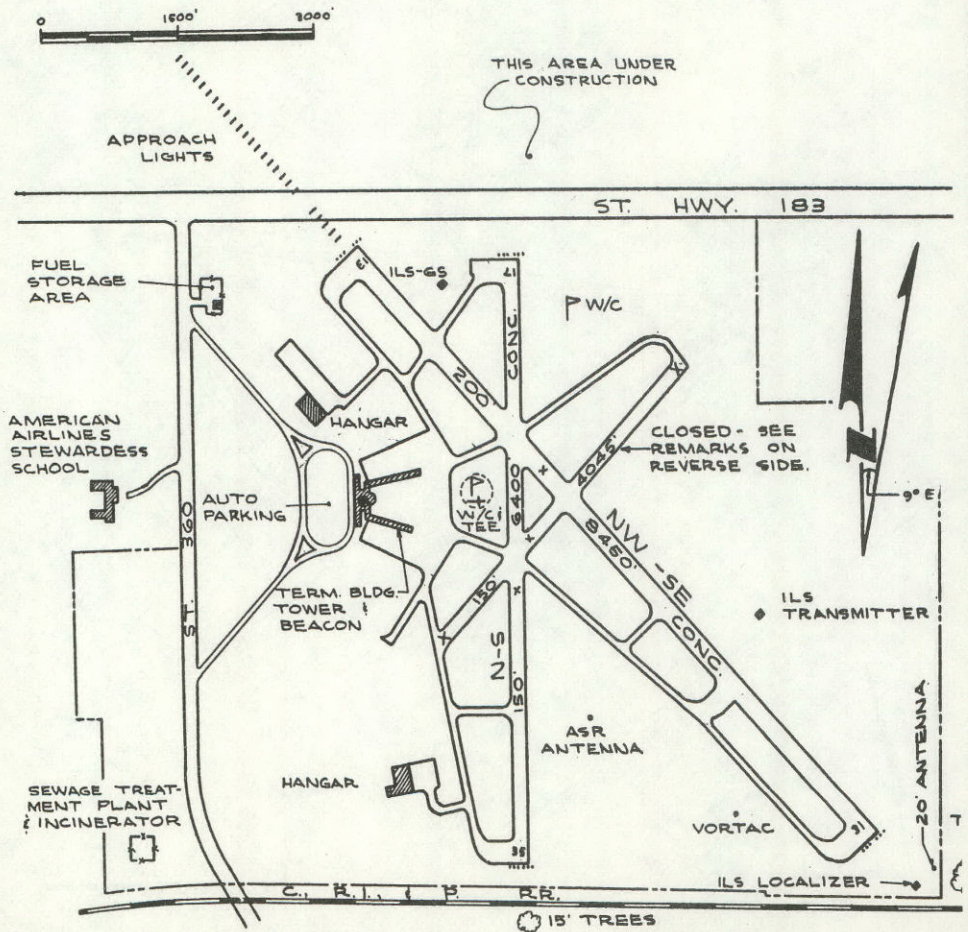
FORT STOCKTON, Pecos Co.
 LOC: 2 NW
 LAT: 30-55 LONG: 102-55
 EL: 3010
 RNWY: 5600 sod
 SECT: El Paso
 FUEL: 80/87, 100/130
 REP: Major
 MGR: William W. Hargus
 Box 747
 Fort Stockton, Texas
 OPERATORS:
 Big Bend Flying Service

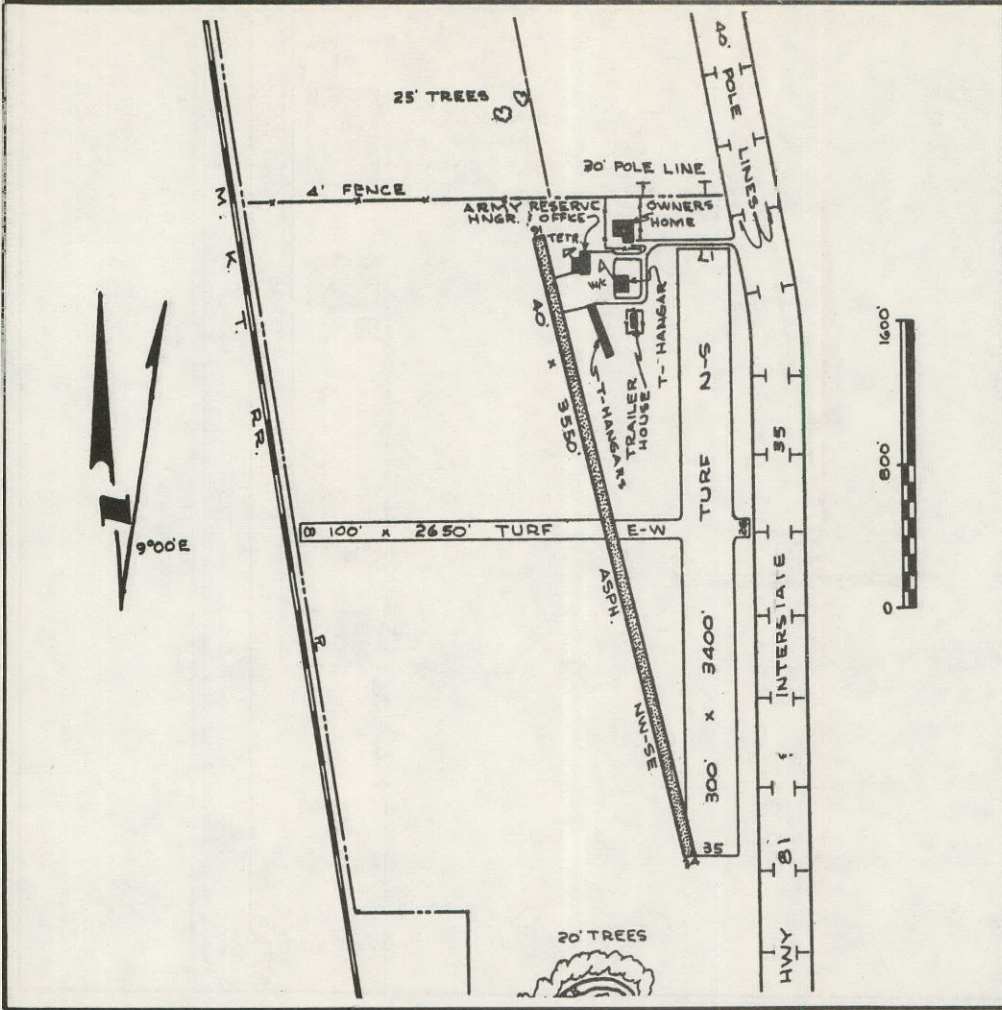
FORT WORTH, Atwood
 LOC: 5 E Azle
 LAT: 32-56 LONG: 97-36
 EL: 820
 RNWY: 2500 sod
 SECT: Dallas
 FUEL: 80/87
 RMKS: Ruf; rnwy 17R-35L clsd
 MGR: John L. Atwood
 Rt. 2, Box 110
 Springtown, Texas



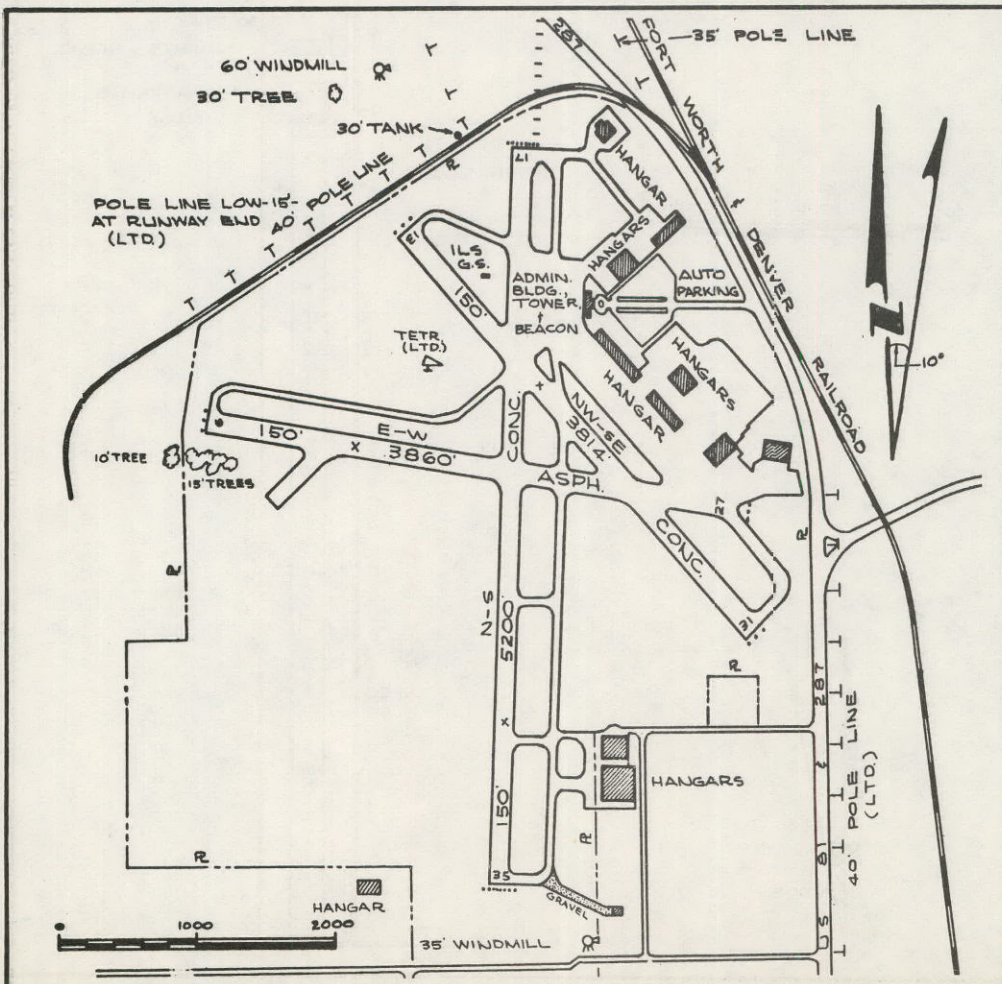
FORT WORTH, Greater Fort Worth International

LOC: 18 E
 LAT: 32-50 LONG: 97-03
 EL: 568
 RNWY: 8450 HL
 SECT: Dallas
 FUEL: 80/87, 91/96, 100/130
 115/145, J
 REP: Major
 CAFE: Sky Chef's Inc.
 RMKS: NE/SW rnwy clsd; ck
 NOTAMS
 MGR: M. H. Huffman
 Greater Ft. Worth Int'l
 Fort Worth, Texas
 OPERATORS:
 Aircraft & Airport Services
 Allied Service Co of Texas



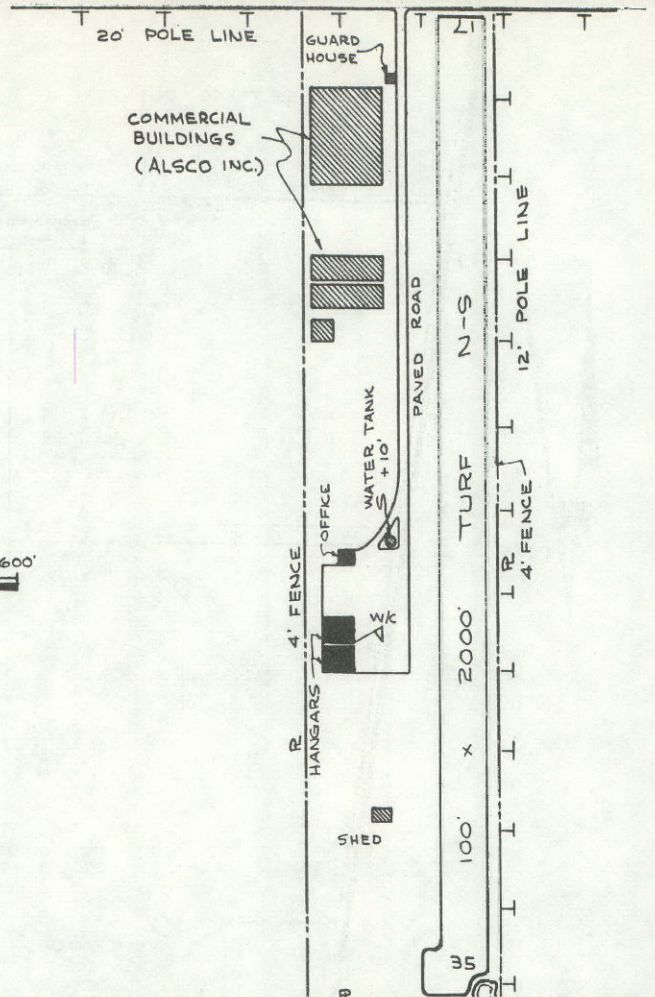
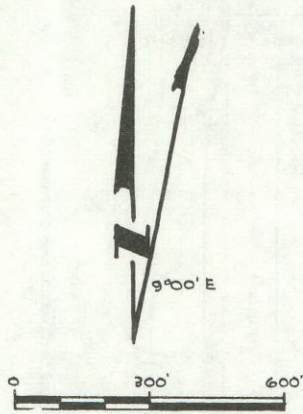


FORT WORTH, Luck Field
 LOC: 12 S
 LAT: 32-36 LONG: 97-19
 EL: 710
 RNWY: 3550 H
 SECT: Dallas
 FUEL: 80/87, 100/130
 MGR: Dr. L. H. Luek
 Rt. 3, Box 204
 Fort Worth, Texas

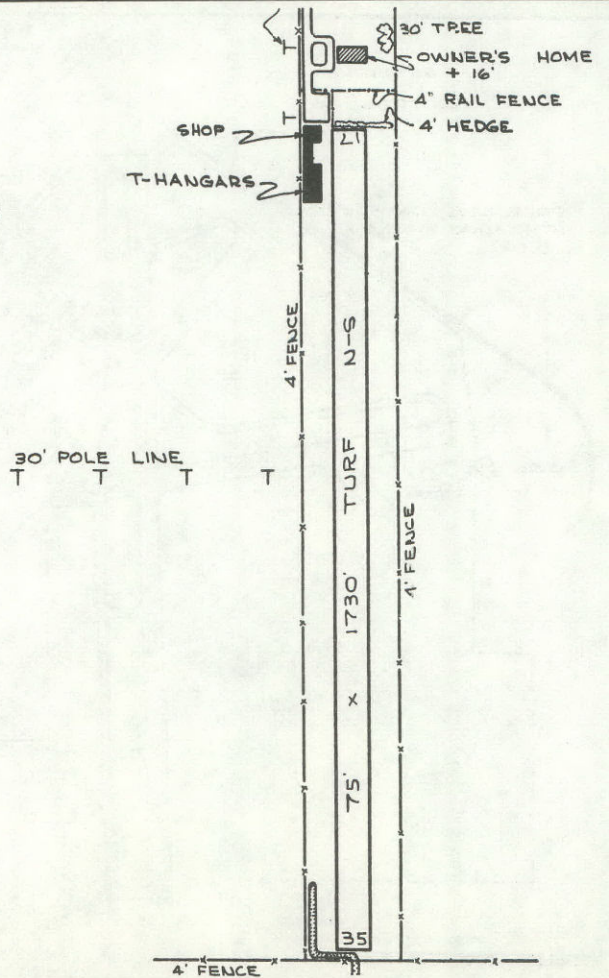


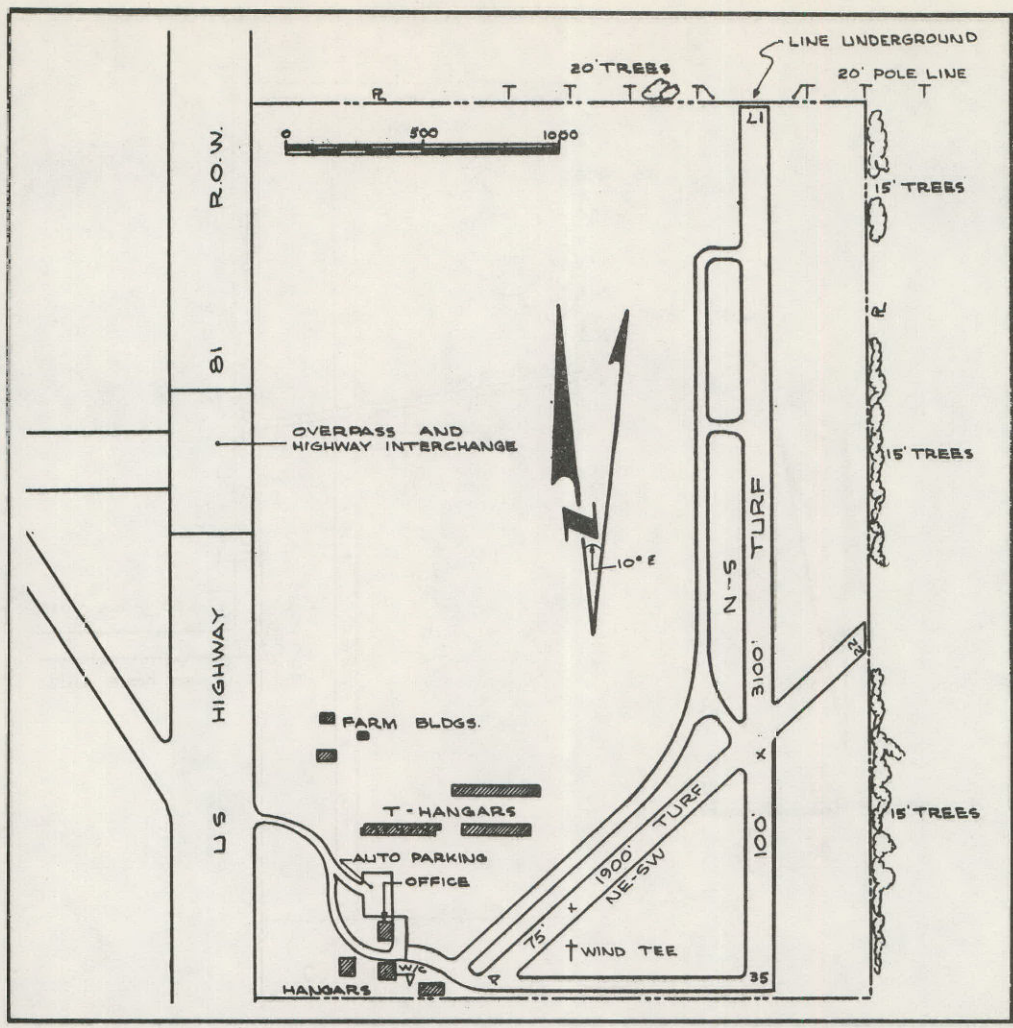
FORT WORTH, Meacham Field
 LOC: 6 N
 LAT: 32-49 LONG: 97-21
 EL: 692
 RNWY: 5200 HL
 SECT: Dallas
 FUEL: 80/87, 91/96, 100/130
 115/145, J
 REP: Major
 UNICOM: 123.0
 MGR: Otto Warren
 Meacham Field
 Fort Worth, Texas
 OPERATORS:
 Aero Enterprises
 Air Carriers Electronics, Inc.
 American Flyers
 Broadies Aircraft & Engine
 Service
 Gillette Instruments
 Hedricks Hangar
 Horton & Horton
 Inter America
 Jack Robinson Flying Service
 Ritchey Flying Service
 Southwest Aircraft, Inc.
 Southwest Airmotive
 United Airmotive Service
 See VFR Reporting Points pg XVI

FORT WORTH, Oak Grove
 LOC: 14 S
 LAT: 32-35 LONG: 97-18
 EL: 690
 RNWY: 2000 sod L
 SECT: Dallas
 FUEL: 80/87, 100/130
 REP: Major
 UNICOM: 122.8
 RMKS: Trees N; fence S
 MGR: M. H. Spinks, Sr.
 Box 11099
 Fort Worth 10, Texas
 OPERATORS:
 Oak Grove Flying School

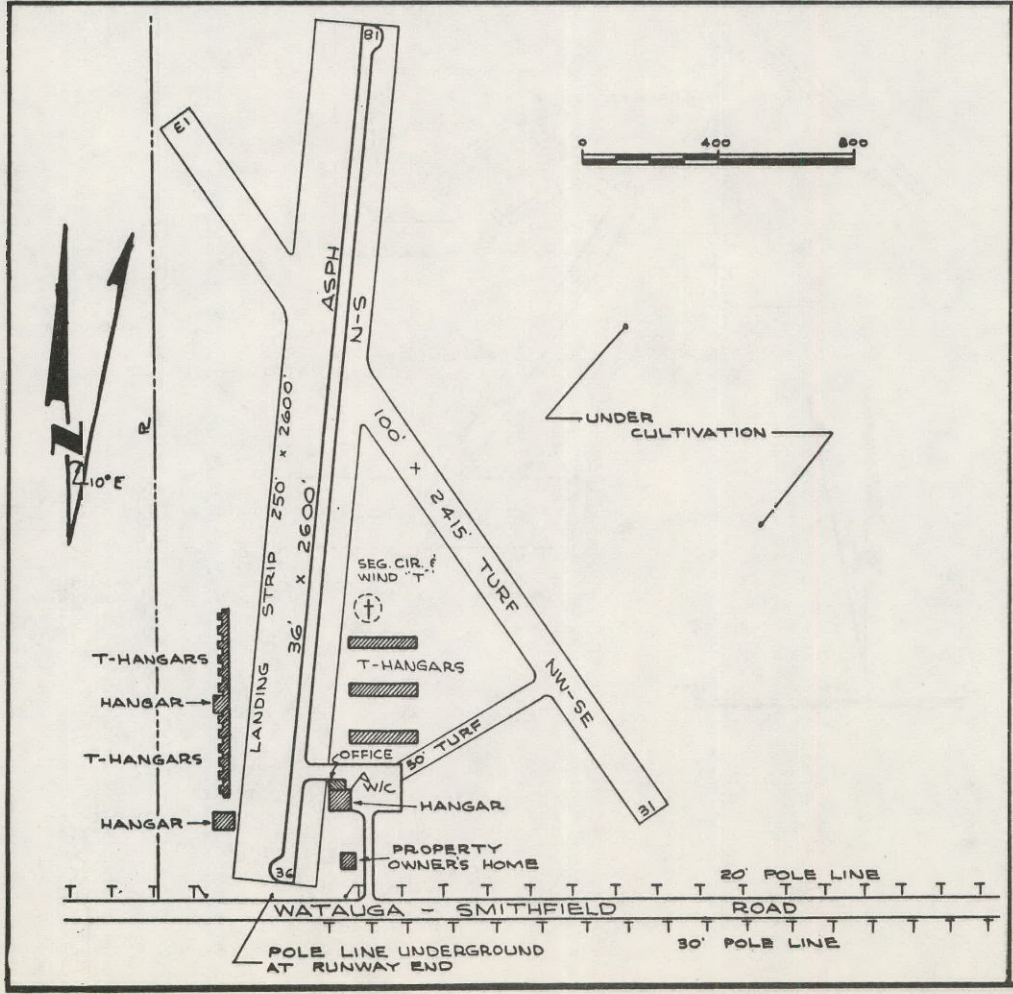


FORT WORTH, Pop's Field
 LOC: 8 N
 LAT: 32-51 LONG: 97-20
 EL: 670
 RNWY: 1730 sod
 SECT: Dallas
 REP: Major
 RMKS: P-line N
 MGR: Frank Poplawski
 Rt. 1, Box 387
 Saginaw, Texas
 OPERATORS:
 Poplawski Aircraft Painting



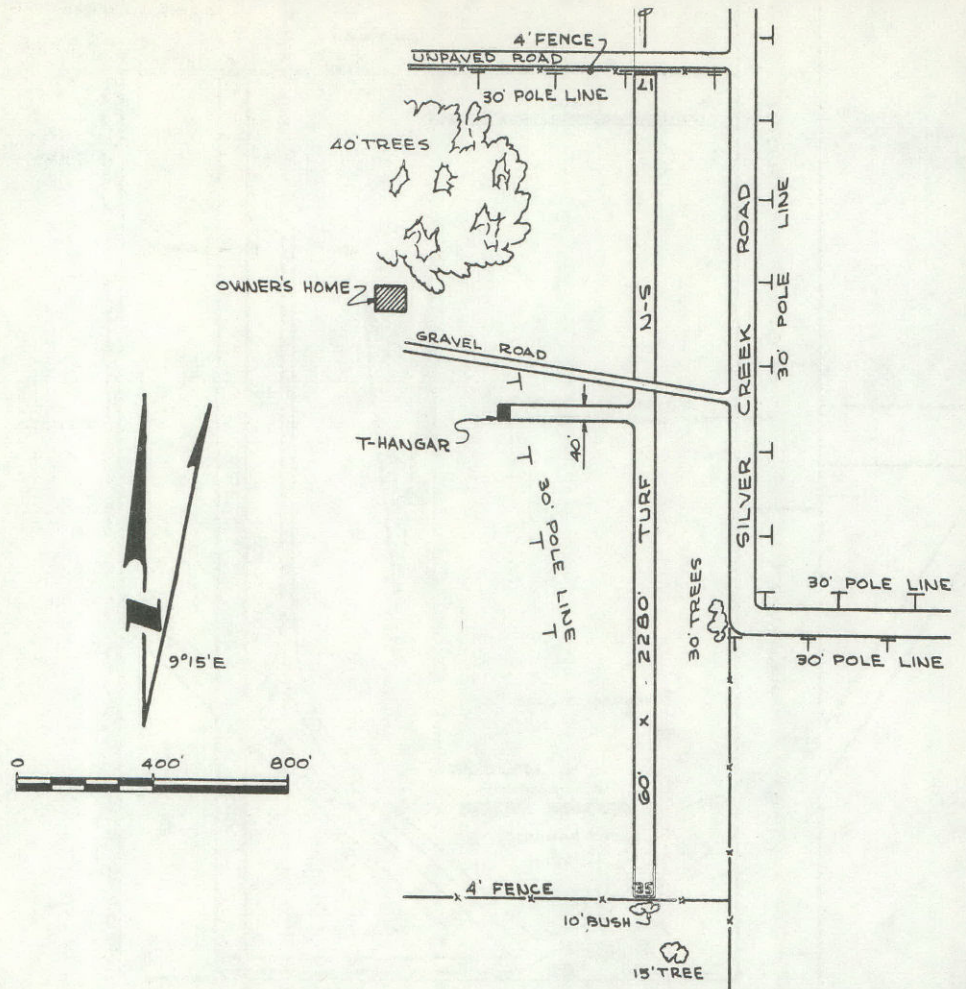


FORT WORTH, Russell Field
 LOC: 7 S
 LAT: 32-39 LONG: 97-19
 EL: 710
 RNWY: 3100 sod
 SECT: Dallas
 FUEL: 80/87, 91/96
 REP: Major
 RMKS: Extreme ctn when wet
 MGR: O. C. Thompson
 6401 S. Freeway
 Fort Worth, Texas
 OPERATORS:
 Aero Tex Maintenance
 Foster Flying Service
 Fulton Flying Service
 Texair Flyers, Inc.
 Williams Flying Service

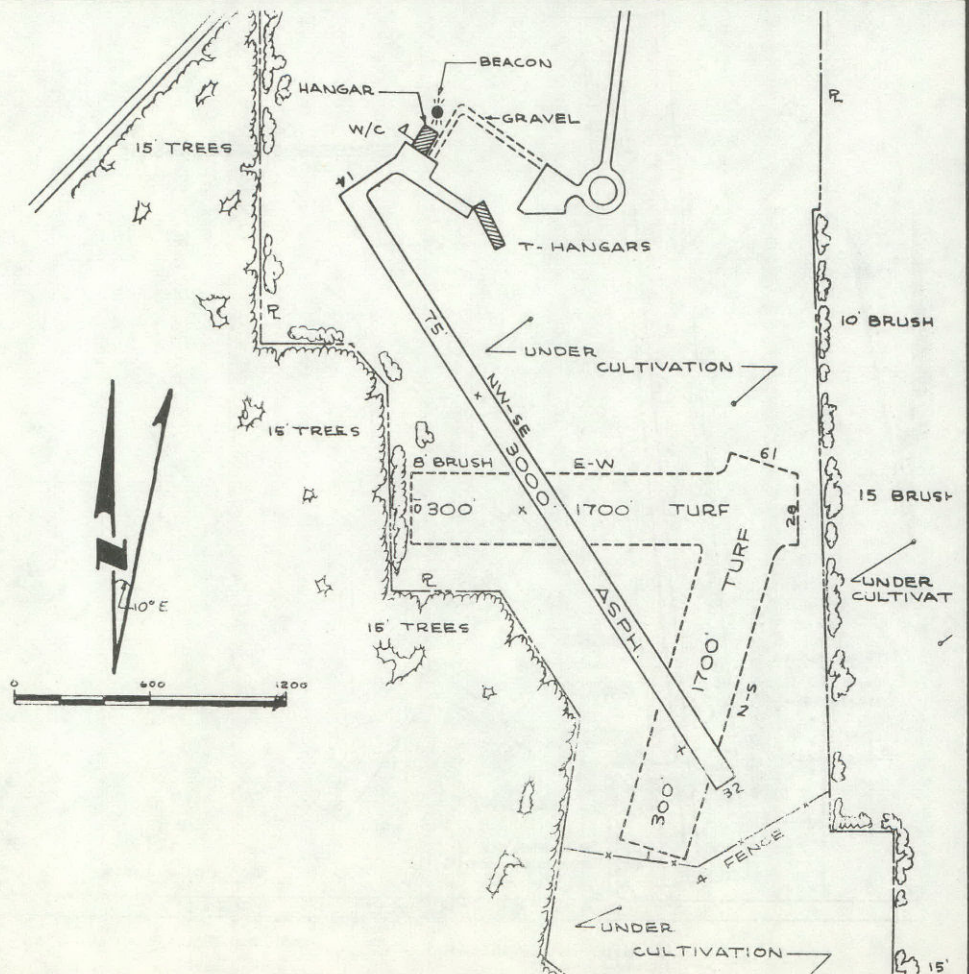


FORT WORTH, Saginaw
 LOC: 9 N
 LAT: 32-52 LONG: 97-23
 EL: 770
 RNWY: 2600 H
 SECT: Dallas
 FUEL: 80/87, 100/130
 REP: Major
 UNICOM: 122.8
 RMKS: Rgt tfc strips 13 & 18
 MGR: J. D. McNeill, Jr.
 Rt. 9, Box 76
 Saginaw, Texas

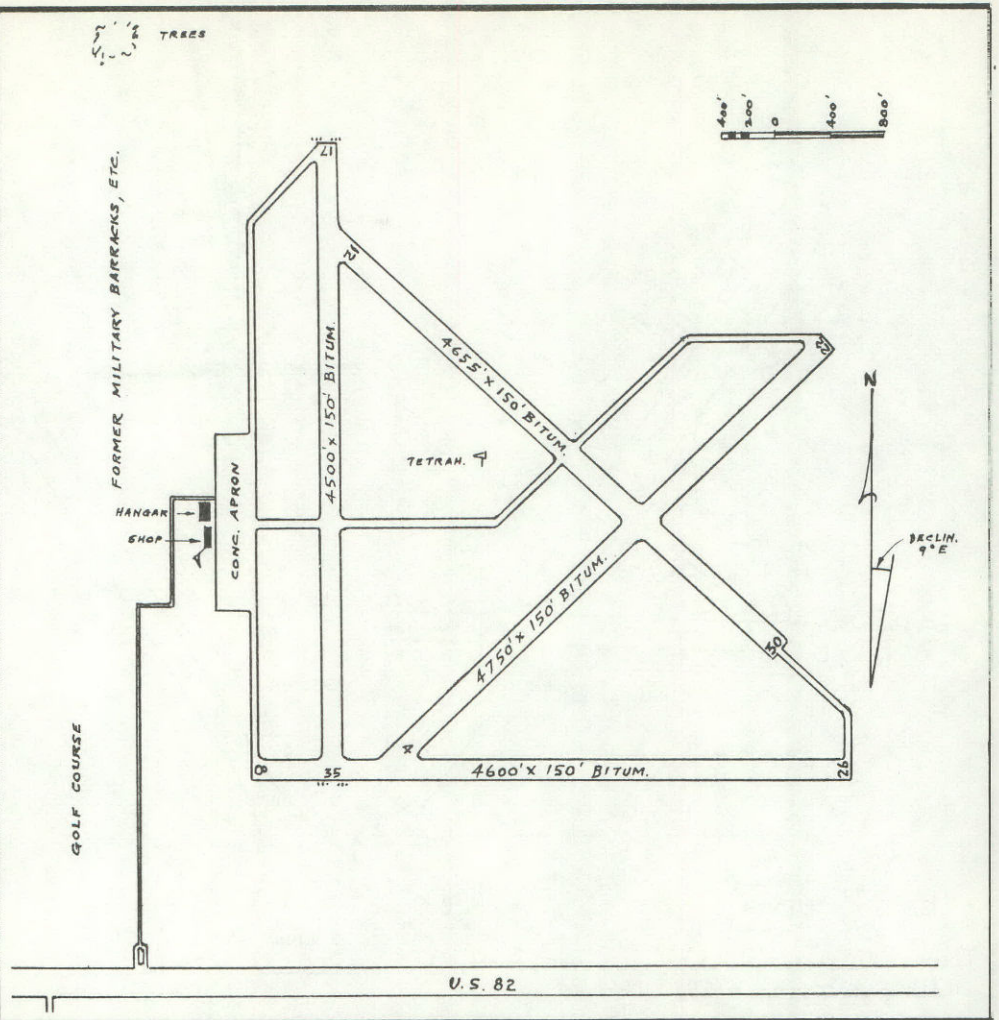
FORT WORTH, Stubbs Strip
 LOC: 10 W
 LAT: 32-46 LONG: 97-29
 EL: 675
 RNWY: 2280 sod
 SECT: Dallas
 RMKS: P-line N
 MGR: Mrs. Verna Stubbs
 Rt. 8, Box 597
 Fort Worth, Texas



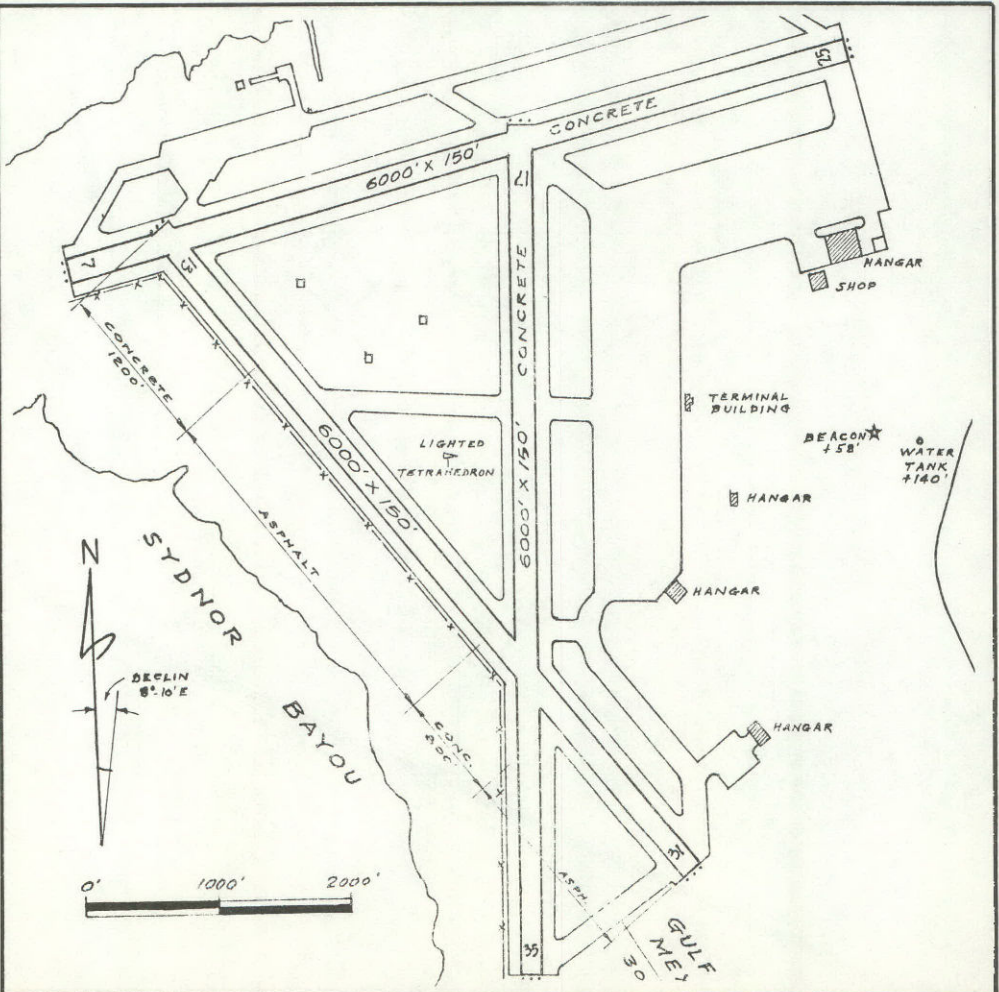
FREDERICKSBURG, Gillespie Co.
 LOC: 3 SW
 LAT: 30-14 LONG: 98-55
 EL: 1694
 RNWY: 3000 H
 SECT: Austin
 FUEL: 80/87, 100/130
 REP: Major
 MGR: AFSCO
 Box 33
 Fredericksburg, Texas

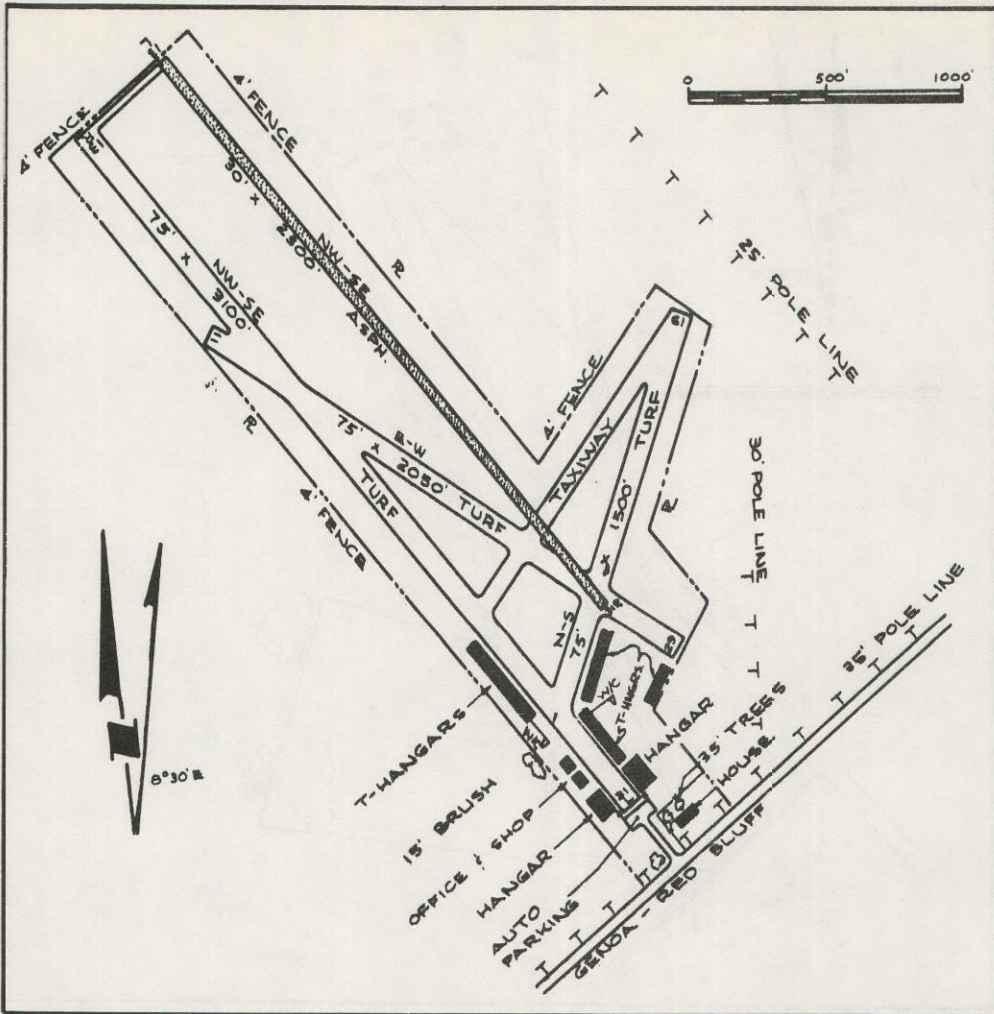


GAINESVILLE, Municipal
 LOC: 4 W
 LAT: 33-39 LONG: 97-12
 EL: 833
 RNWY: 4800 H
 SECT: Dallas
 FUEL: 80/87, 100/130
 REP: Minor
 RMKS: Lgts on req
 MGR: Joe Townsley
 Rt. 2
 Gainesville, Texas
 OPERATORS:
 Gainesville Acft Co.

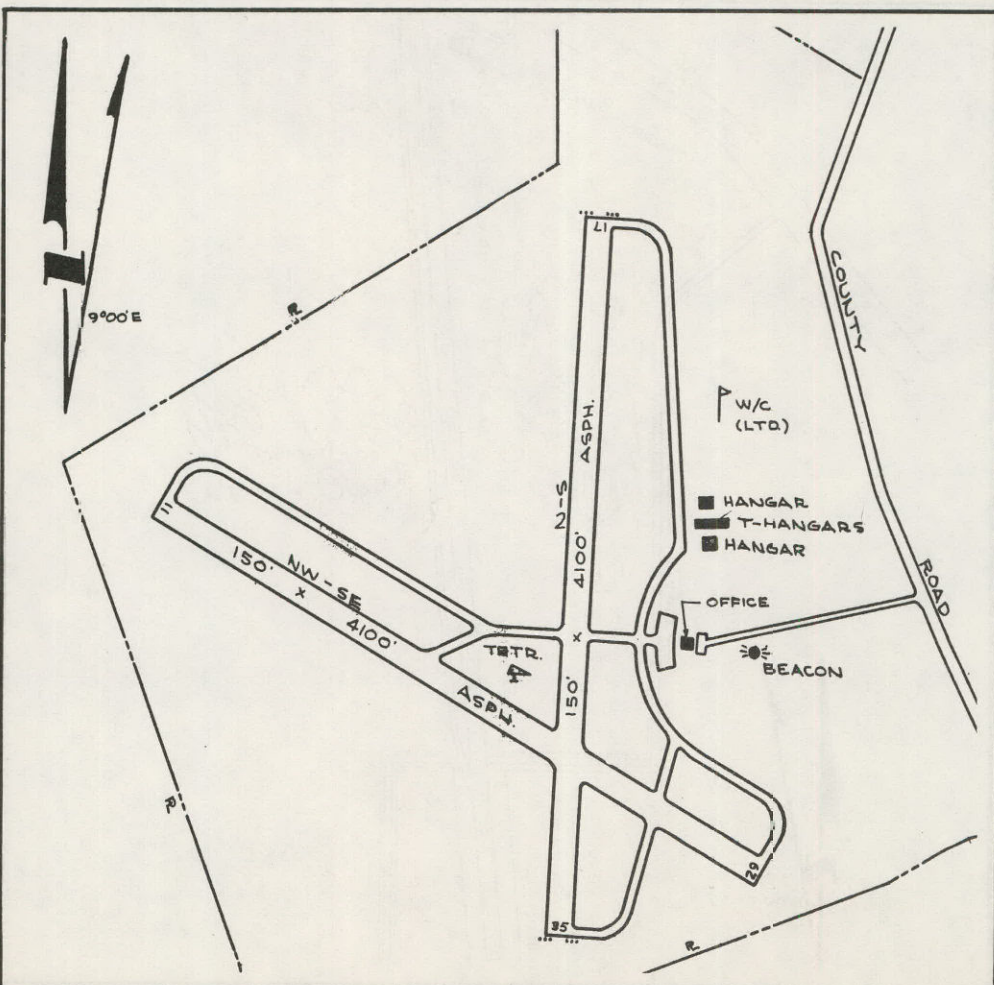


GALVESTON, Scholes Field
 LOC: 4 SW
 LAT: 29-16 LONG: 94-52
 EL: 7
 RNWY: 6000 HL
 SECT: San Antonio
 FUEL: 80/87, 100/130
 REP: Minor
 UNICOM: 122.8
 MGR: John R. Mullins
 Rt. 1, Box 26
 Galveston, Texas
 OPERATORS:
 Holder Acft Service
 Rhodes Acft Service



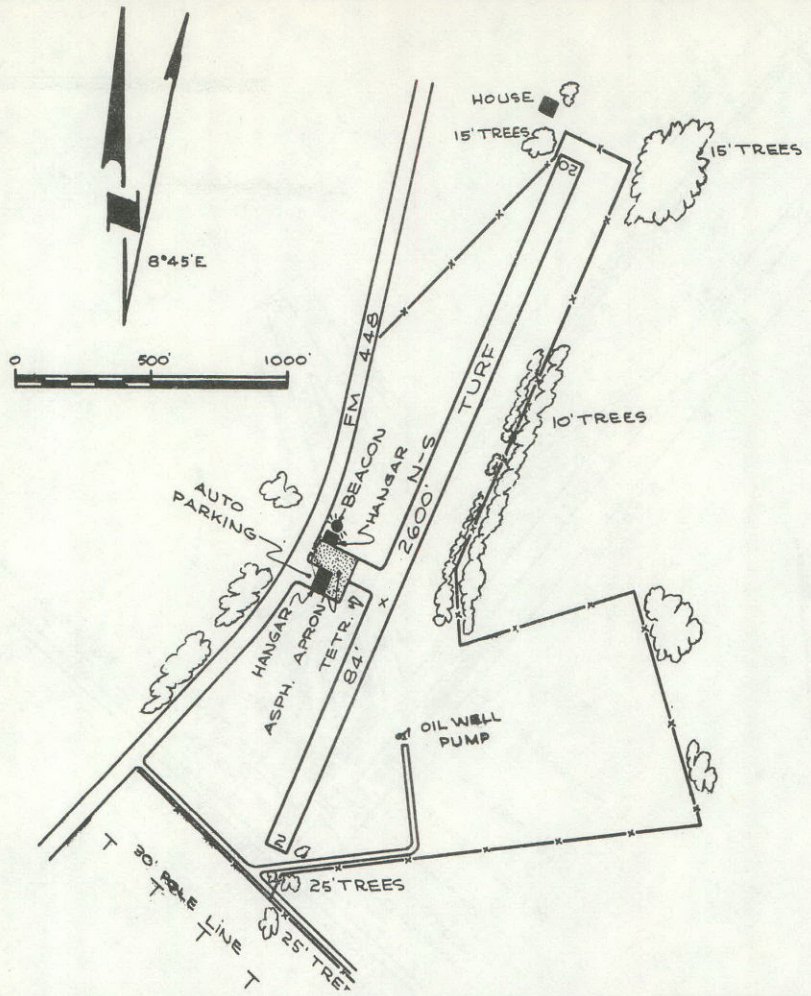


GENOA, Genoa
 LOC: Adj E
 LAT: 39-38 LONG: 95-12
 EL: 46
 RNWY: 2500 HL
 SECT: San Antonio
 FUEL: 80/87, 100/130
 REP: Minor
 UNICOM: 122.8
 RMKS: Rgt tfc strips 11, 14, 20;
 3100 strip available
 MGR: Charles Emmett, Jr.
 Box 75
 Genoa, Texas
 OPERATORS:
 Emmett Flying Service

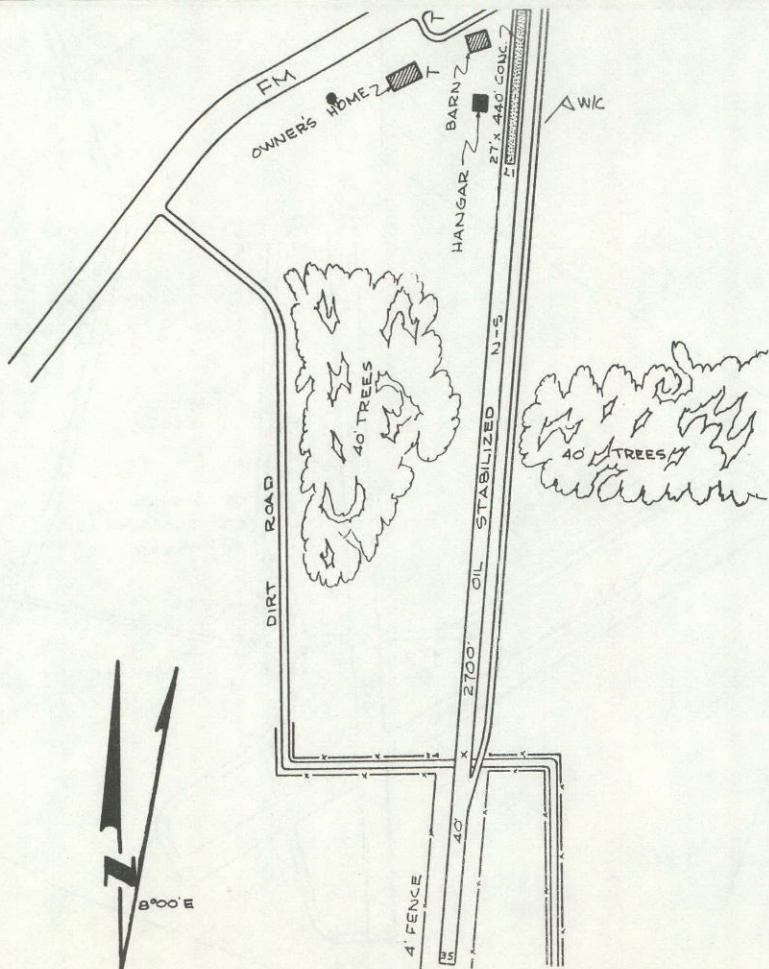


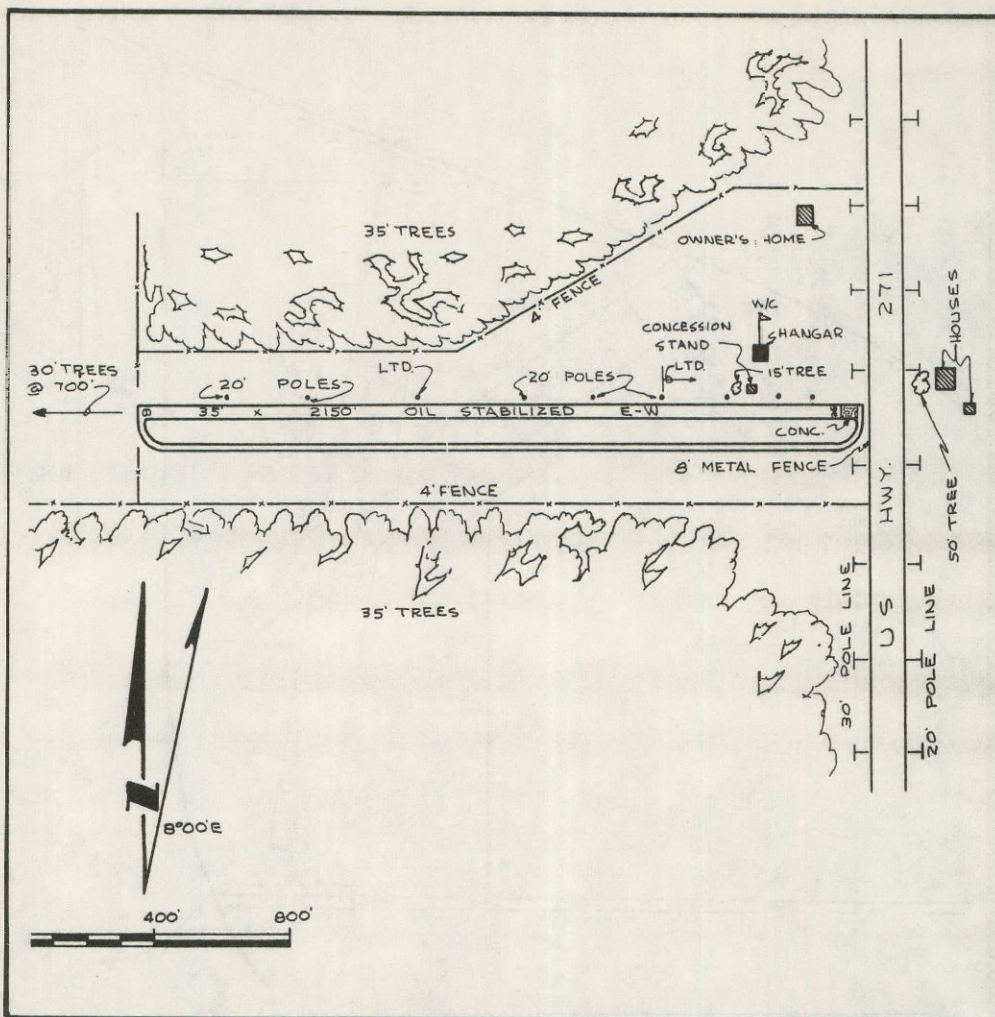
GEORGETOWN, Municipal
 LOC: 3 N
 LAT: 30-41 LONG: 97-41
 EL: 784
 RNWY: 4100 HL
 SECT: Austin
 FUEL: 80/87, 100/130
 REP: Major
 UNICOM: 122.8
 RMKS: ENE/WSW strip clsd
 MGR: J. L. Janetsky
 Rt. 2
 Georgetown, Texas
 OPERATORS:
 Aero Georgetown, Inc.
 Champion Distributing Corp.

GIDDINGS, Giddings
 LOC: Adj S
 LAT: 30-10 LONG: 95-56
 EL: 520
 RNWY: 2600 sod
 SECT: Austin
 FUEL: 80/87, 100/130
 REP: Minor
 RMKS: Lgts on req
 MGR: Ruben W. Schneider
 759 W. Austin Street
 Giddings, Texas
 OPERATORS:
 Ruben Schneider Flying Serv.

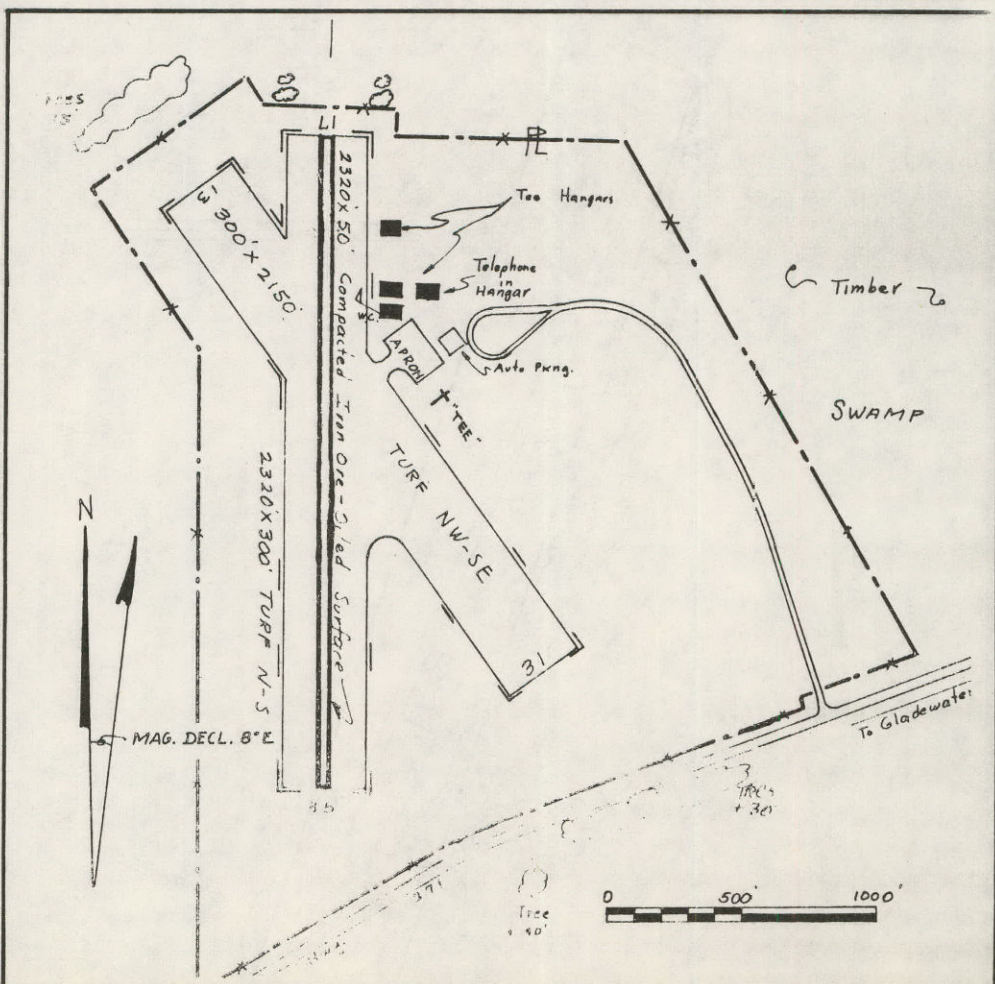


GILMER, Poole's
 LOC: 8 SW
 LAT: 32-42 LONG: 95-04
 EL: 450
 RNWY: 2700 H
 SECT: Shreveport
 FUEL: 80/87
 RMKS: Pvt - P-line N
 MGR: Myers Poole
 Box 234
 Gilmer, Texas



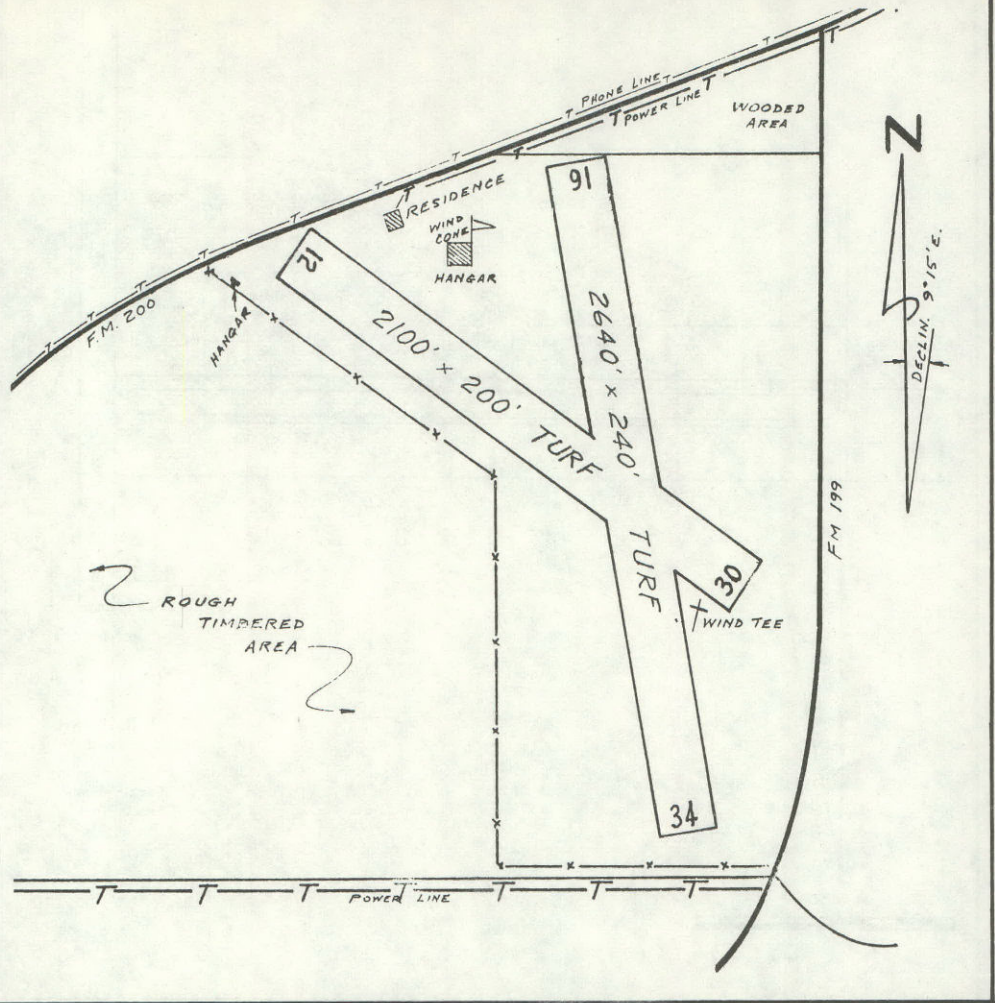


GILMER, Stracener
 LOC: 5 N
 LAT: 32-48 LONG: 94-58
 EL: 500
 RNWY: 2150 H
 SECT: Shreveport
 MGR: Mondee Stracener
 Rt. 2
 Gilmer, Texas

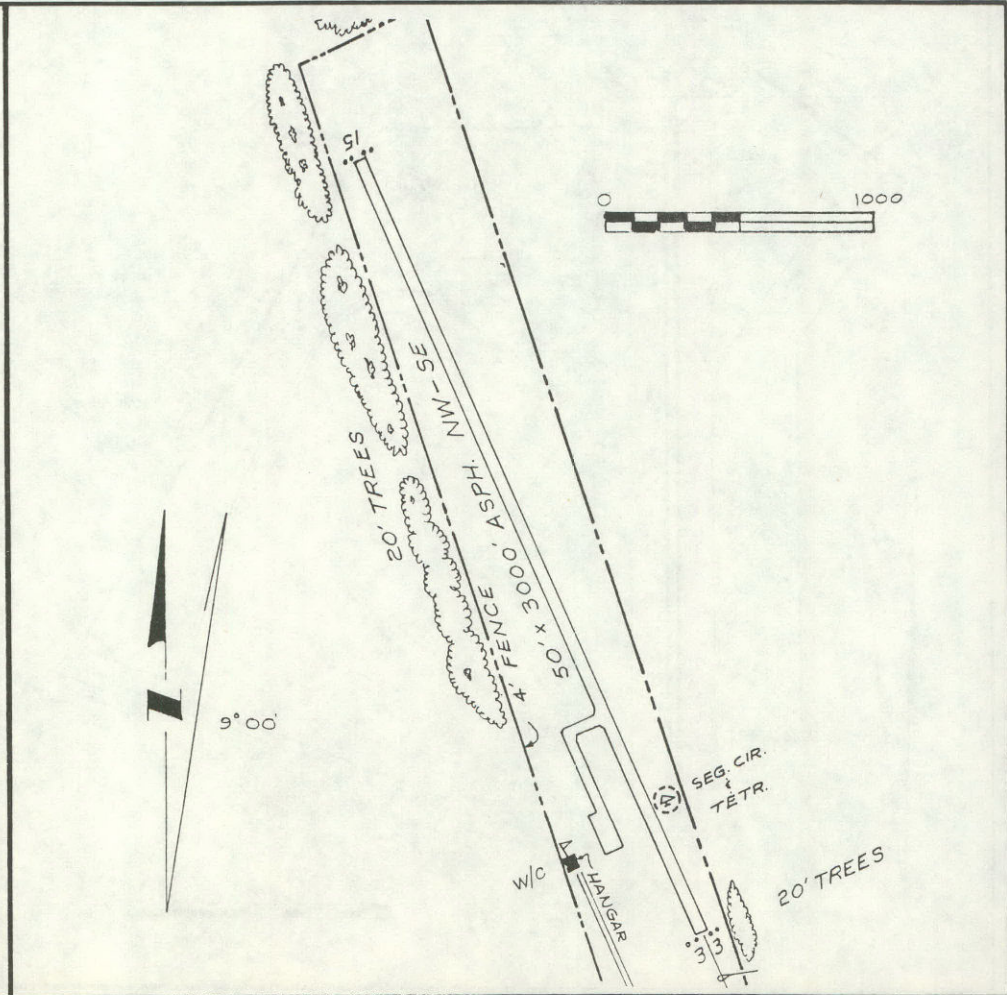


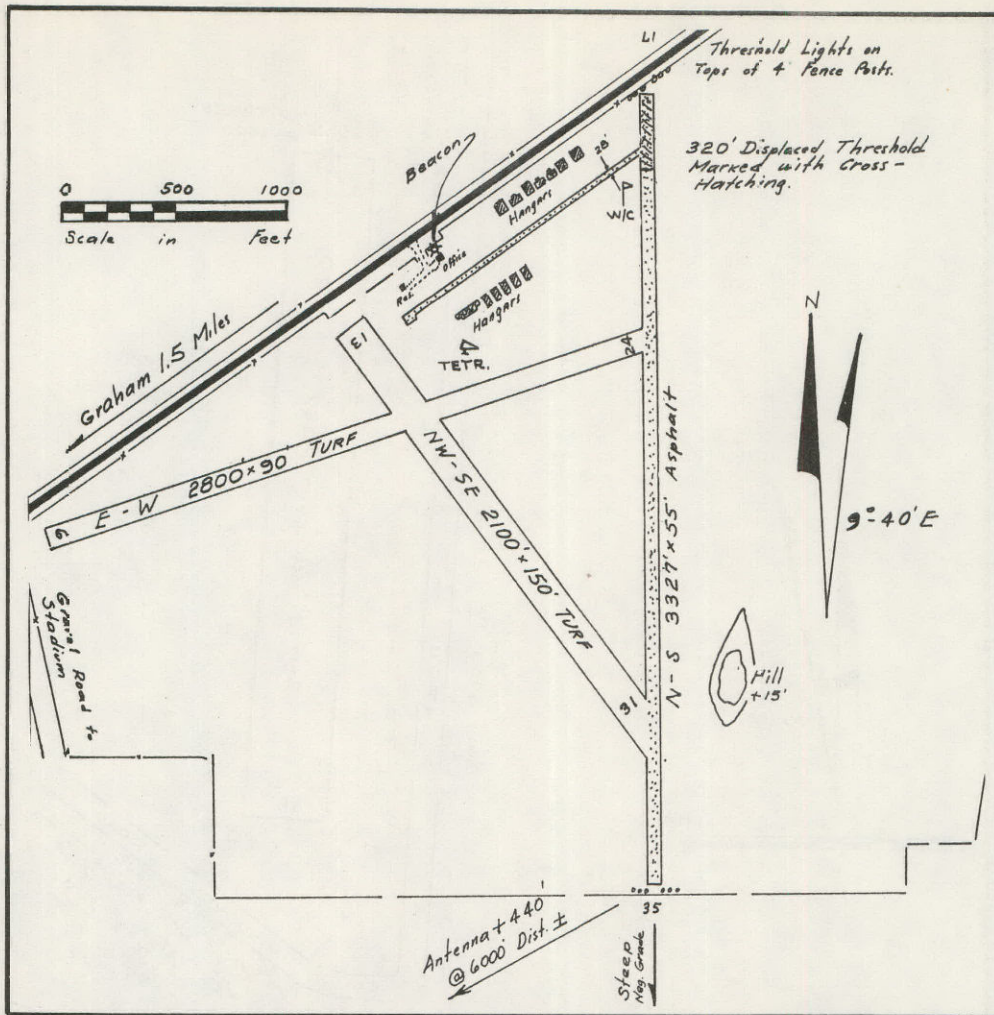
GLADEWATER, Municipal
 LOC: 2 SW
 LAT: 32-31 LONG: 94-58
 EL: 296
 RNWY: 2320 H
 SECT: Shreveport
 RMKS: Unattended
 MGR: Ivan P. Oliver
 City Manager
 Gladewater, Texas

GLEN ROSE, Lane Air Park
 LOC: 6 E
 LAT: 32-15 LONG: 97-39
 EL: 806
 RNWY: 2640 sod
 SECT: Dallas
 FUEL: 80/87, 91/96
 RMKS: Livestock on fld
 MGR: Mrs. L. R. Lane
 Lane Air Park
 Glen Rose, Texas

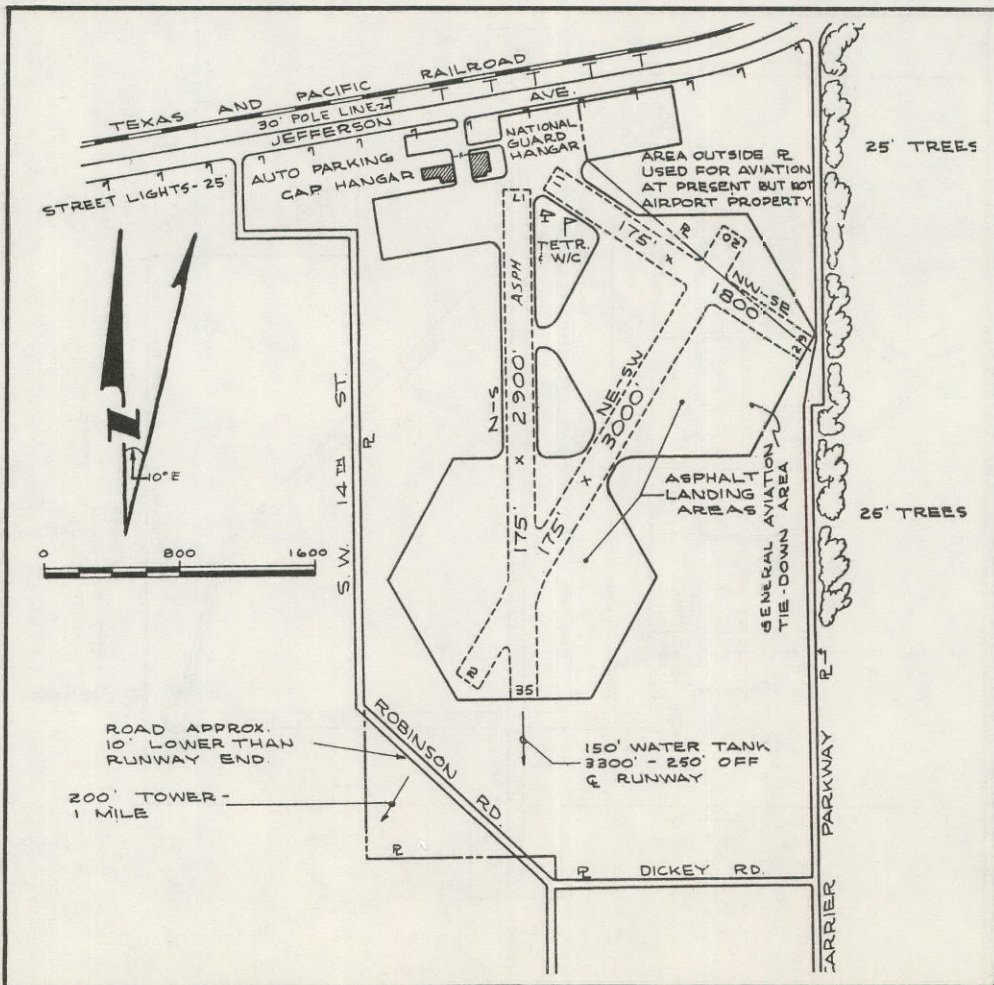


GONZALES, Gonzales
 LOC: 1/2 N
 LAT: 29-32 LONG: 97-28
 EL: 350
 RNWY: 3000 HL
 SECT: San Antonio
 FUEL: 80/87
 UNICOM: 122.8
 MGR: Carlos C. Smith
 Box 212
 Gonzales, Texas



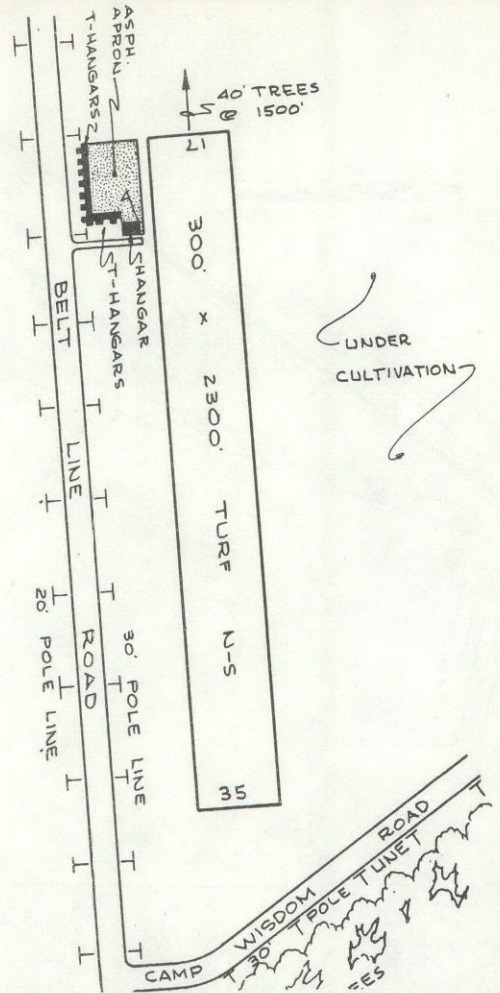
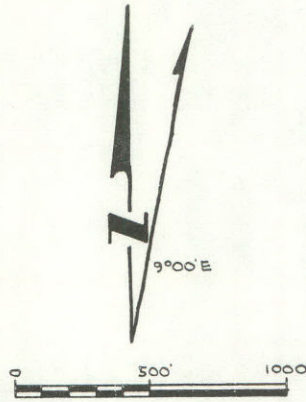


GRAHAM, Municipal
 LOC: 2 E
 LAT: 33-06 LONG: 98-33
 EL: 1120
 RNWY: 3327 HL
 SECT: Dallas
 FUEL: 80/87, 100/130
 REP: Major
 UNICOM: 122.8
 MGR: Pete Luttrell
 Municipal Airport
 Graham, Texas
 OPERATORS:
 Luttrell's Aviation

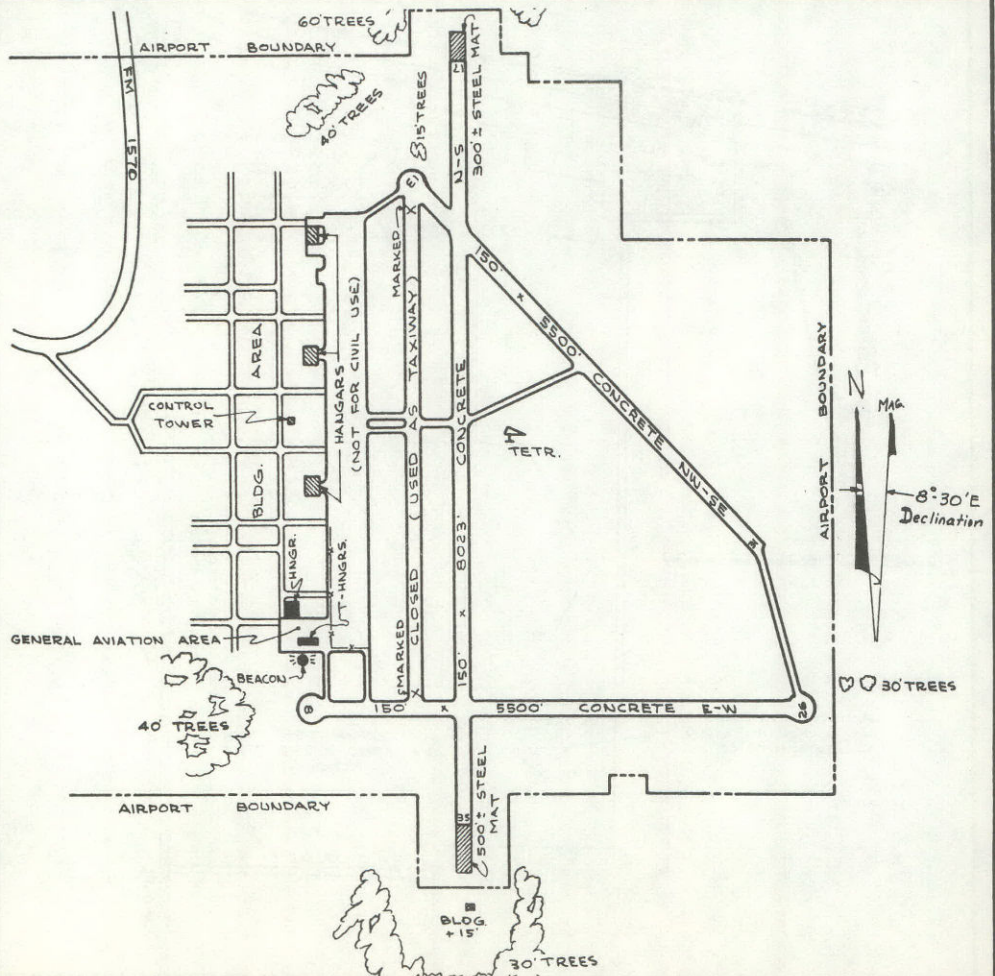


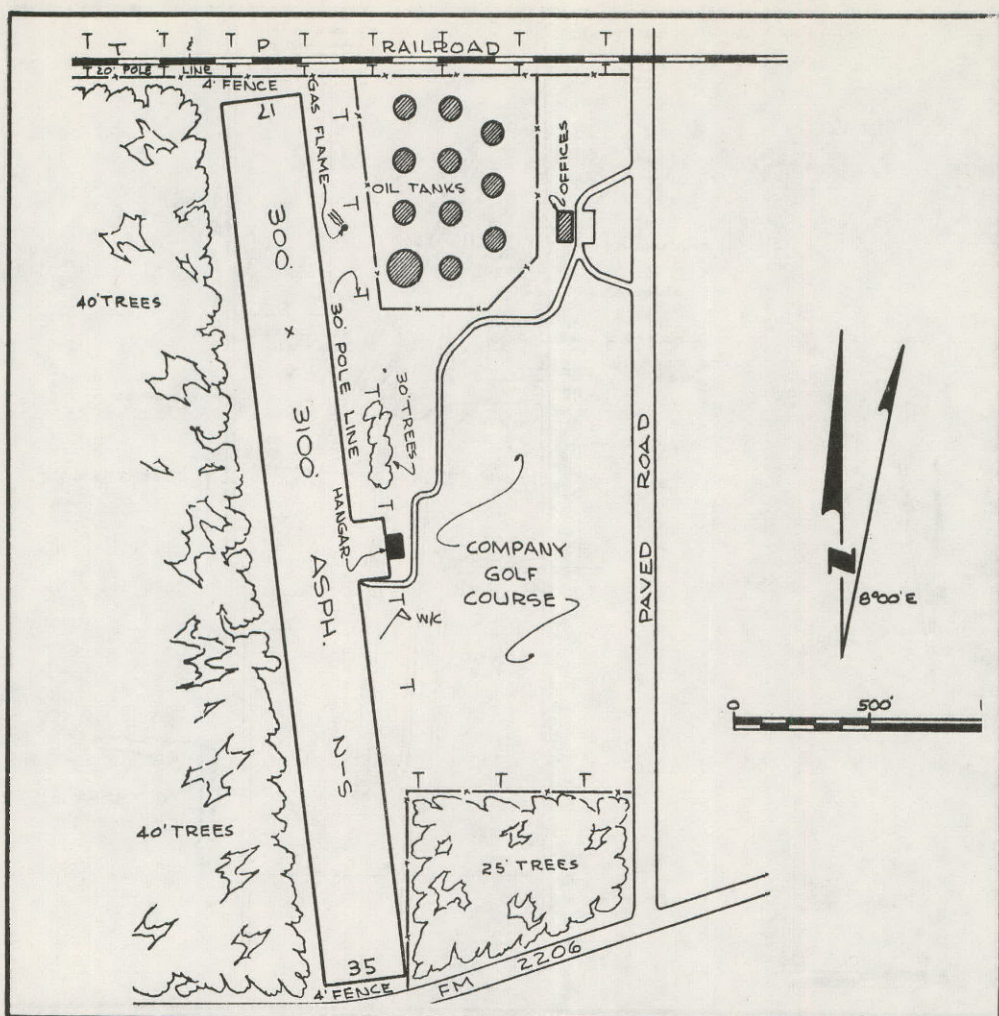
GRAND PRAIRIE, Grand Prairie
 LOC: Adj S
 LAT: 32-44 LONG: 97-01
 EL: 550
 RNWY: 3000 HL
 SECT: Dallas
 FUEL: 80/87, 100/130
 REP: Minor
 UNICOM: 122.8
 RMKS: P-lines N, NE, SW; bldgs NW
 MGR: E. E. Longbrake
 Box 1195
 Grand Prairie, Texas

GRAND PRAIRIE, TSA Gliderport
 LOC: 7 S
 LAT: 32-39 LONG: 97-01
 EL: 534
 RNWY: 2300 sod
 SECT: Dallas
 RMKS: P-line S, W; Pvt
 MGR: Texas Soaring Assn., Inc.
 9100 Ambassador Row
 Dallas, Texas

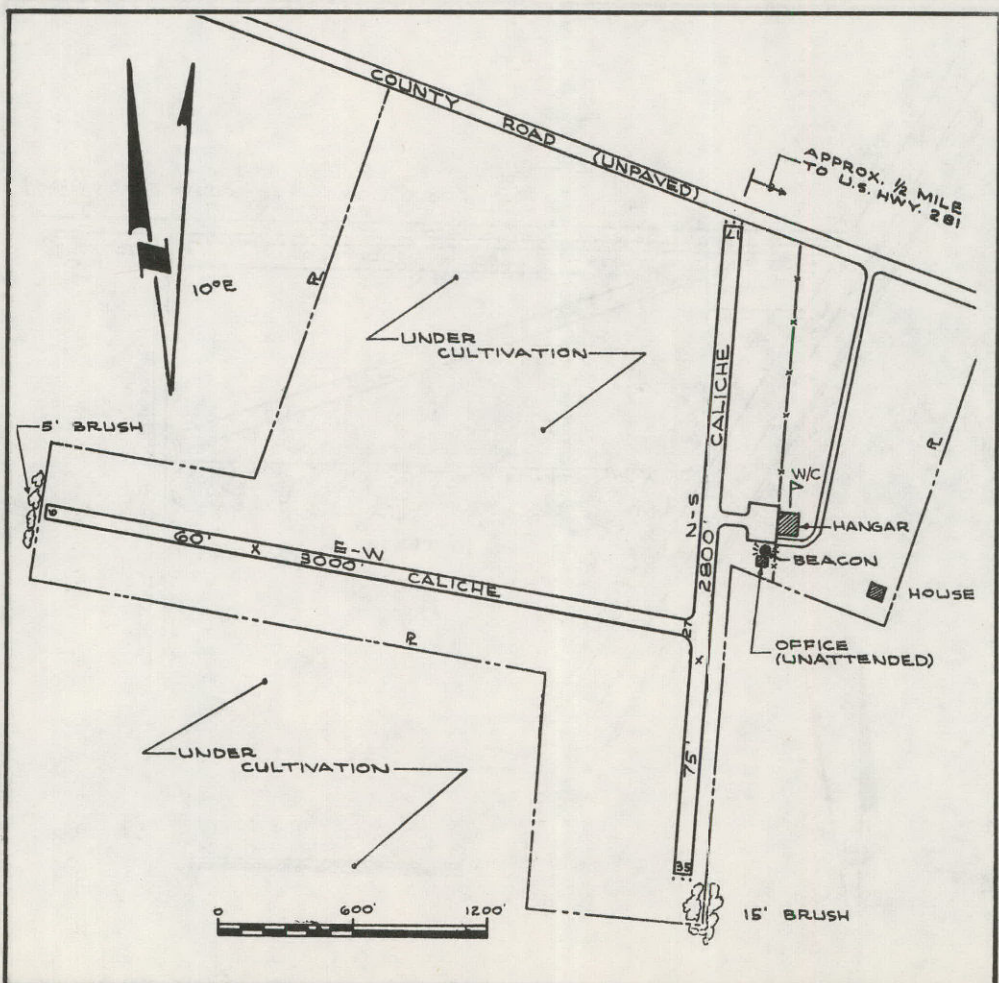


GREENVILLE, Majors Field
 LOC: 6 SE
 LAT: 33-04 LONG: 96-04
 EL: 544
 RNWY: 8023 H
 SECT: Dallas
 FUEL: 80/87, 100/130
 REP: Major
 UNICOM: 122.8
 MGR: Ted F. Sullins
 1706 Park Street
 Greenville, Texas
 OPERATORS:
 Sullins-Murphy Aviation, Inc.





GREGGTON, Premier
 LOC: Adj SW
 LAT: 32-30 LONG: 94-49
 EL: 360
 RNWY: 3100 H
 SECT: Shreveport
 RMKS: Pvt
 MGR: Earl Cleveland
 Box 1512
 Longview, Texas


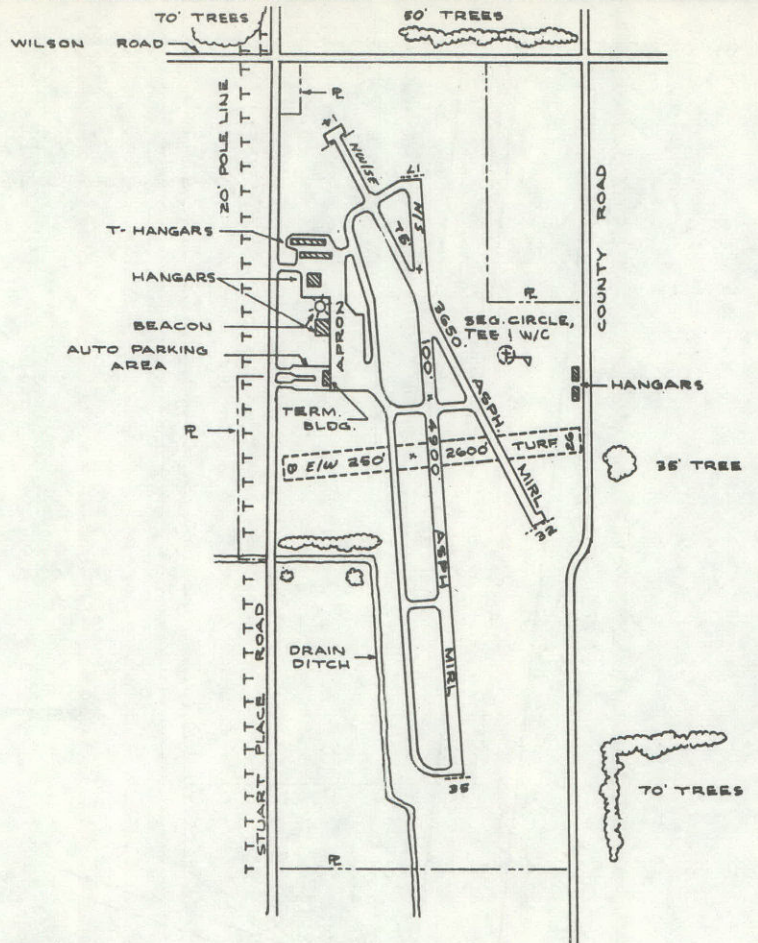


HAMILTON, Municipal
 LOC: 2 S
 LAT: 31-40 LONG: 93-09
 EL: 1250
 RNWY: 3000 sod
 SECT: Austin
 FUEL: 80/87
 RMKS: Lgts on req
 MGR: A. G. Thompsor.
 Box 431
 Hamilton, Texas

HARLINGEN, Municipal (Harvey Richards Field)

LOC: 4 W
 LAT: 26-12 LONG: 97-45
 EL: 43
 RNWY: 4900 HL
 SECT: Corpus Christi
 FUEL: 80/87, 100/130
 REP: Major
 UNICOM: 122.8
 MGR: R. A. Palmer
 Box 1506
 Harlingen, Texas

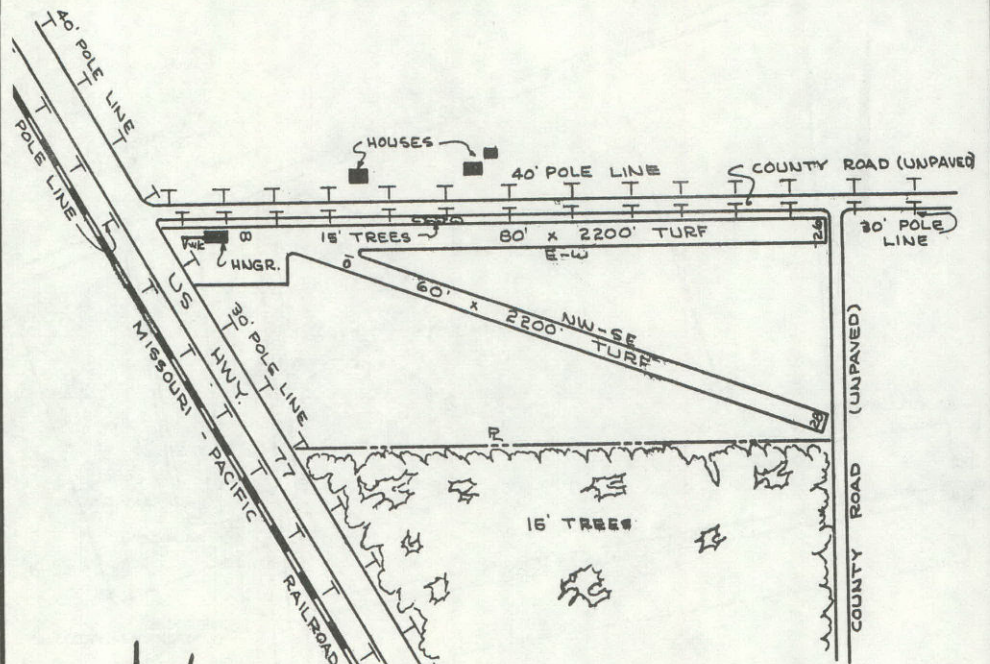
OPERATORS:
 *Elliott Dusting Service
 Elliott Aviation Co.
 Valley Flying Service
 Young Flying Service

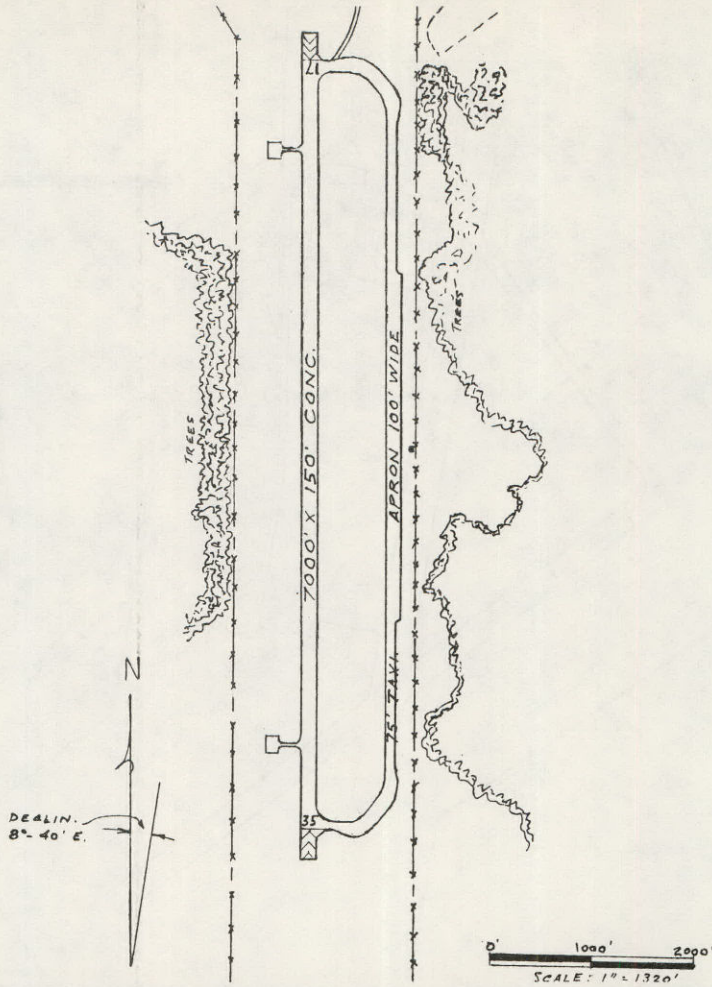


HARLINGEN, Elliott
 LOC: 6 NW
 LAT: 26-16 LONG: 97-44
 EL: 40

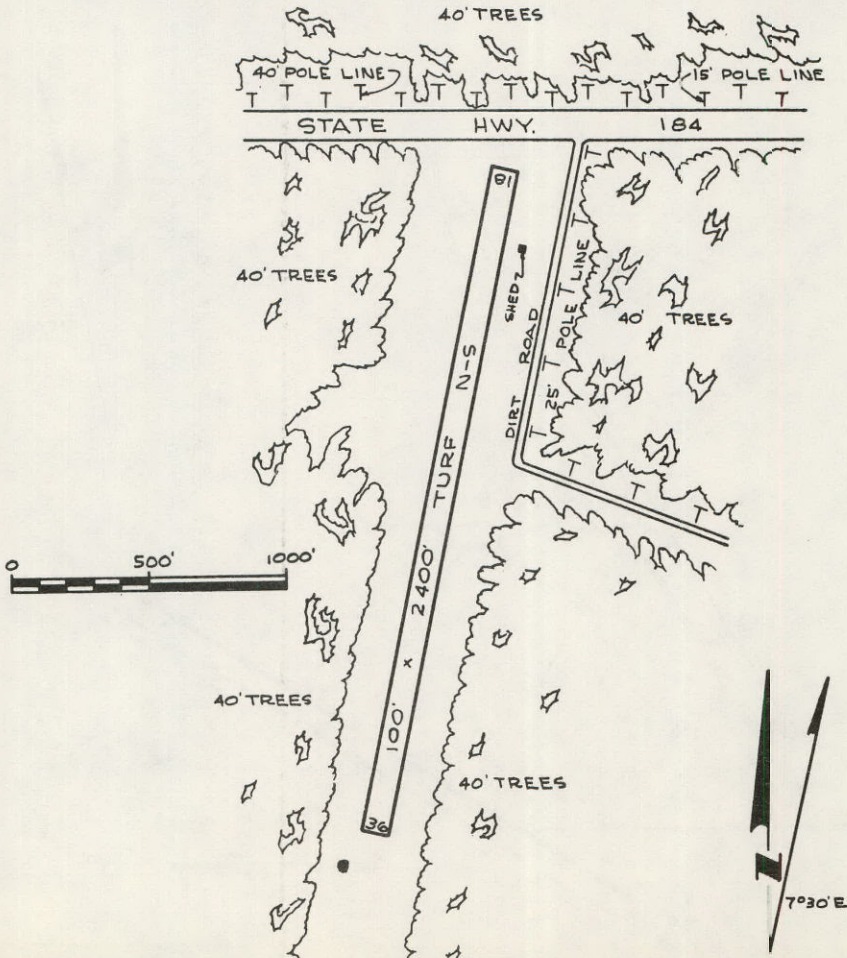
RNWY: 2200 sod
 SECT: Corpus Christi
 FUEL: 80/87
 REP: Minor
 RMKS: Pvt; P-lines W, WSW;
 soft when wet
 MGR: Clyde Elliott
 Box 165
 Harlingen, Texas

OPERATORS:
 Elliott Aviation Co.



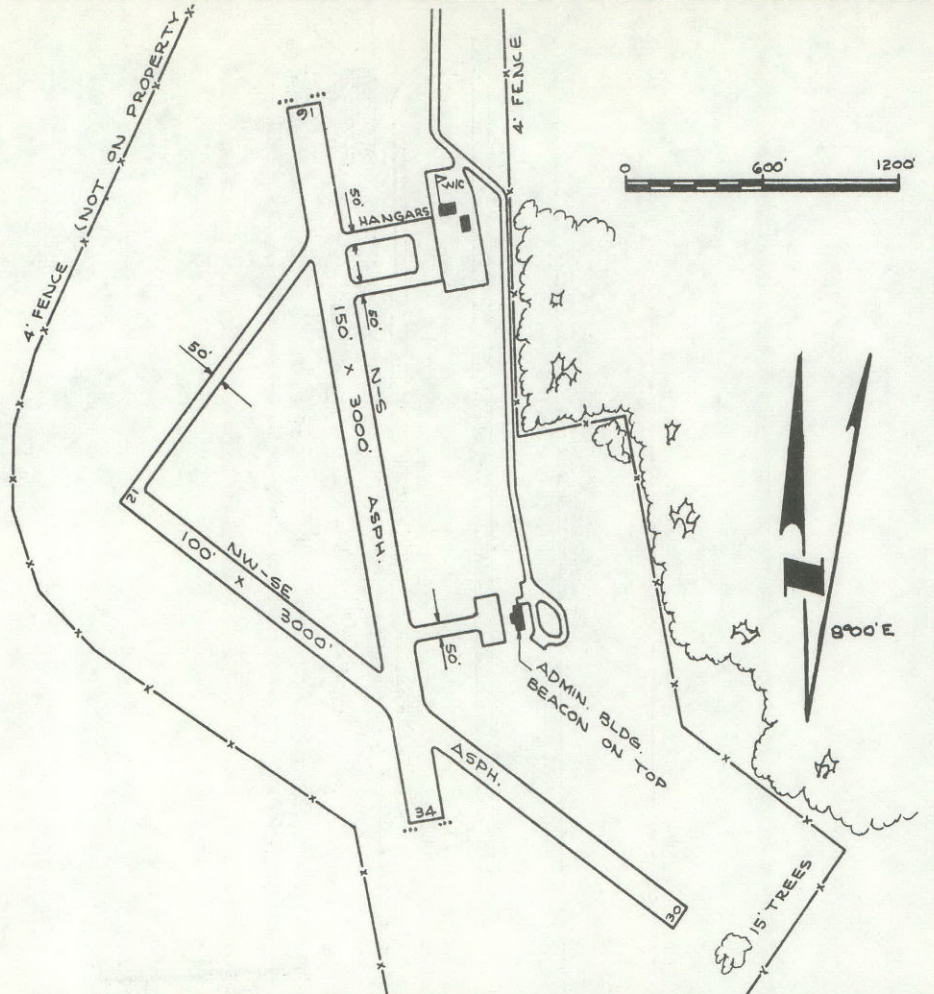


HEARNE, Municipal
 LOC: 1 W
 LAT: 30-52 LONG: 95-37
 EL: 287
 RNWY: 7000 H
 SECT: Austin
 FUEL: 80/87
 REP: Major
 RMKS: Lgts on req
 MGR: Irvin C. West
 Box 465
 Hearne, Texas
 OPERATORS:
 *Farmers Aerial Crop Service
 West Operations

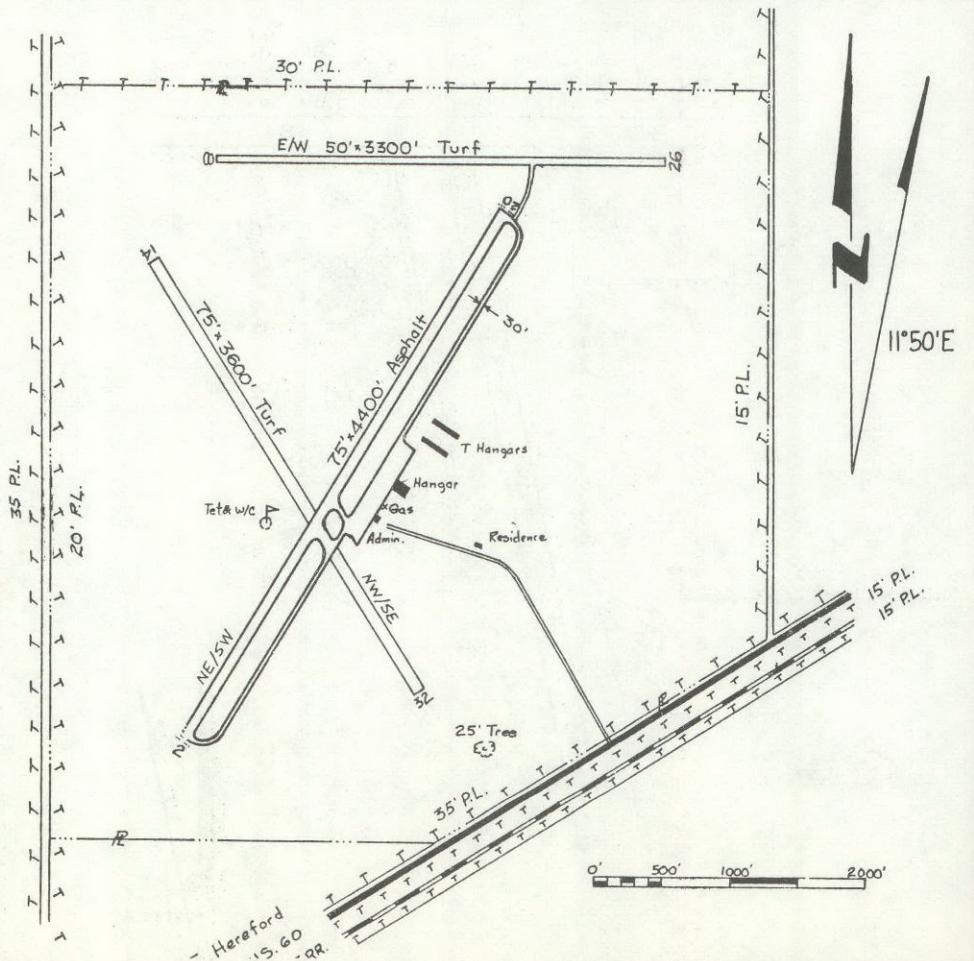


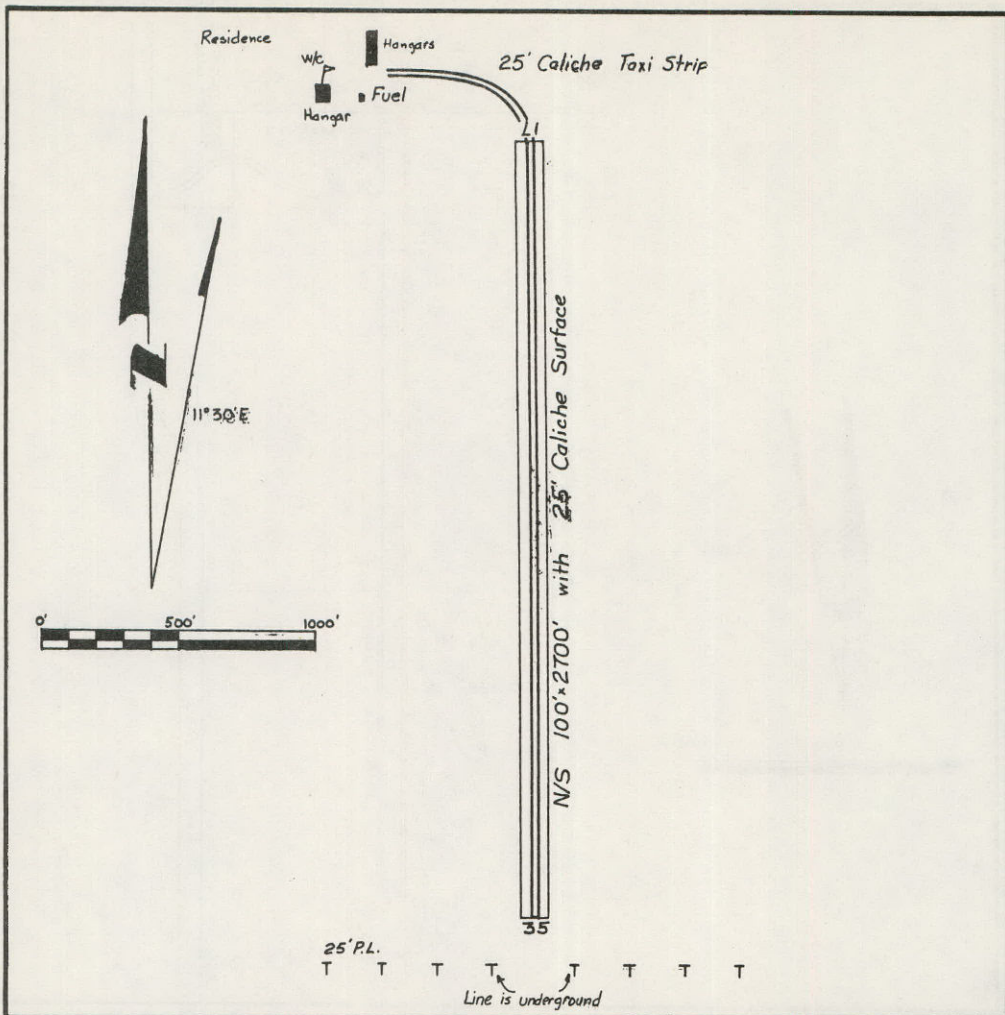
HEMPHILL, Municipal
 LOC: 2 W
 LAT: 31-21 LONG: 93-53
 EL: 320
 RNWY: 2400 sod
 SECT: Beaumont
 MGR: Dr. D. G. Mann
 Box 548
 Hemphill, Texas

HENDERSON, Rusk Co.
 LOC: 3 W
 LAT: 32-08 LONG: 94-51
 EL: 440
 RNWY: 3000 H
 SECT: Shreveport
 FUEL: 80/87, 100/130
 REP: Major
 RMKS: Lgts on req
 MGR: J. O. Roy
 Box 409
 Henderson, Texas
 OPERATORS:
 Rusk Co. Aviation

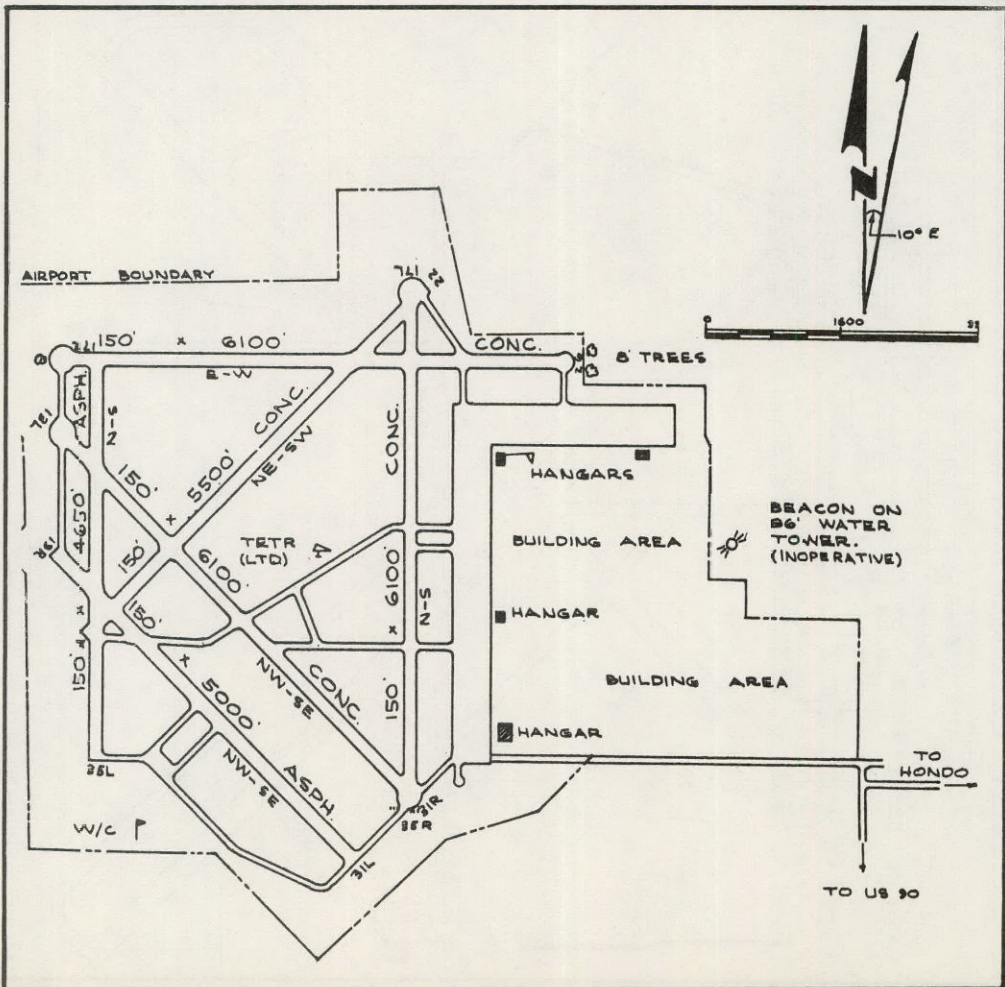


HEREFORD, Municipal
 LOC: 5 NE
 LAT: 34-52 LONG: 102-19
 EL: 3886
 RNWY: 4400 HL
 SECT: Albuquerque
 FUEL: 80/87, 100/130
 REP: Major
 UNICOM: 122.8
 MGR: Whiteface Aviation
 Box 371
 Hereford, Texas
 OPERATORS:
 *American Dusting Co.
 *B & O Spray Service
 Whiteface Aviation



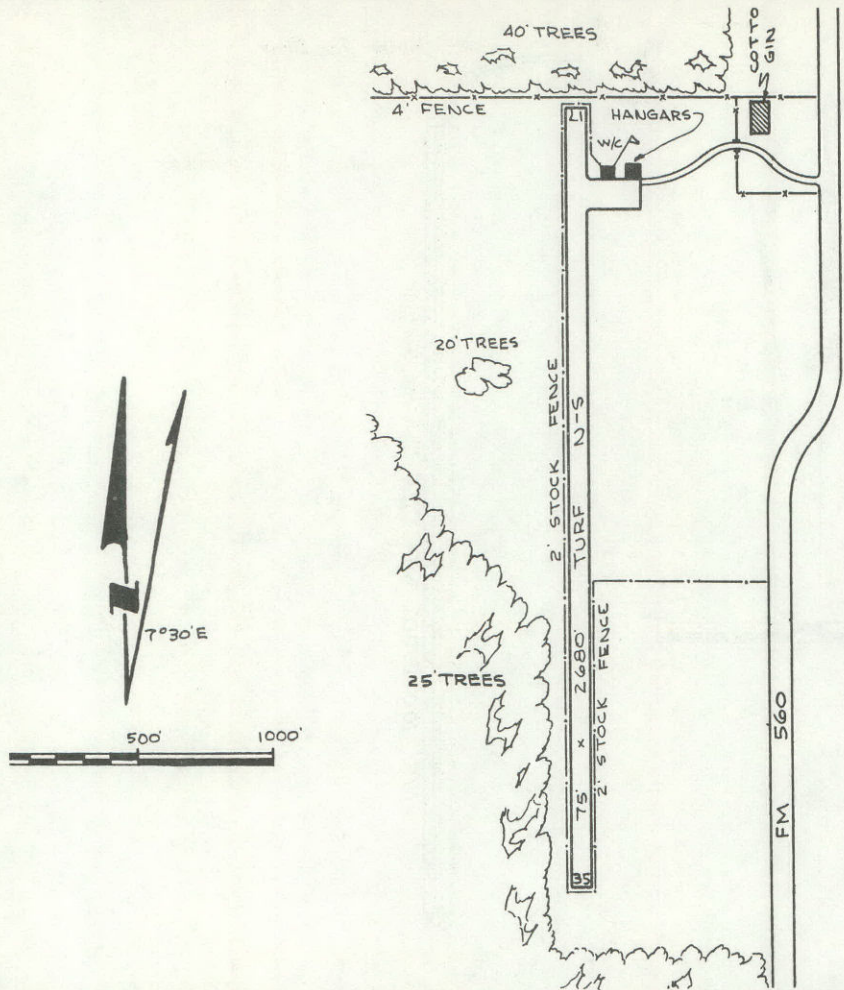


HEREFORD, Paetzold Air Service
 LOC: 1 SE
 LAT: 34-48 LONG: 102-23
 EL: 3808
 RNWY: 2700 sod
 SECT: Albuquerque
 FUEL: 80/87
 REP: Minor
 MGR: Edward Paetzold
 Rt. 3
 Hereford, Texas
 OPERATORS:
 *Clover Spraying
 Paetzold Air Service



HONDO, Municipal
 LOC: 2 NW
 LAT: 29-21 LONG: 99-10
 EL: 927
 RNWY: 6100 H
 SECT: San Antonio
 FUEL: 80/87, 100/130
 REP: Major
 RMKS: Lgts on req
 MGR: City of Hondo
 Hondo, Texas

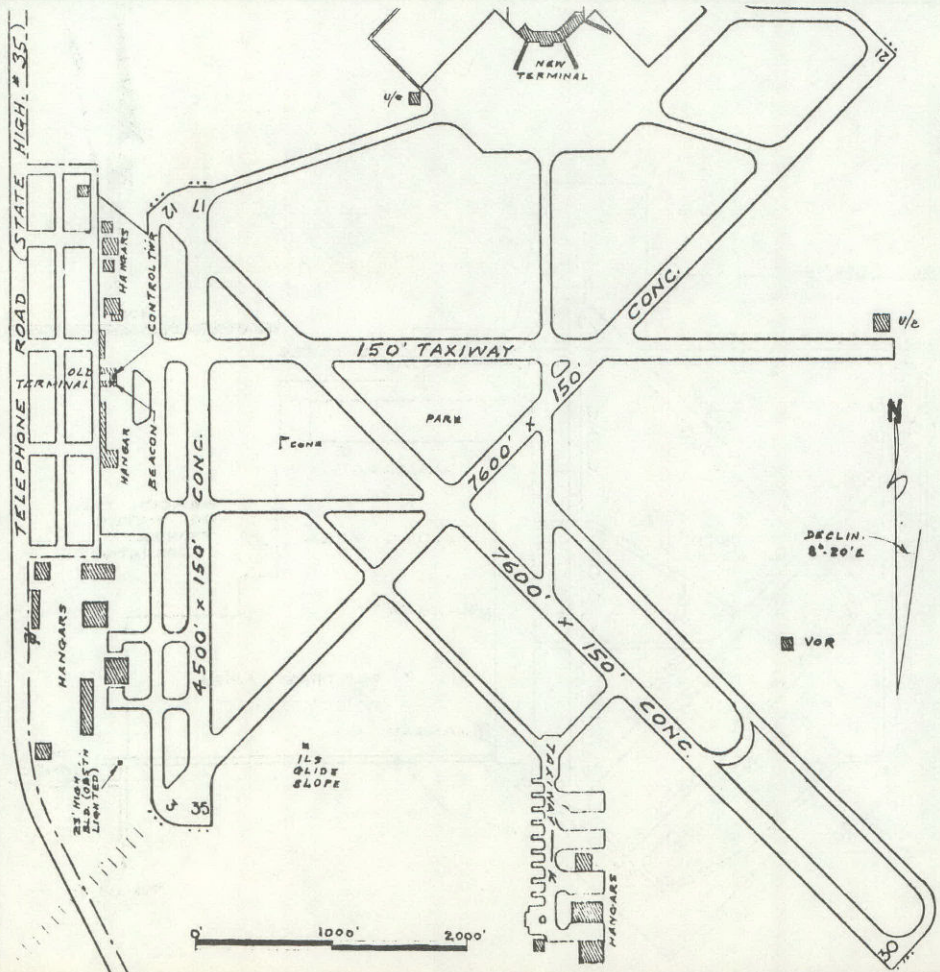
HOOKS, Cranfill
 LOC: 4 N
 LAT: 33-32 LONG: 94-18
 EL: 332
 RNWY: 2680 sod
 SECT: Shreveport
 FUEL: 80/87
 RMKS: Pvt; livestock on fld
 MGR: Julian Cranfill
 Rt. 1, Box 104
 Hooks, Texas

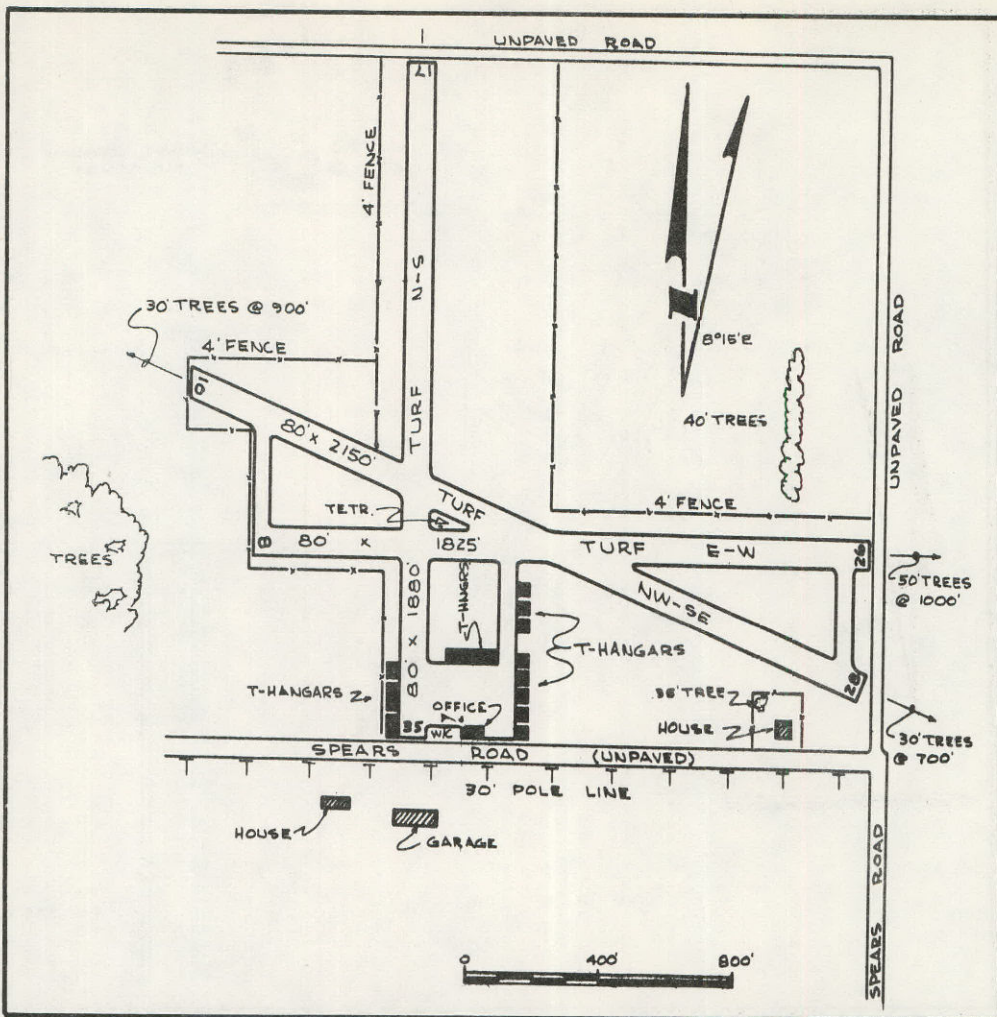


HOUSTON, Houston International
 LOC: 9 SE
 LAT: 29-39 LONG: 95-17
 EL: 50
 RNWY: 7600 HL
 SECT: San Antonio
 FUEL: 80/87, 100/130, 115/145, J
 REP: Major
 UNICOM: 123.0
 CAFE: Dobbs House
 RMKS: E/W rnwy clsd
 MGR: Paul B. Koonce
 Houston International Airport
 Houston 17, Texas

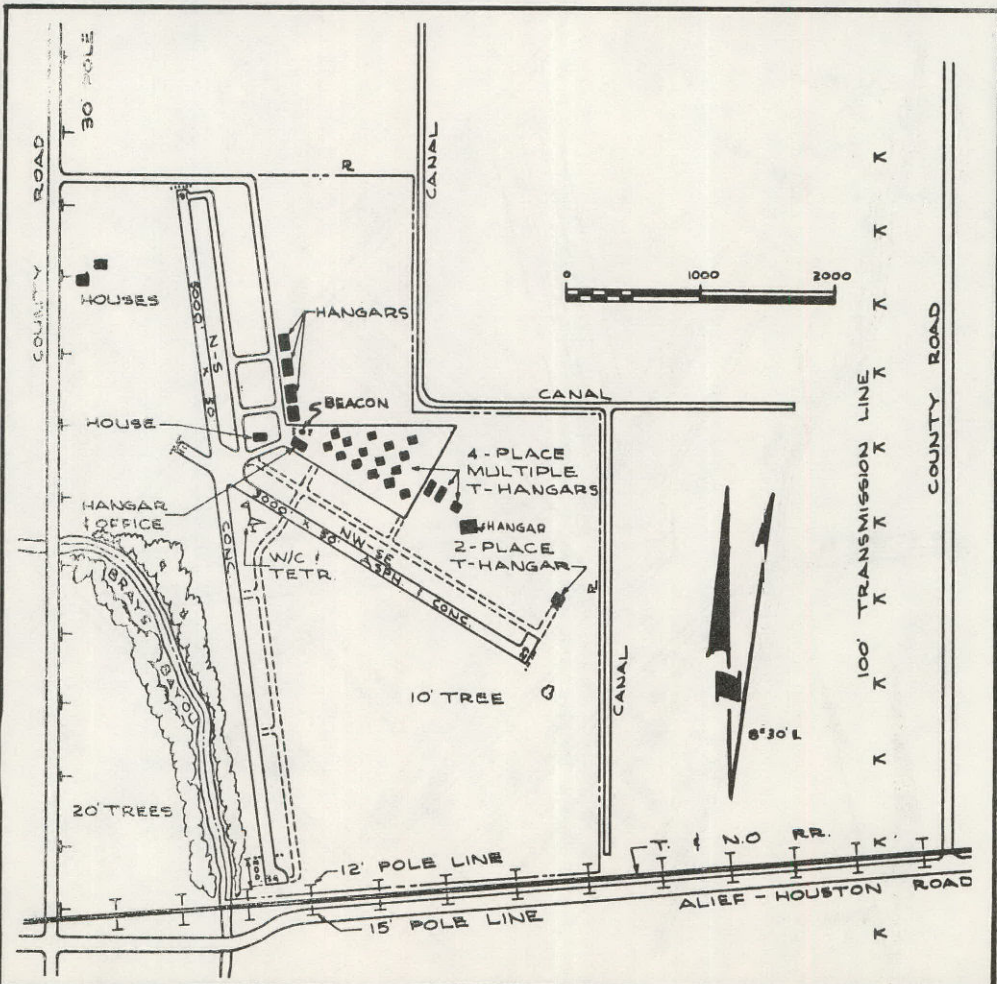
OPERATORS:
 Aero Sales
 Atlas Aviation
 Business Aircraft
 Cruise Aviation
 Cummings & Groves Aviation
 Houston Aircraft Sales
 Houston Executive Air Service
 Planes, Inc.
 Precision Aeromotive
 Sky Travel, Inc.

See VFR Reporting Points pg XVII



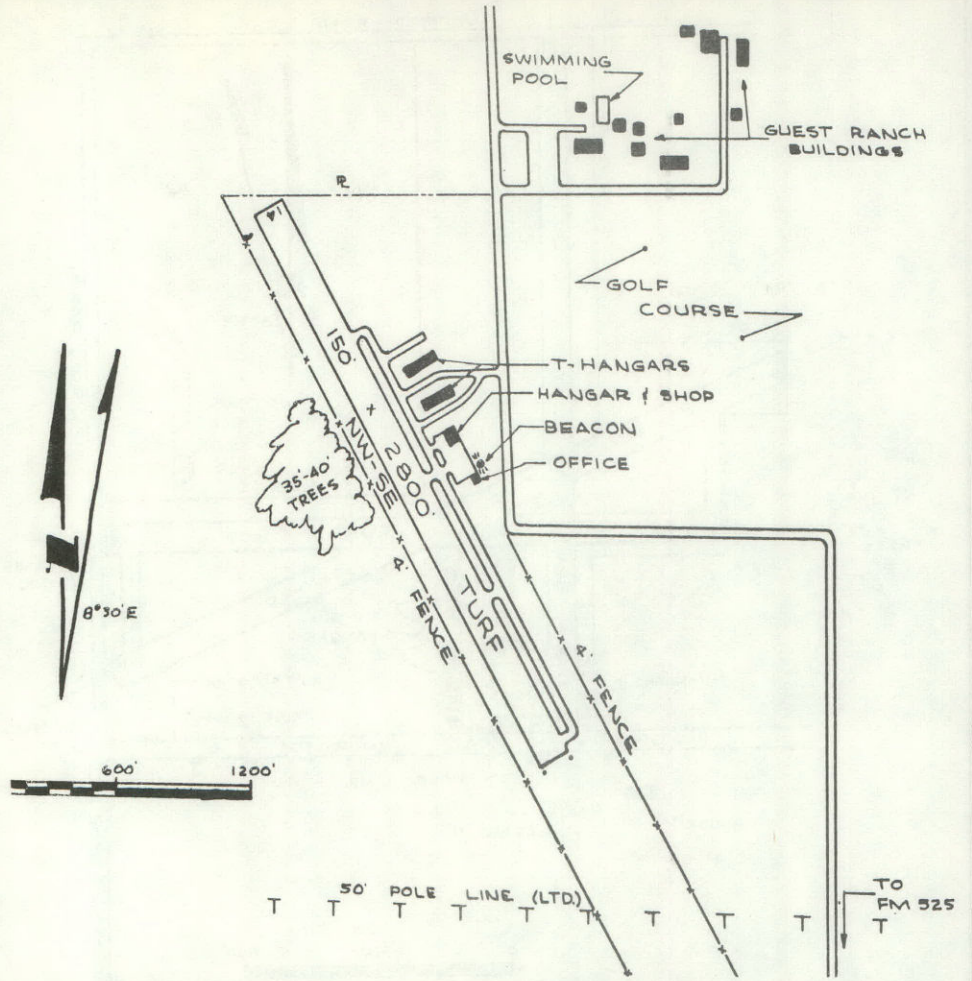


HOUSTON, Airman's Field
 LOC: 12 NW
 LAT: 29-58 LONG: 95-26
 EL: 103
 RNWY: 2150 sod
 SECT: San Antonio
 FUEL: 80/87, 100/130
 UNICOM: 122.8
 MGR: M. Hamons
 Rt. 6, Box 421
 Houston, Texas

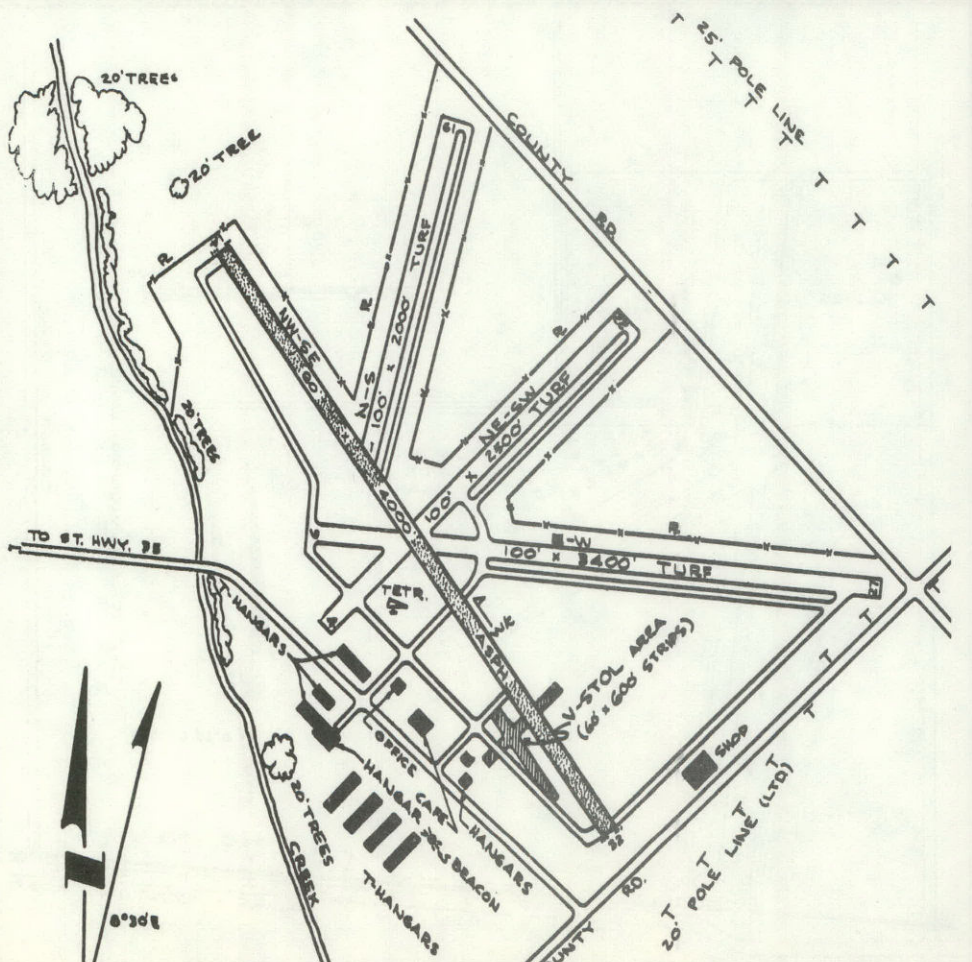


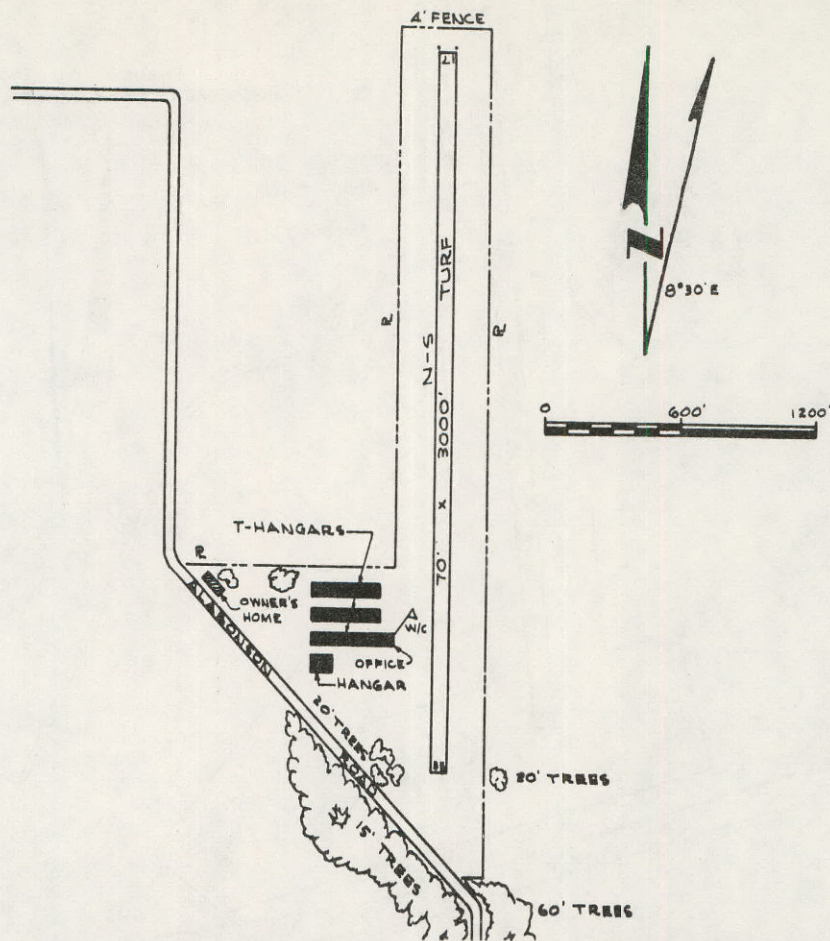
HOUSTON, Andrau Airpark
 LOC: 12 W
 LAT: 29-43 LONG: 95-35
 EL: 80
 RNWY: 5000 HL
 SECT: San Antonio
 FUEL: 80/87, 91/96, 100/130
 REP: Major
 UNICOM: 122.8
 MGR: Mrs. H. B. Andrau
 Box 87
 Alief, Texas

HOUSTON, Beeline
 LOC: 12 N
 LAT: 29-57 LONG: 95-20
 EL: 82
 RNWY: 2800 sod
 SECT: San Antonio
 FUEL: 80/87, 100/130
 UNICOM: 122.8
 MGR: Paul Drummett
 Rt. 2, Box 1130
 Humble, Texas
 OPERATORS:
 Beeline Flying Service

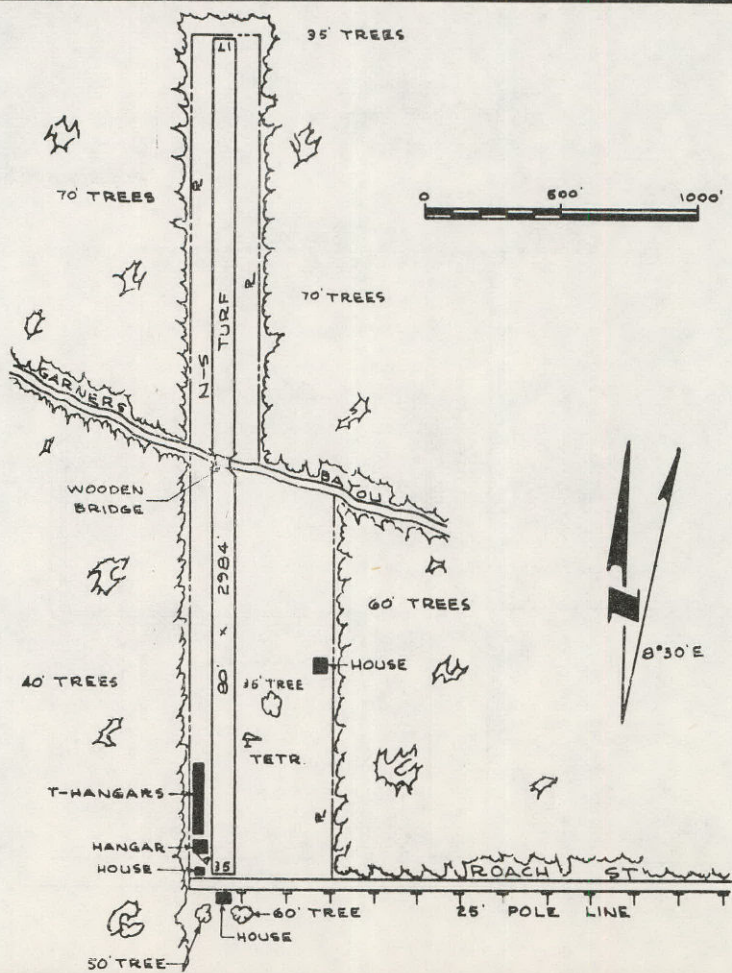


HOUSTON, Clover Field
 LOC: 20 SE
 LAT: 29-31 LONG: 95-14
 EL: 43
 RNWY: 4000 HL
 SECT: San Antonio
 FUEL: 80/87, 100/130
 REP: Major
 UNICOM: 122.8
 CAFE: Clover Field Coffee Shop
 MGR: Perry Brown
 Box 106
 Friendswood, Texas
 OPERATORS:
 Boyd's Specialized Service
 Jack Richards Acft Sales, Inc.
 Rite-Way Aero Maintenance
 Whirly Bees, Inc.



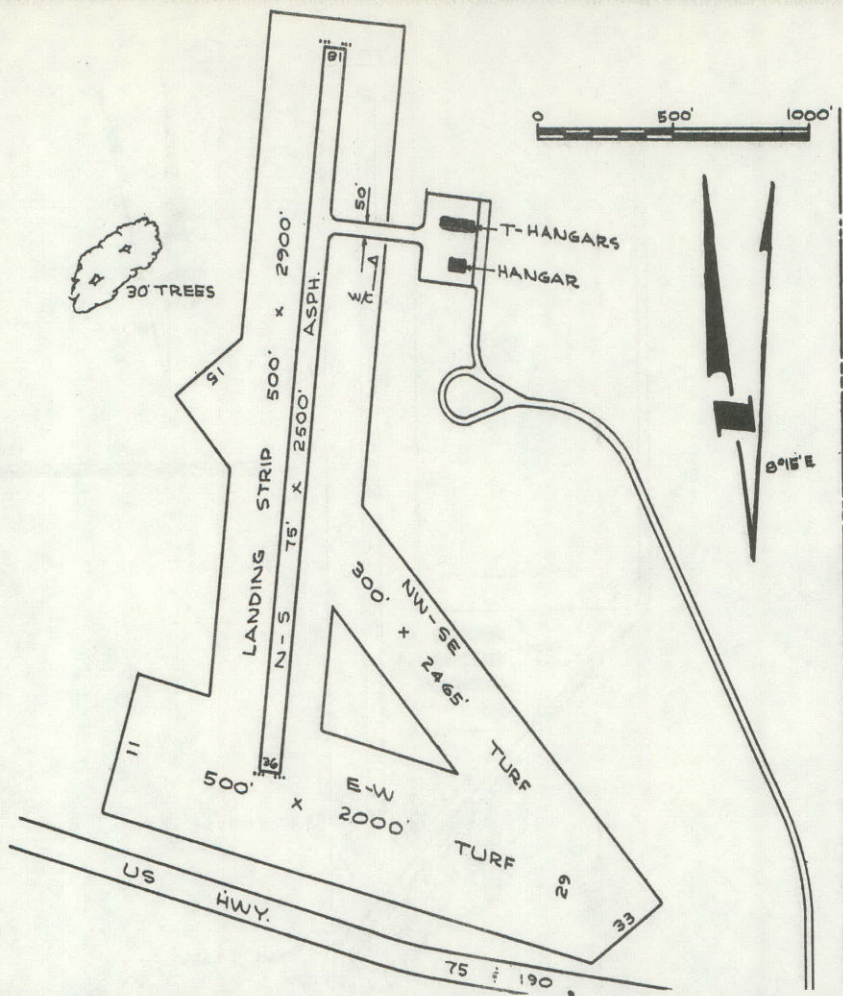


HOUSTON, Collier
 LOC: 10 NW
 LAT: 29-53 LONG: 95-29
 EL: 90
 RNWY: 3000 sod
 SECT: San Antonio
 FUEL: 80/87, 100/130
 REP: Major
 RMKS: Lgts on E side of strip only
 MGR: William R. Collier
 Houston 18, Texas
 OPERATORS:
 Bob Barstow, Champion
 Aircraft Sales, Inc.
 *Wm R. Collier, Inc.
 Powell Aircraft Service

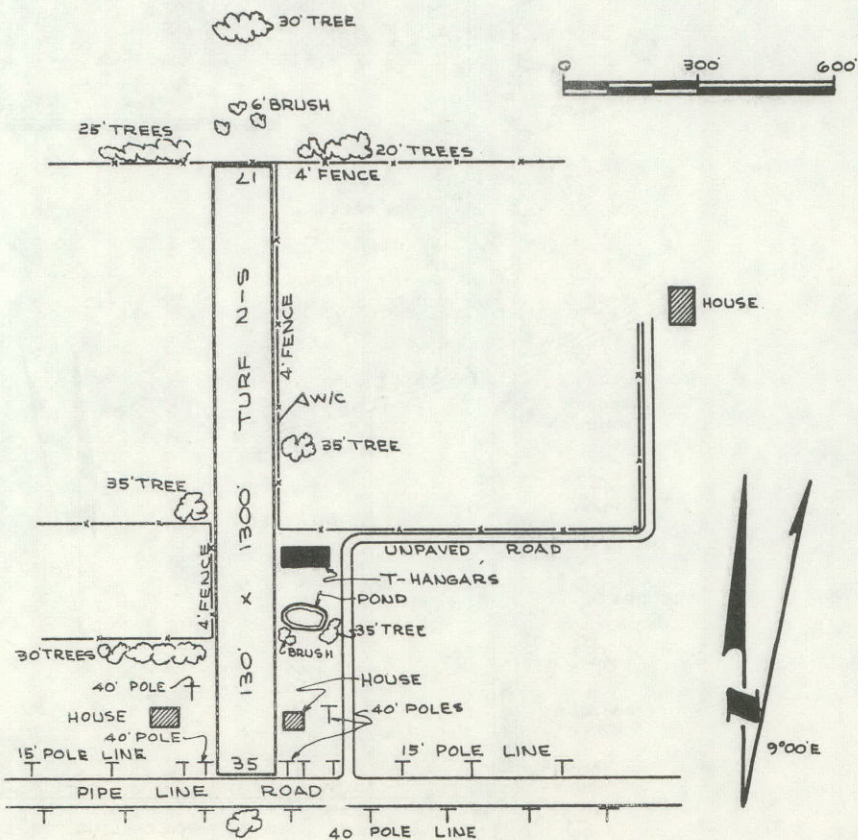


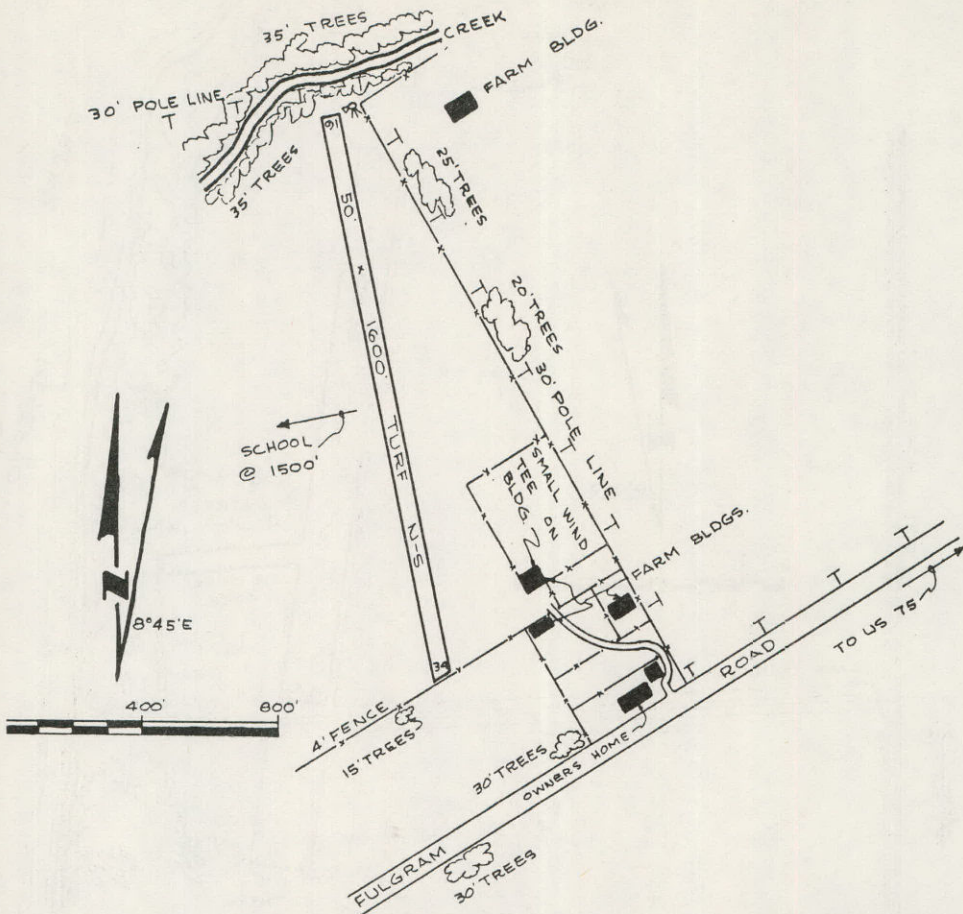
HUMBLE, Humble
 LOC: 2 SW
 LAT: 29-59 LONG: 95-17
 EL: 87
 RNWY: 3000 sod
 SECT: San Antonio
 FUEL: 80/87
 REP: Minor
 CAFE: Roy's
 RMKS: P-line S; trees N; dry turf
 fld year round
 MGR: Earl Bardwell
 Rt. 1, Box 24
 Humble, Texas

HUNTSVILLE, Municipal
 LOC: 2 NW
 LAT: 30-44 LONG: 95-35
 EL: 366
 RNWY: 2500 HL
 SECT: Beaumont
 FUEL: 80/87, 100/130
 REP: Minor
 MGR: B. J. Landry
 Rt. 1, Box 100
 Huntsville, Texas
 OPERATORS:
 Huntsville Flight Service
 Huntsville Pilot Club

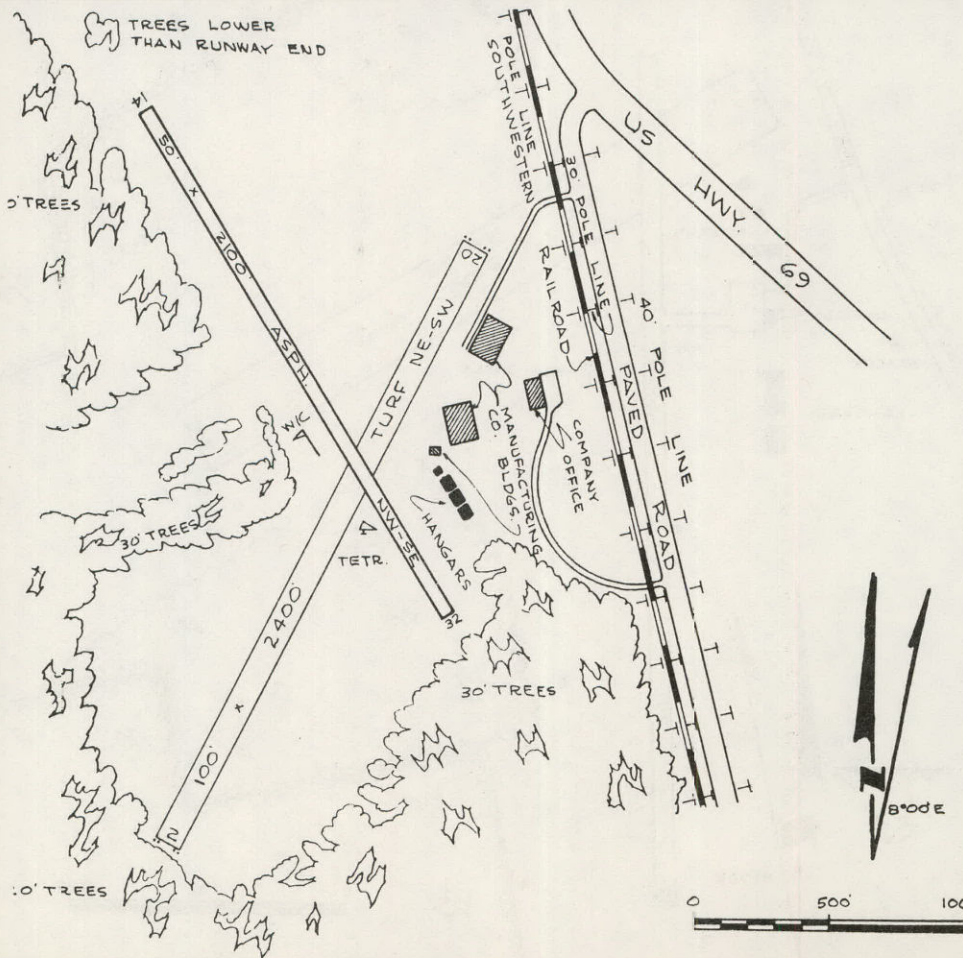


HURST, Hurst Flyers Field
 LOC: 3 E
 LAT: 32-49 LONG: 97-08
 EL: 575
 RNWY: 1300 sod
 SECT: Dallas
 REP: Minor
 RMKS: Pvt; all patterns to be flown
 W of fld
 MGR: Thomas L. Grizzelle
 Box 125
 Hurst, Texas





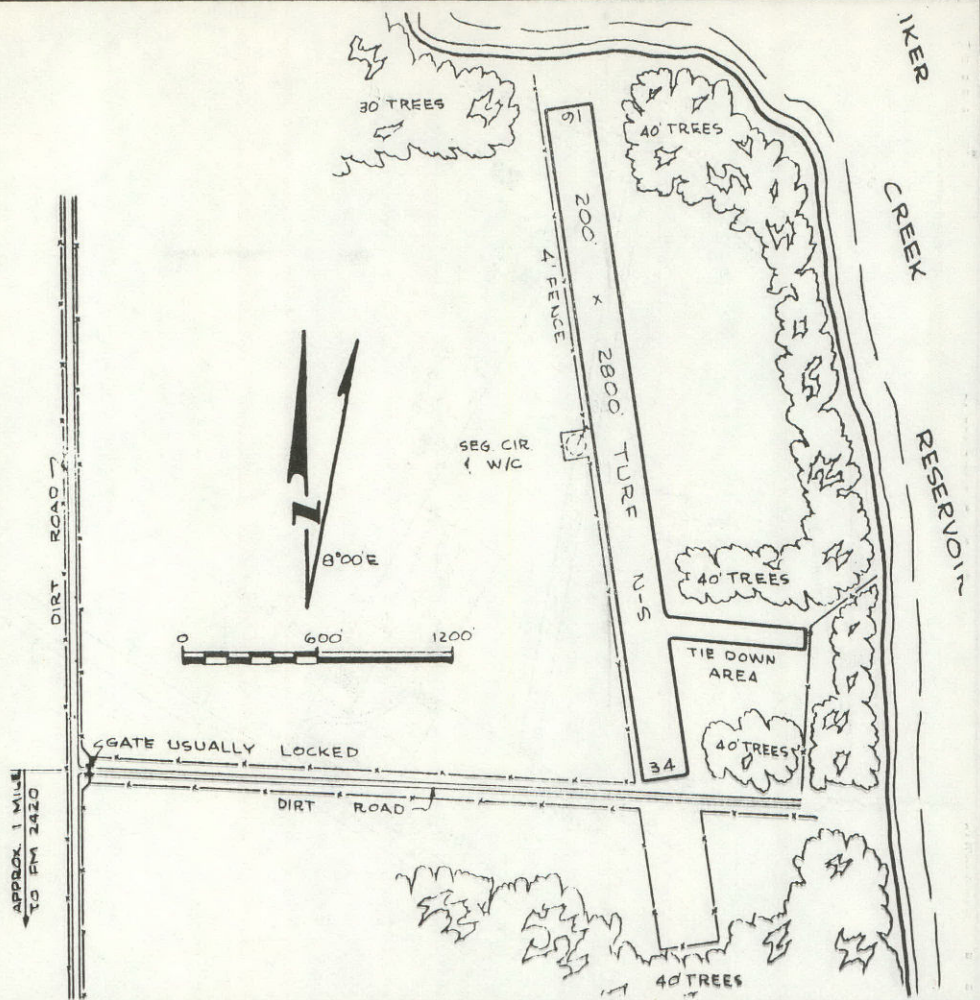
HUTCHINS, Dufek
 LOC: 2 SE
 LAT: 32-37 LONG: 96-42
 EL: 550
 RNWY: 1600 sod
 SECT: Dallas
 RMKS: Pvt; high weeds
 MGR: Frank E. Dufek
 Rt. 2, Box 429
 Dallas, Texas



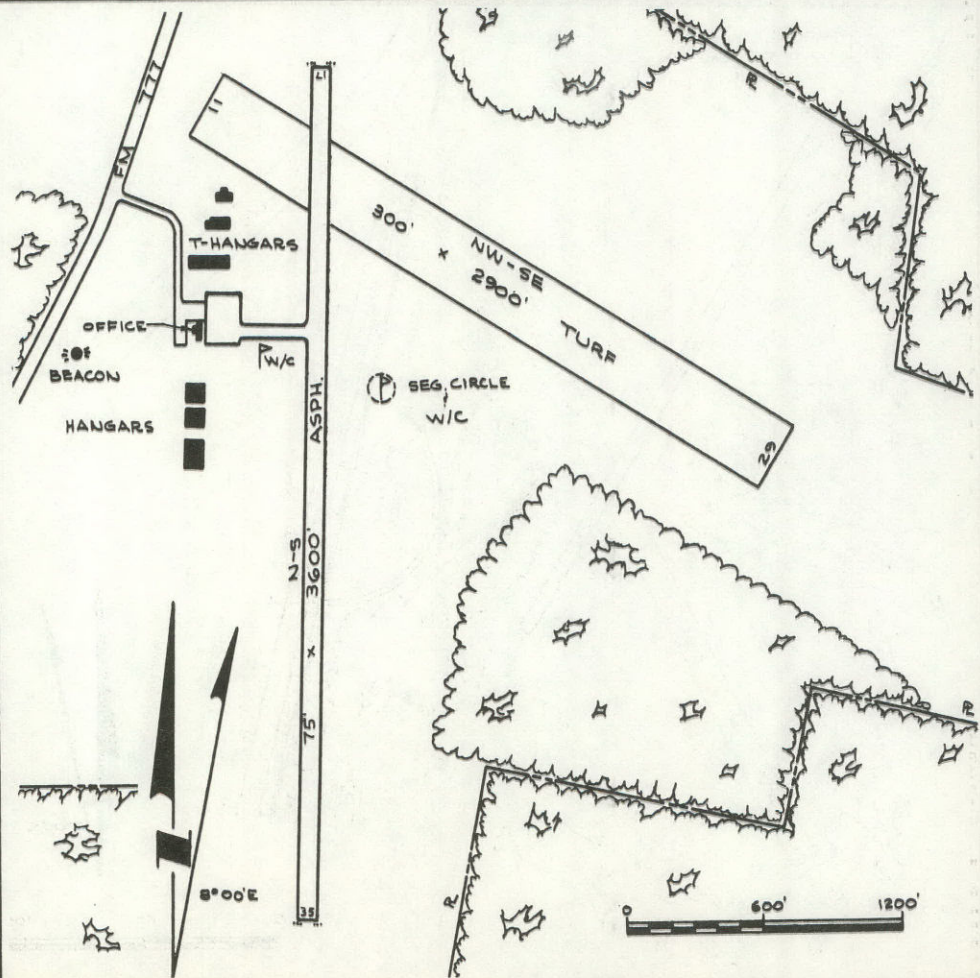
JACKSONVILLE, Circle N Ranch
 LOC: 2 N
 LAT: 32-00 LONG: 95-17
 EL: 720
 RNWY: 2100 H
 SECT: Shreveport
 UNICOM: 122.8
 RMKS: Pvt; tall twr E. S
 MGR: Wm. W. Wardlow
 Box 1191
 Jacksonville, Texas

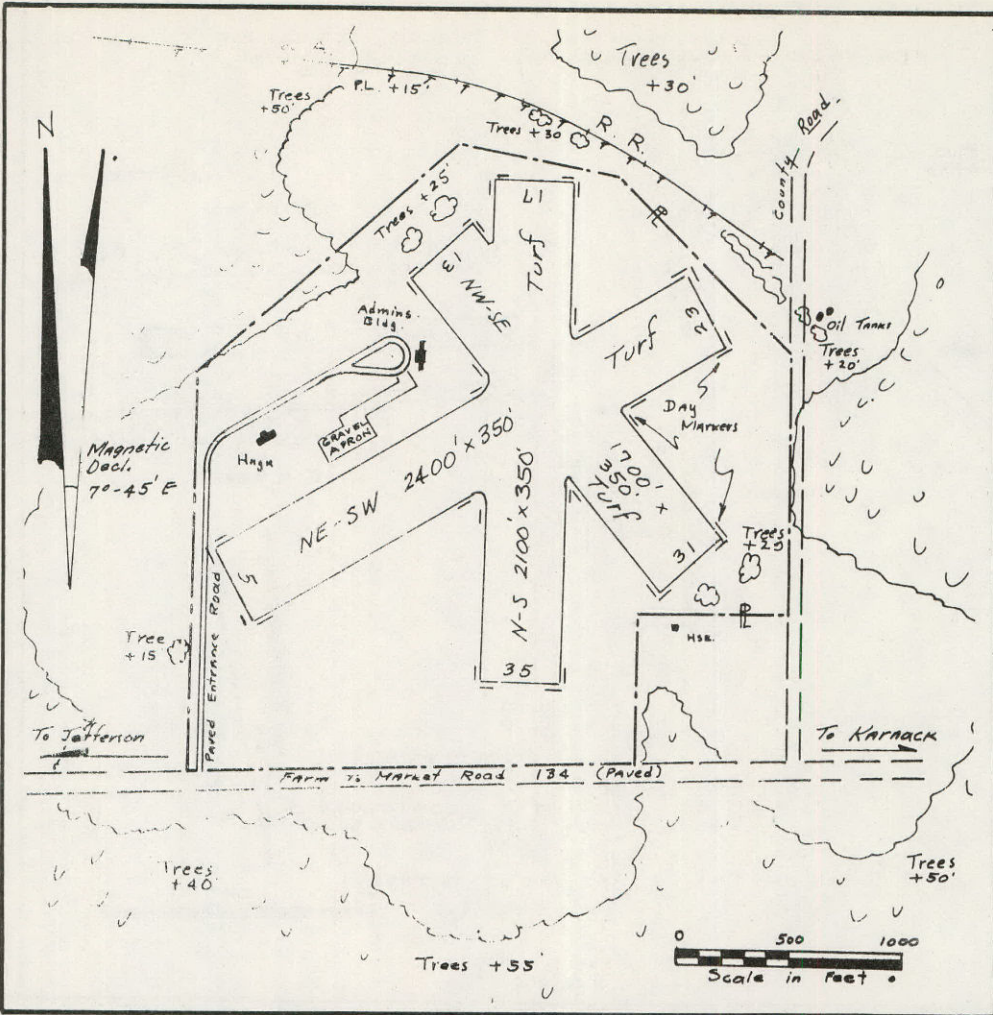
JACKSONVILLE, Stryker Creek Plant

LOC: 14 E
 LAT: 31-56 LONG: 94-59
 EL: 321
 RNWY: 2800 sod
 SECT: Beaumont
 RMKS: Pvt; emerg use only
 MGR: Texas Power & Light Co.
 Box 420
 Rusk, Texas

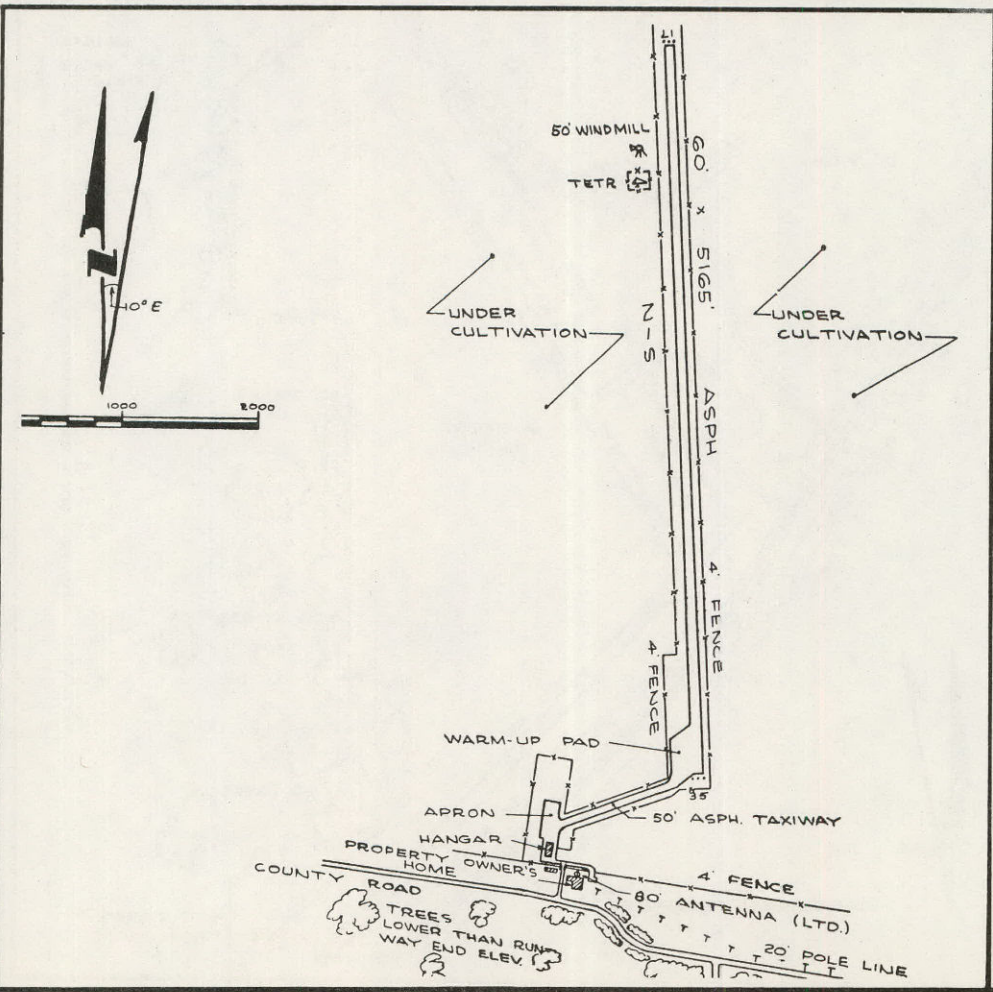


JASPER, Jasper Co.
 LOC: 3 SW
 LAT: 30-53 LONG: 94-02
 EL: 222
 RNWY: 3600 HL
 SECT: Beaumont
 FUEL: 80/87, 100/130
 REP: Major
 UNICOM: 122.8
 MGR: Bernard L. Matravers
 Box 26
 Jasper, Texas



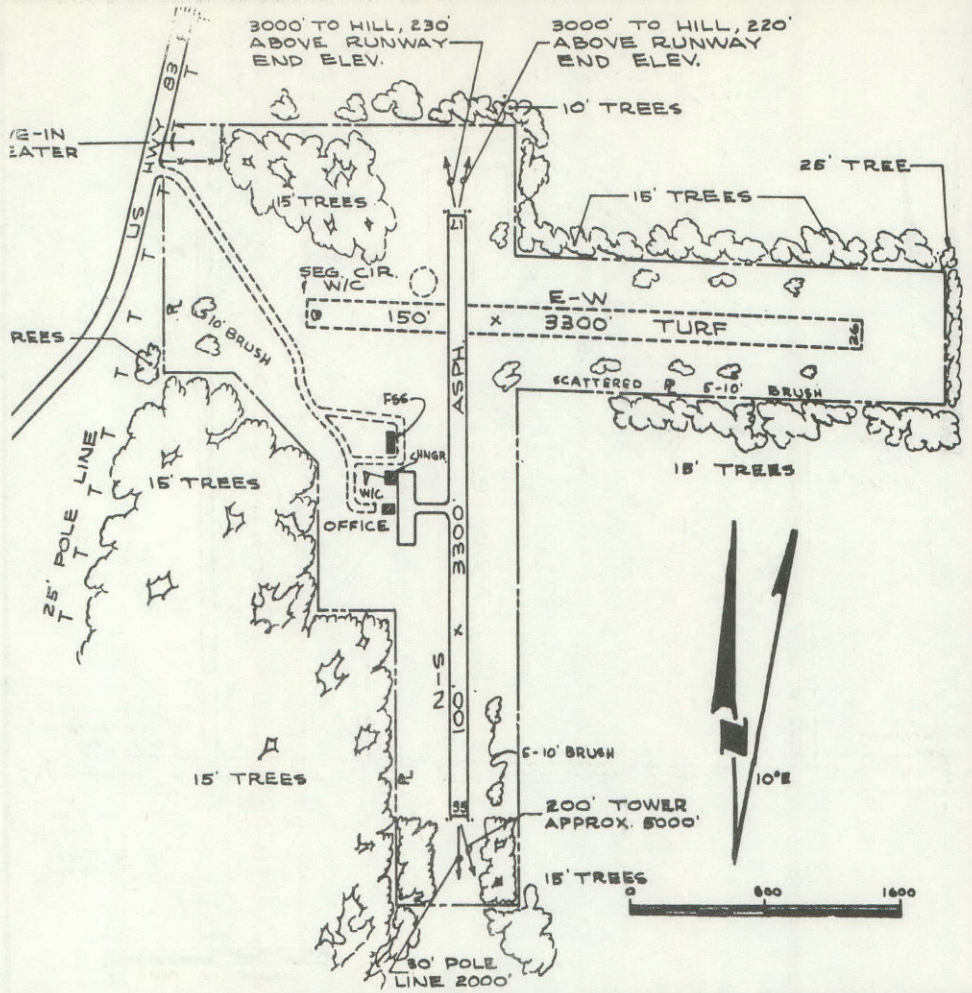


JEFFERSON, Cypress River
 LOC: 3 SE
 LAT: 32-45 LONG: 94-18
 EL: 220
 RNWY: 2400 sod
 SECT: Shreveport
 RMKS: Soft when wet
 MGR: Marion Co.
 Jefferson, Texas



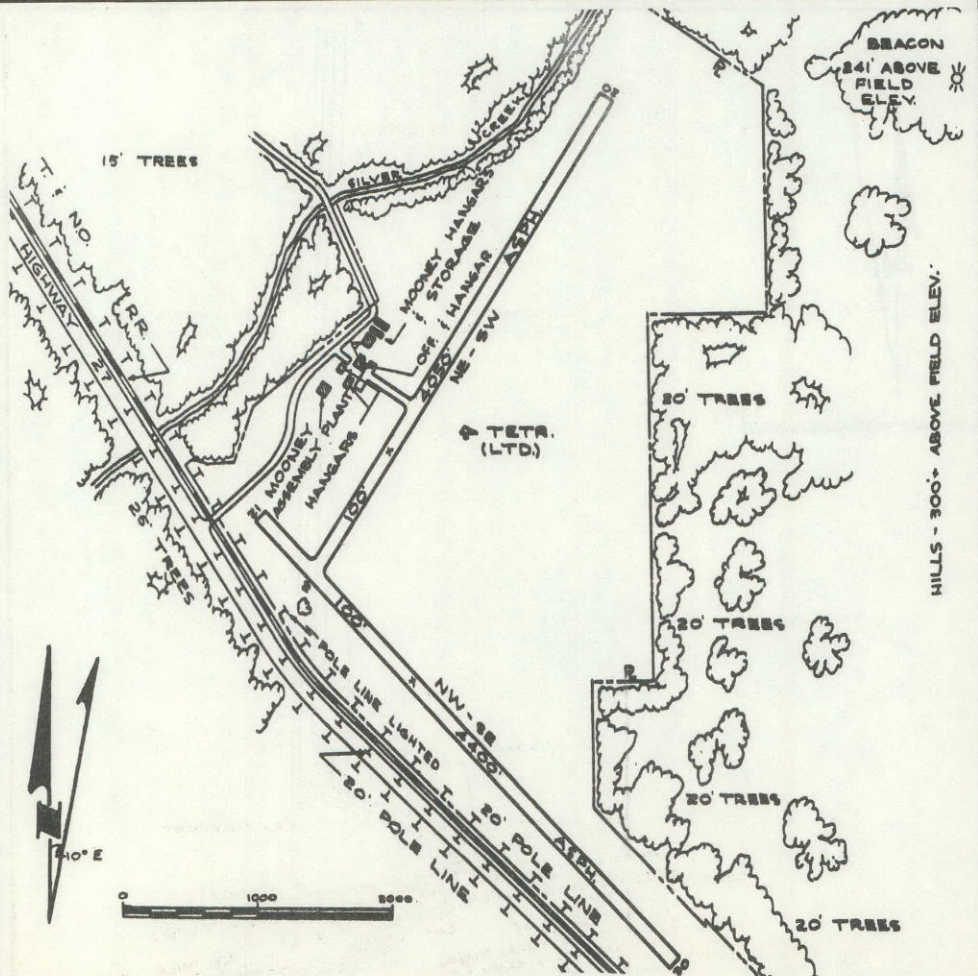
JOHNSON CITY, Johnson City
 LOC: 15 W
 LAT: 30-15 LONG: 98-36
 EL: 1512
 RNWY: 5165 H
 SECT: Austin
 FUEL: 80/87, 100/130
 UNICOM: 122.8
 RMKS: Lgts on req
 MGR: Johnson City
 Johnson City, Texas

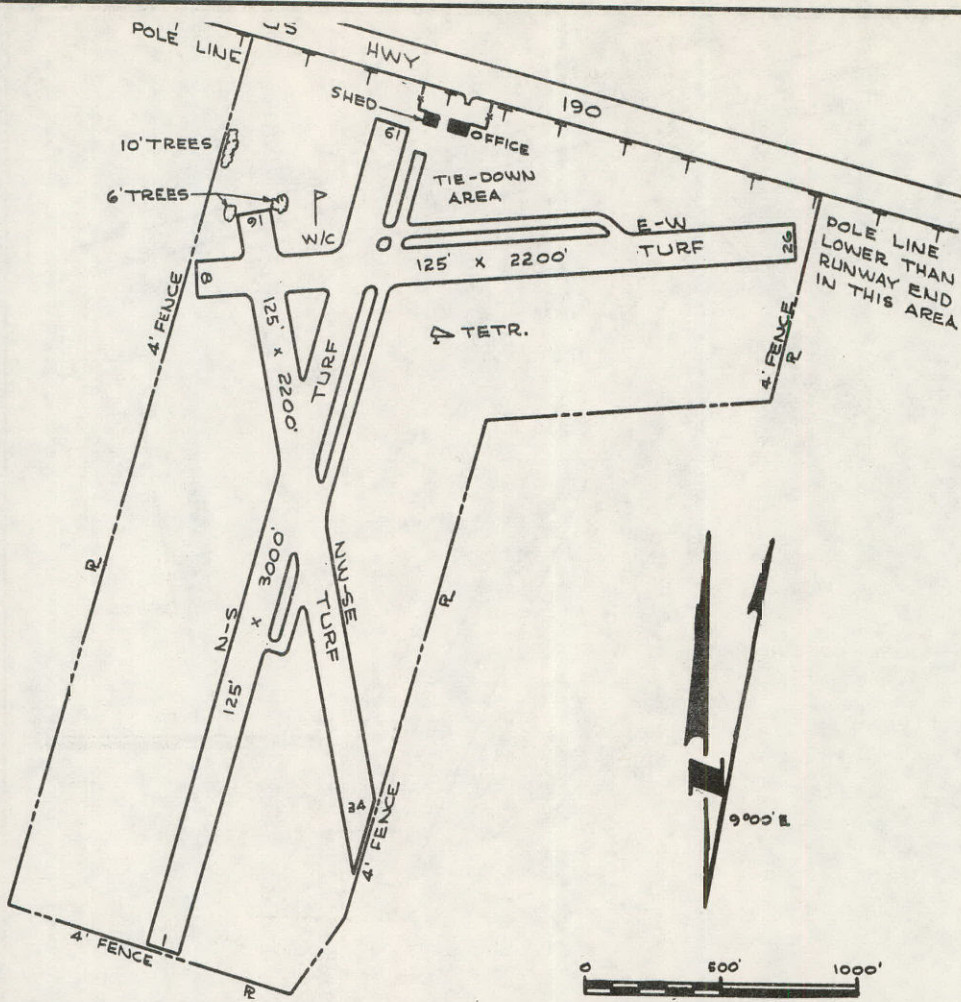
JUNCTION, Kimble Co.
 LOC: 1 NE
 LAT: 30-31 LONG: 99-46
 EL: 1729
 RNWY: 3300 HL
 SECT: Austin
 FUEL: 80/87, 100/130
 MGR: C. W. Walker
 1405 Main
 Junction, Texas



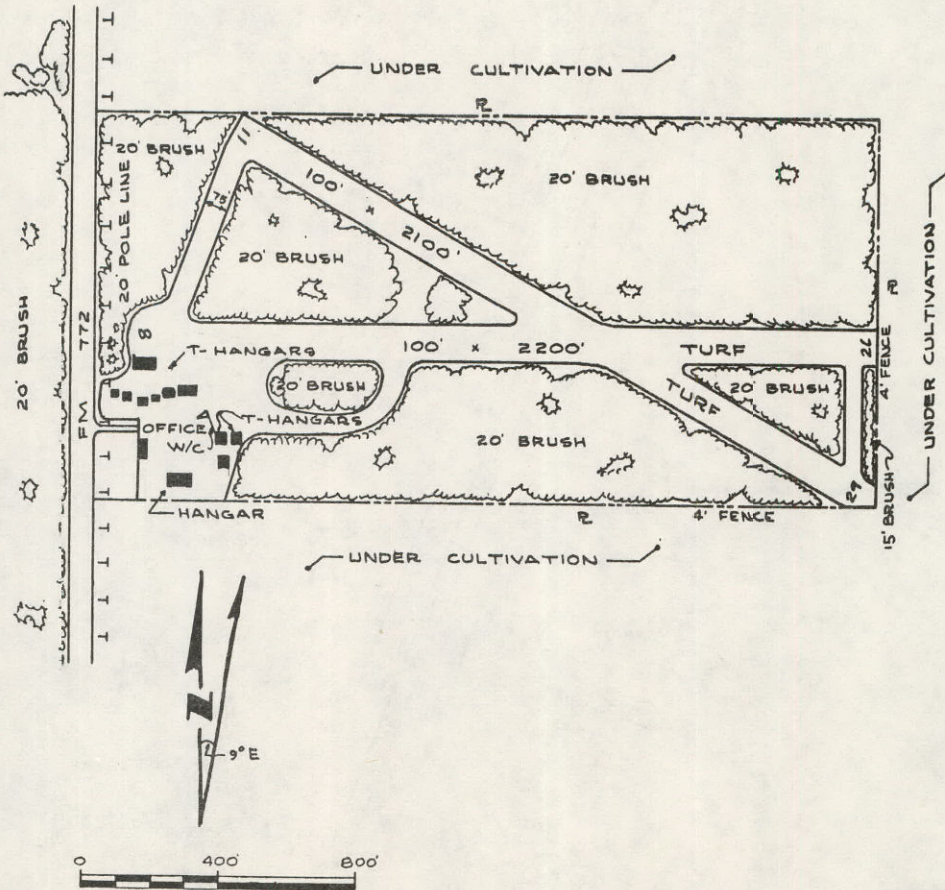
KERRVILLE, Municipal (Louis Schreiner Field)

LOC: 6 SE
 LAT: 29-59 LONG: 99-05
 EL: 1590
 RNWY: 4400 HL
 SECT: San Antonio
 FUEL: 80/87, 91/96, 100/130
 REP: Major
 UNICOM: 122.8
 CAFE: Sky Chef
 MGR: R. E. Sieker
 Box 1027
 Kerrville, Texas
 OPERATORS:
 Kerrville Flying Service, Inc.
 Mooney Aircraft Co.



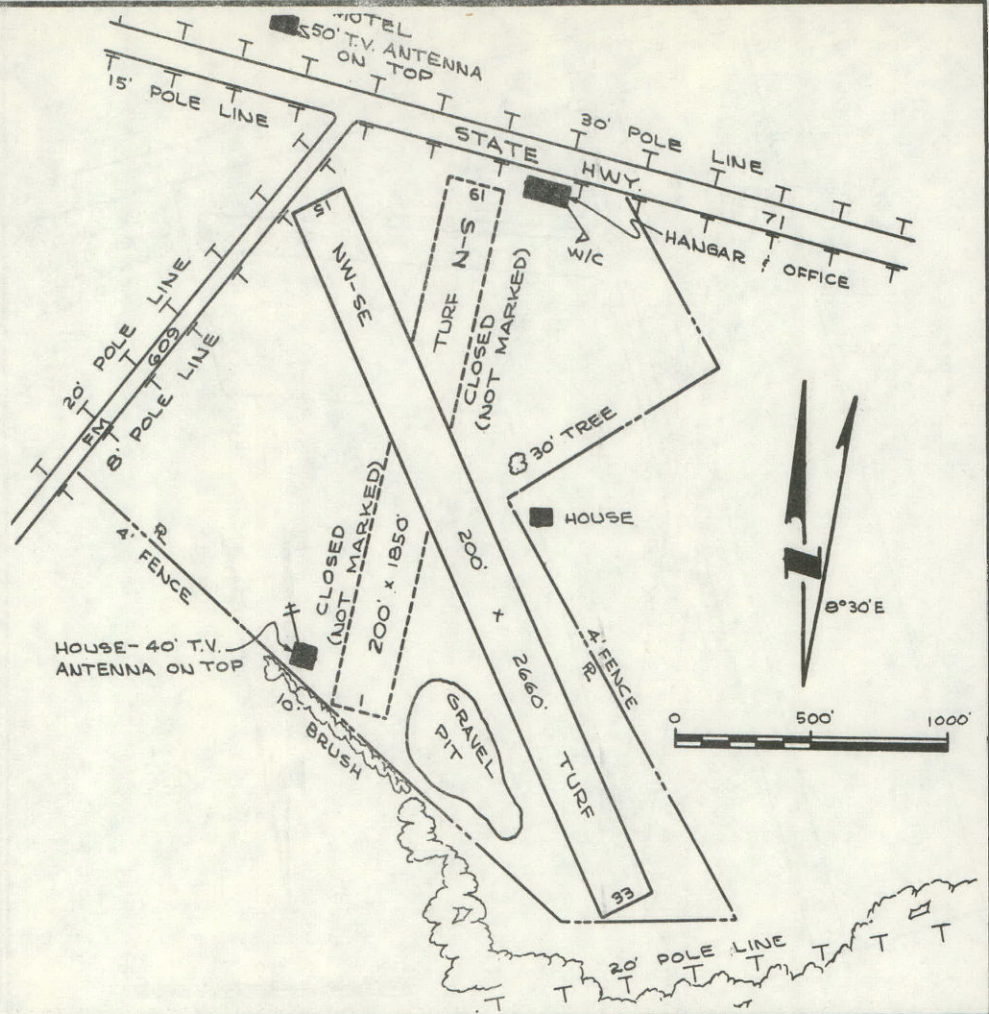


KILLEEN, Skylark
 LOC: 3 SE
 LAT: 31-05 LONG: 97-41
 EL: 844
 RNWY: 3000 sod
 SECT: Austin
 FUEL: 80/87
 UNICOM: 122.8
 MGR: Mrs. R. L. Farmer
 5215 B Travis Avenue
 Montague Village
 Killeen, Texas

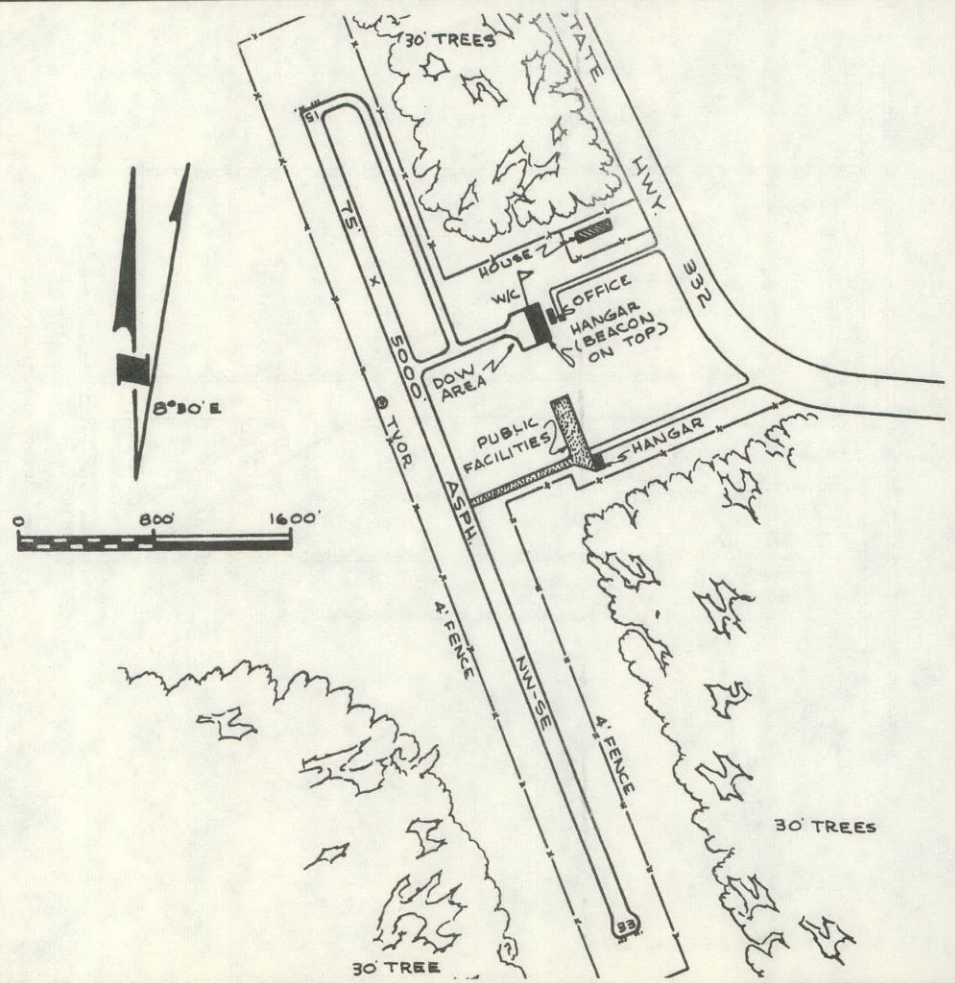


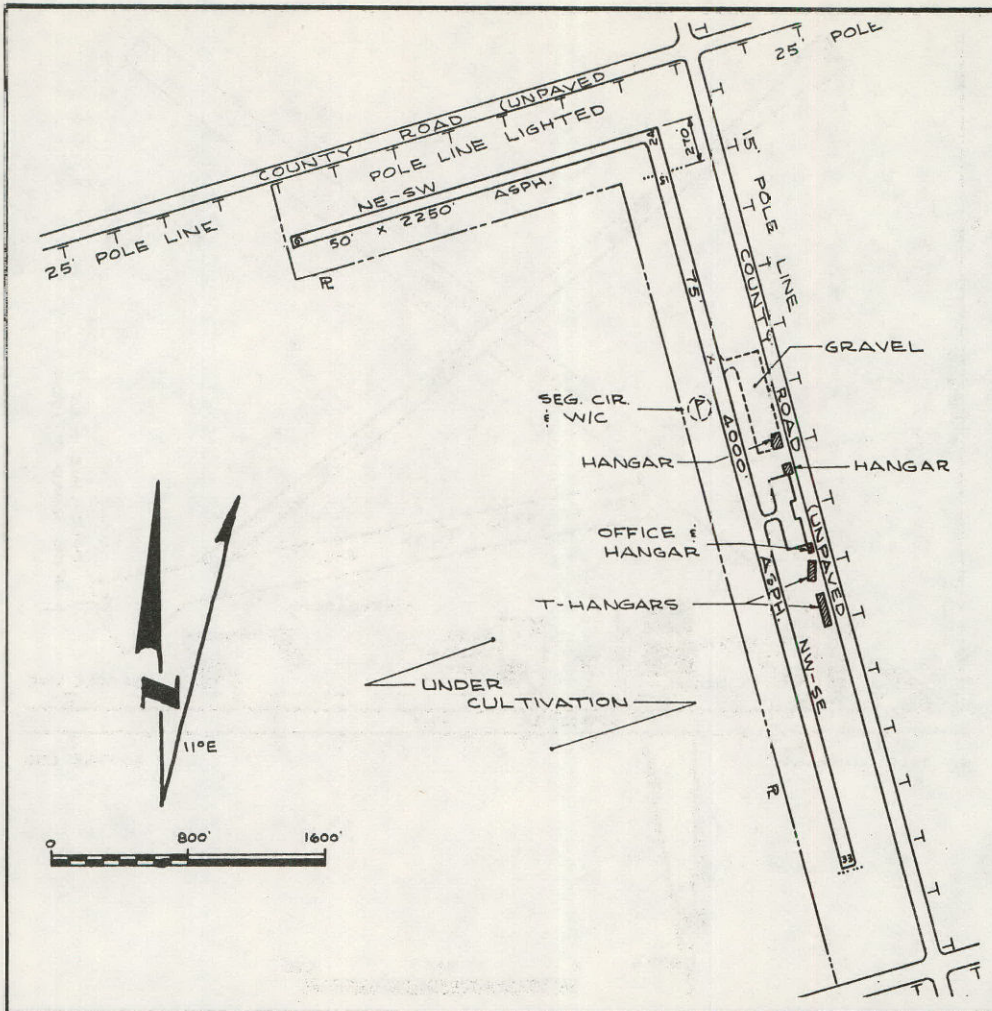
KINGSVILLE, Mesquite
 LOC: 7 SW
 LAT: 27-27 LONG: 97-54
 EL: 50
 RNWY: 2200 sod
 SECT: Corpus Christi
 FUEL: 80/87
 MGR: J. C. Craighead
 Rt. 1, Box 522
 Kingsville, Texas

LA GRANGE, Guenther Field
 LOC: 2 W
 LAT: 29-53 LONG: 96-54
 EL: 275
 RNWY: 2660 sod
 SECT: San Antonio
 FUEL: 80/87
 REP: Major
 MGR: Frank Guenther, Jr.
 405 East Guadalupe
 La Grange, Texas

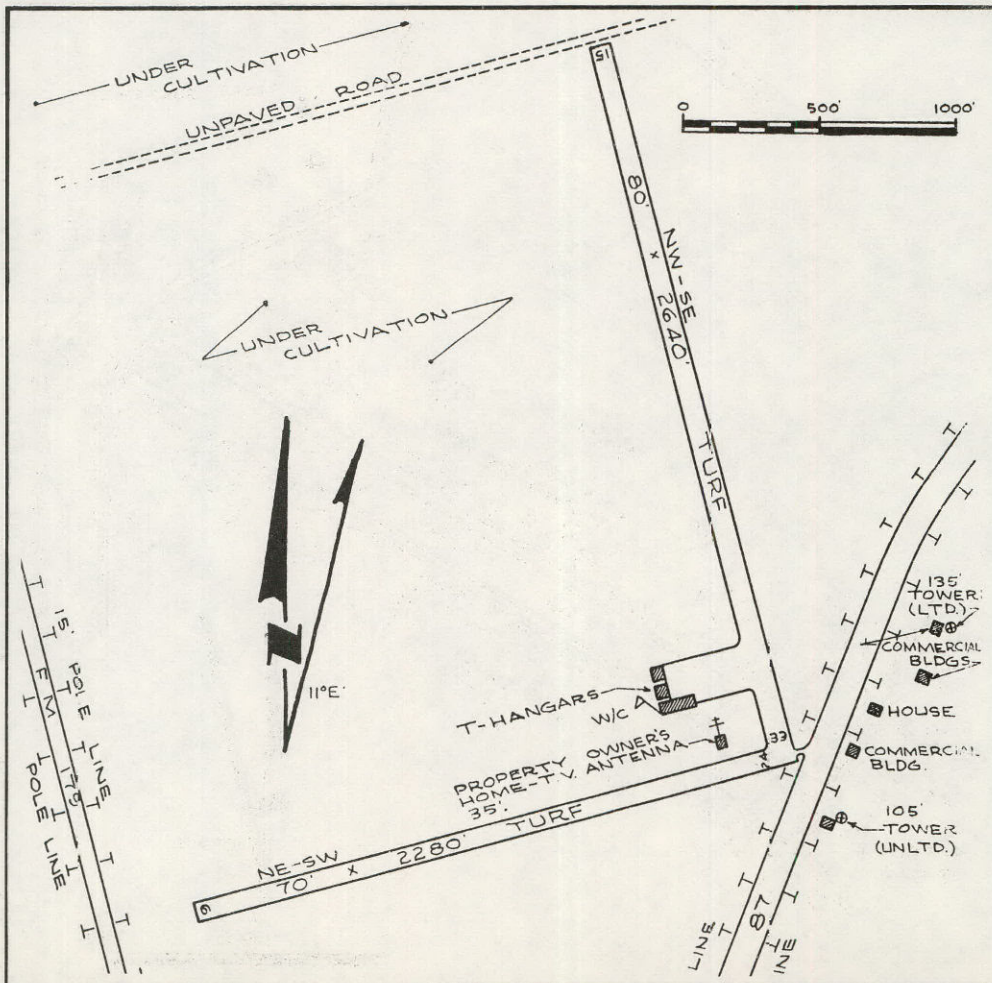


LAKE JACKSON, Lake Jackson Dow
 LOC: 1 W
 LAT: 29-02 LONG: 95-27
 EL: 12
 RNWY: 5000 HL
 SECT: San Antonio
 FUEL: 80/87, 100/130, J
 UNICOM: 122.8
 MGR: H. E. Merchant
 Drawer 188
 Lake Jackson, Texas



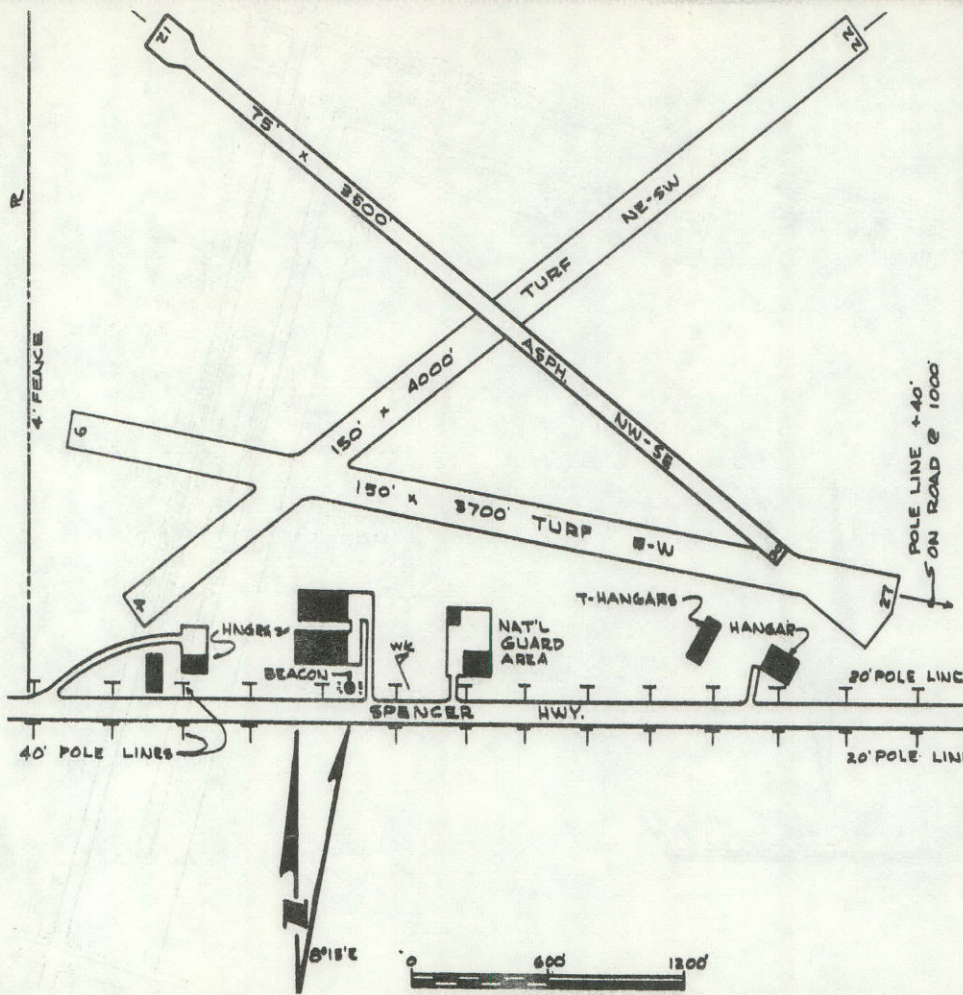


LAMESA, Municipal
 LOC: 2 NE
 LAT: 32-45 LONG: 101-55
 EL: 2994
 RNWY: 4000 HL
 SECT: Dallas
 FUEL: 80/87, 100/130
 REP: Major
 MGR: Ralph O. Gary
 Rt. B, Box 14
 Lamesa, Texas

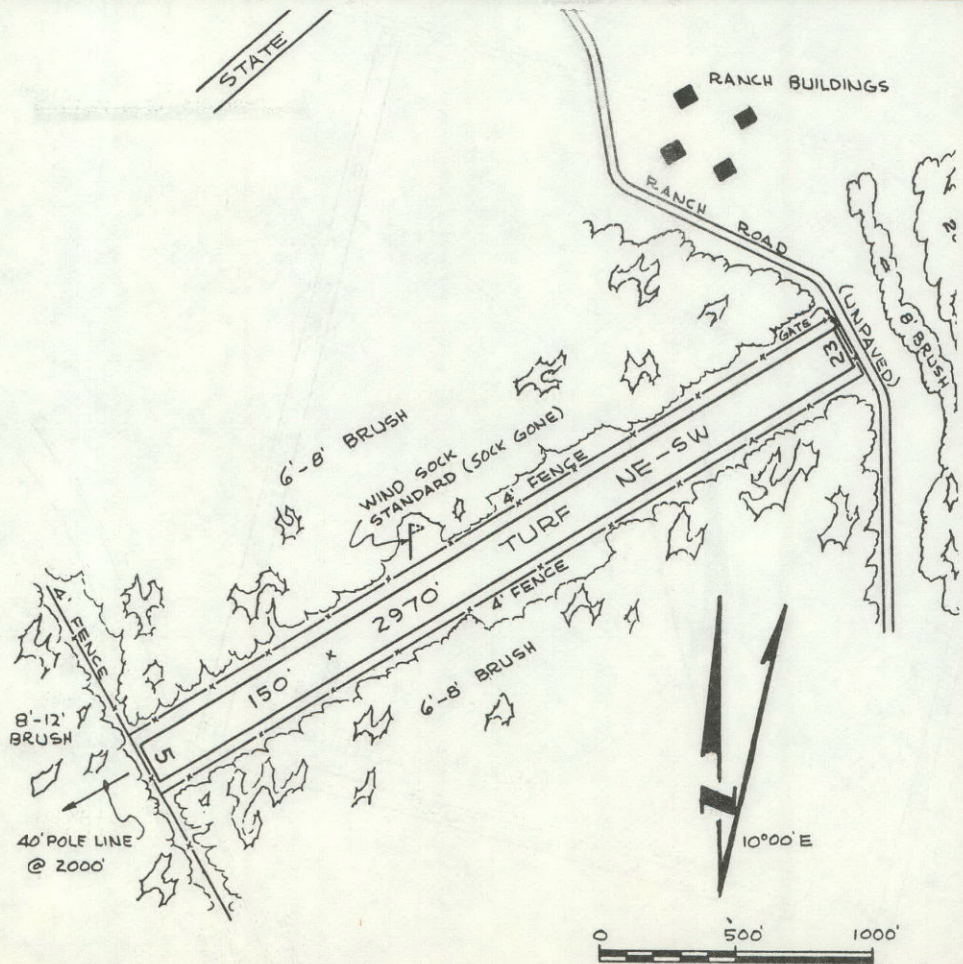


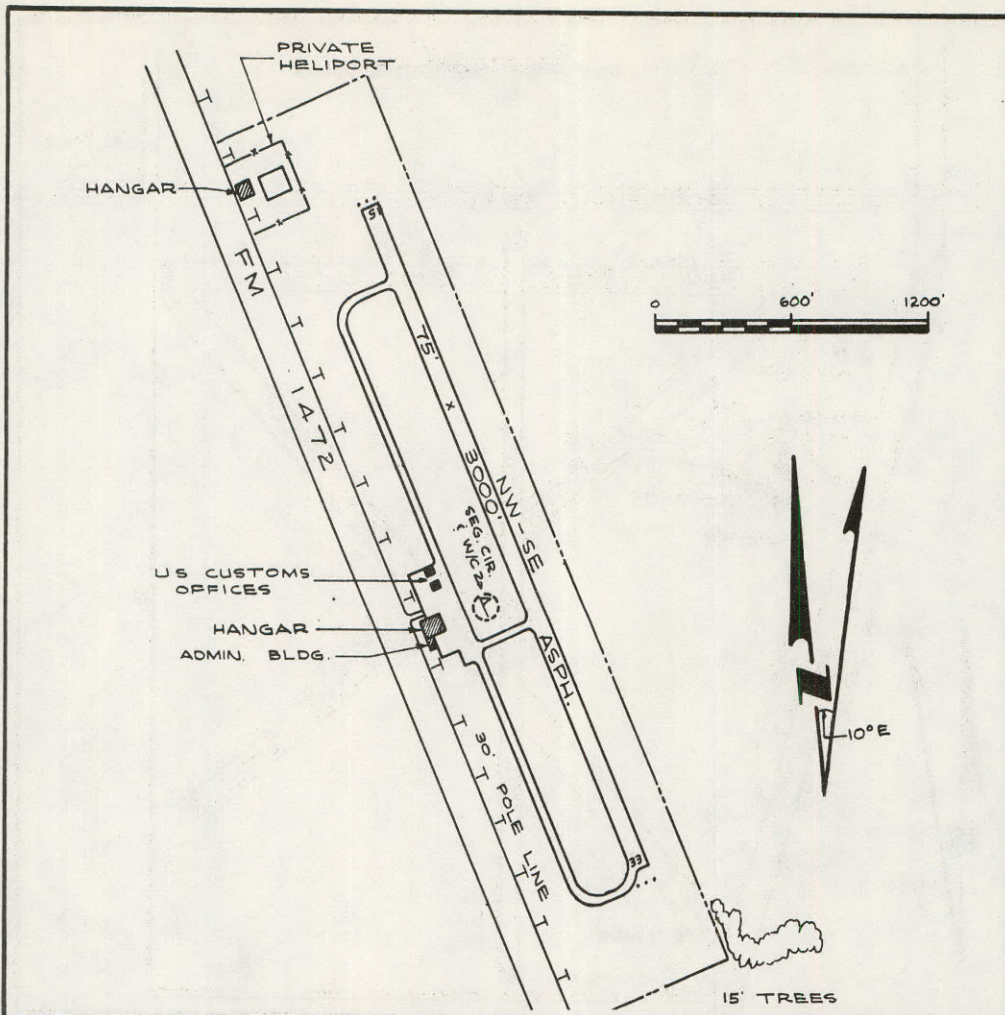
LAMESA, Johnson Aerial Spraying
 LOC: 2 N
 LAT: 32-46 LONG: 101-57
 EL: 3050
 RNWY: 2640 sod
 SECT: Dallas
 FUEL: 80/87
 MGR: Larue Johnson
 Rt. C, Box 46
 Lamesa, Texas
 OPERATORS:
 *Johnson Flying Service

LA PORTE, Municipal
 LOC: 3 W
 LAT: 29-40 LONG: 95-04
 EL: 30
 RNWY: 3500 HL
 SECT: San Antonio
 FUEL: 80/87, 100/130, 115/145
 REP: Major
 UNICOM: 122.8
 MGR: Russell Shepherd
 Box 547
 La Porte, Texas
 OPERATORS:
 Hou-Port Aviation, Inc.
 Cliff Hyde Flying Service

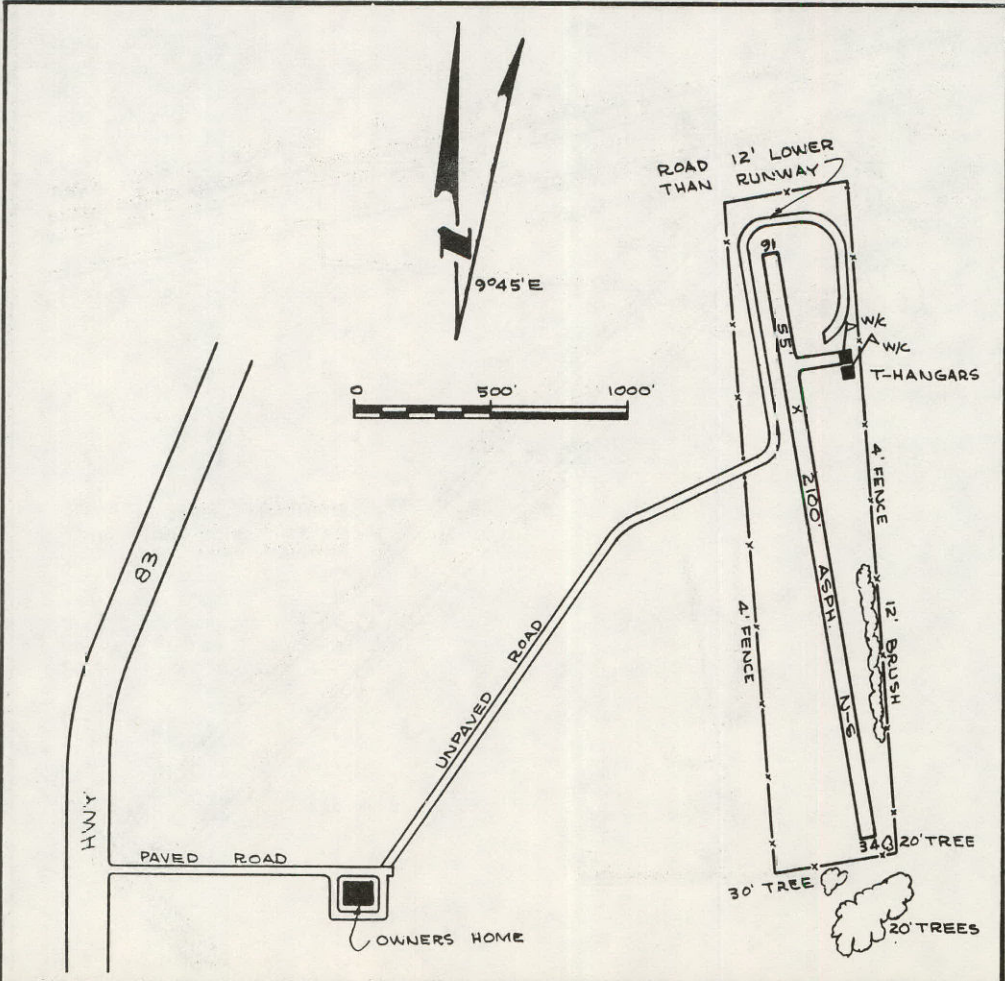


LA PRYOR, Pickens-Coffield
 Ranch Airstrip
 LOC: 16 W
 LAT: 28-55 LONG: 100-06
 EL: 728
 RNWY: 2970 sod
 SECT: Del Rio
 MGR: Pickens-Coffield
 2000 Fidelity Union Tower
 Dallas, Texas



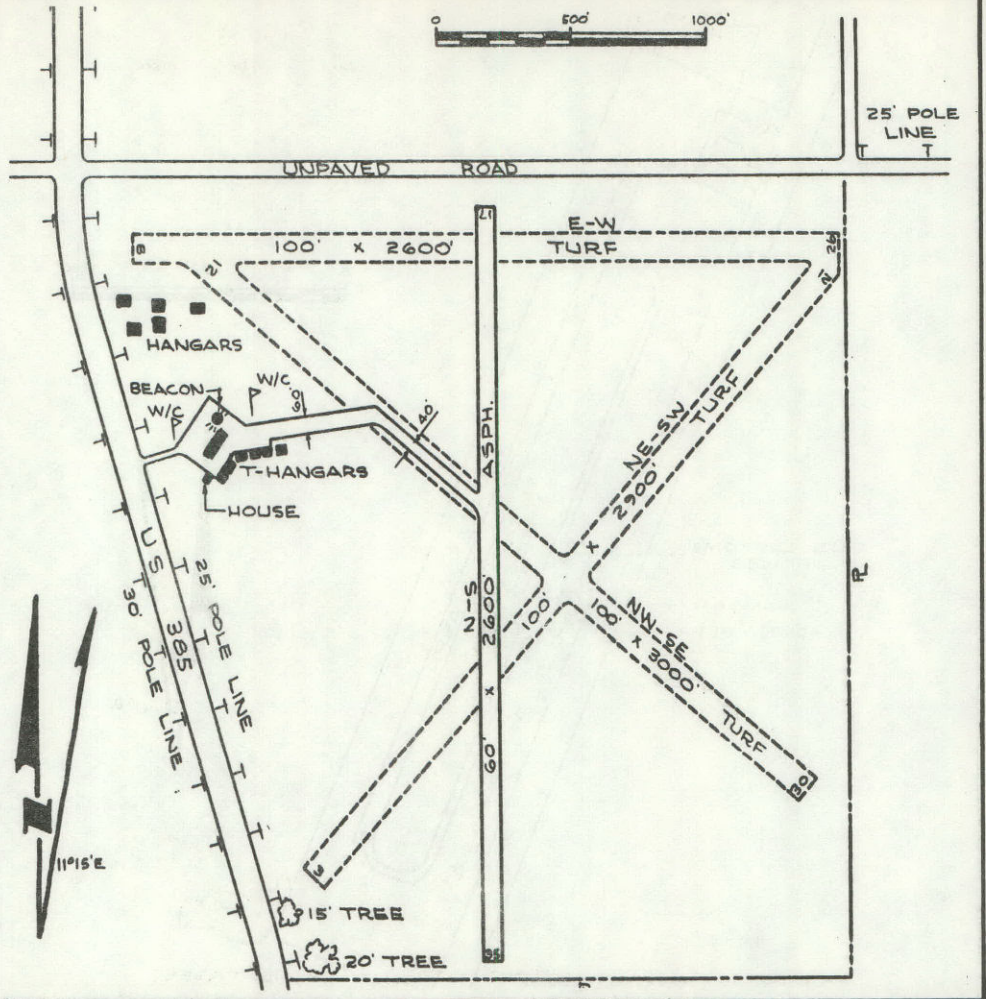


LAREDO, Municipal-International
 LOC: 6 N
 LAT: 27-36 LONG: 99-31
 EL: 510
 RNWY: 3000 HL
 SECT: Corpus Christi
 FUEL: 80/87, 100/130
 REP: Minor
 UNICOM: 122.8
 RMKS: Airport of entry; direct line
 to Cotulla Weather
 MGR: Don B. Morgan
 2120 Travis
 Laredo, Texas

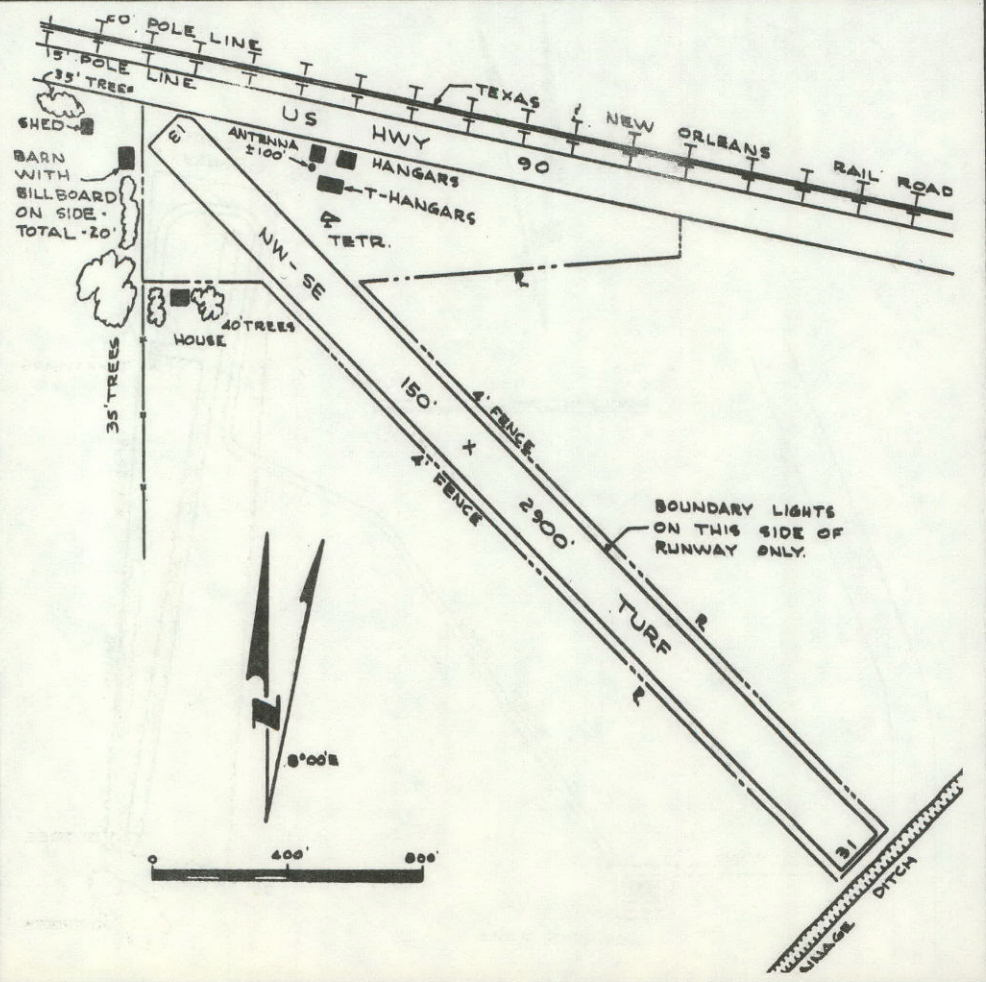


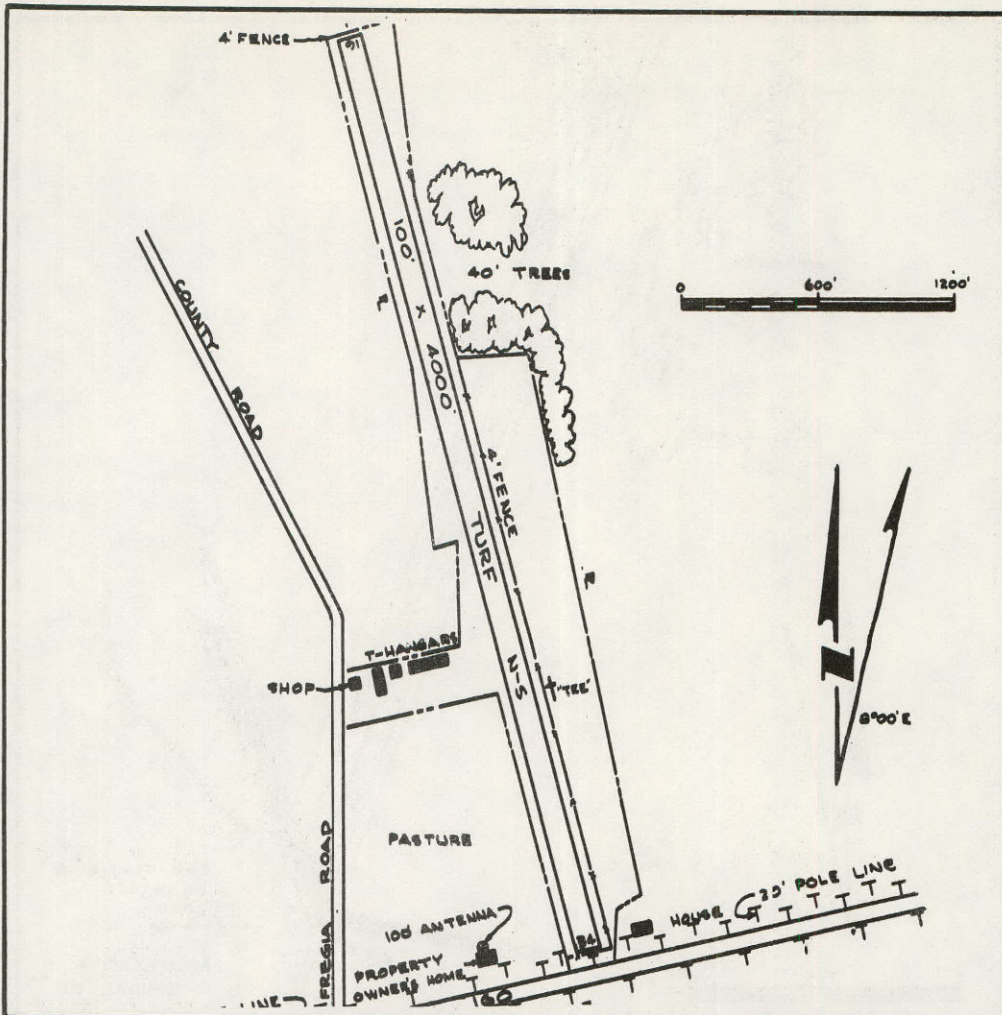
LAREDO, Link Ranch
 LOC: 6 S
 LAT: 27-25 LONG: 99-28
 EL: 490
 RNWY: 2100 H
 SECT: Corpus Christi
 FUEL: 80/87
 MGR: G. F. Link
 1403 Guadalupe Street
 Laredo, Texas

LEVELLAND, Municipal
 LOC: 2 S
 LAT: 33-33 LONG: 102-22
 EL: 3525
 RNWY: 2600 HL
 SECT: Roswell
 FUEL: 80/87
 REP: Minor
 MGR: Sam Stanley
 201 Walnut Street
 Levelland, Texas
OPERATORS:
 Levelland Flying Service
 Calvin Phillips Flying Service
 Stanley Flying Service

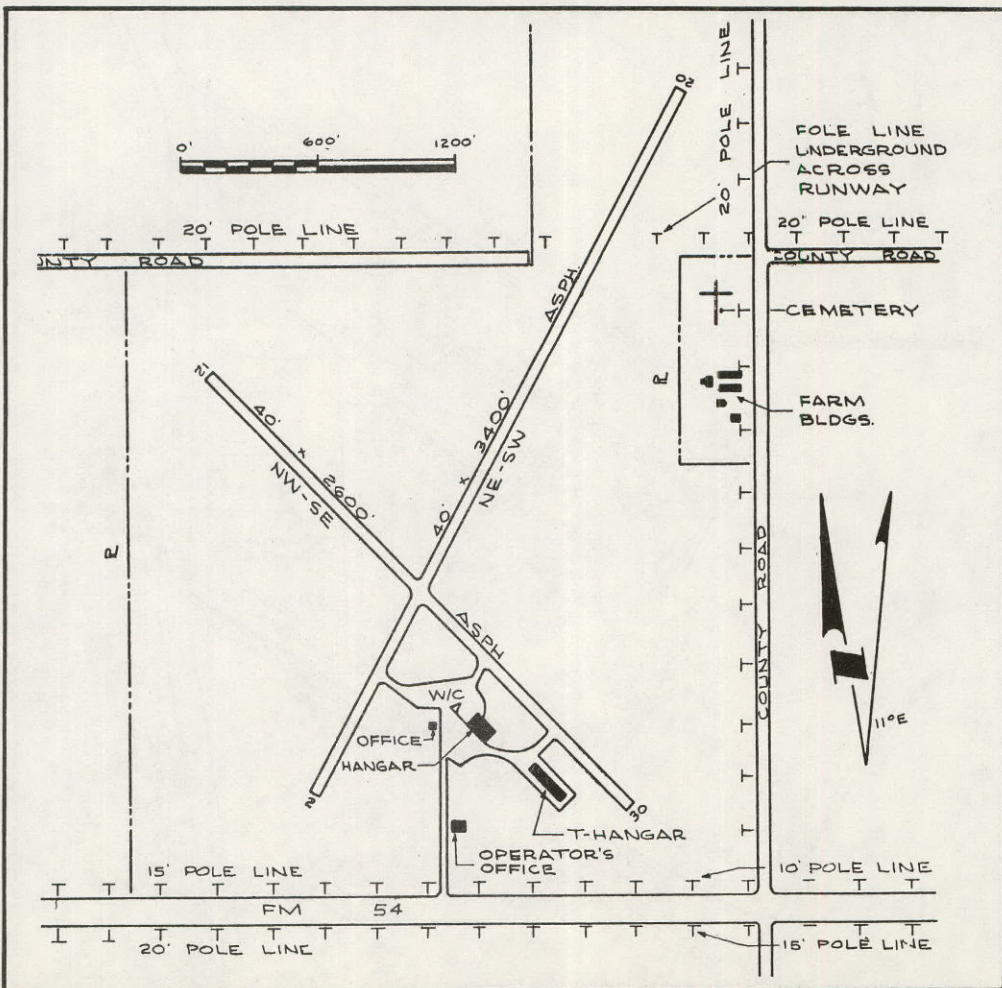


LIBERTY, House Airpark
 LOC: 5 E
 LAT: 30-03 LONG: 94-43
 EL: 70
 RNWY: 2900 sod
 SECT: Beaumont
 FUEL: 80/87
 RMKS: Lgts on req
 MGR: Roy H. House
 Box 144
 Liberty, Texas



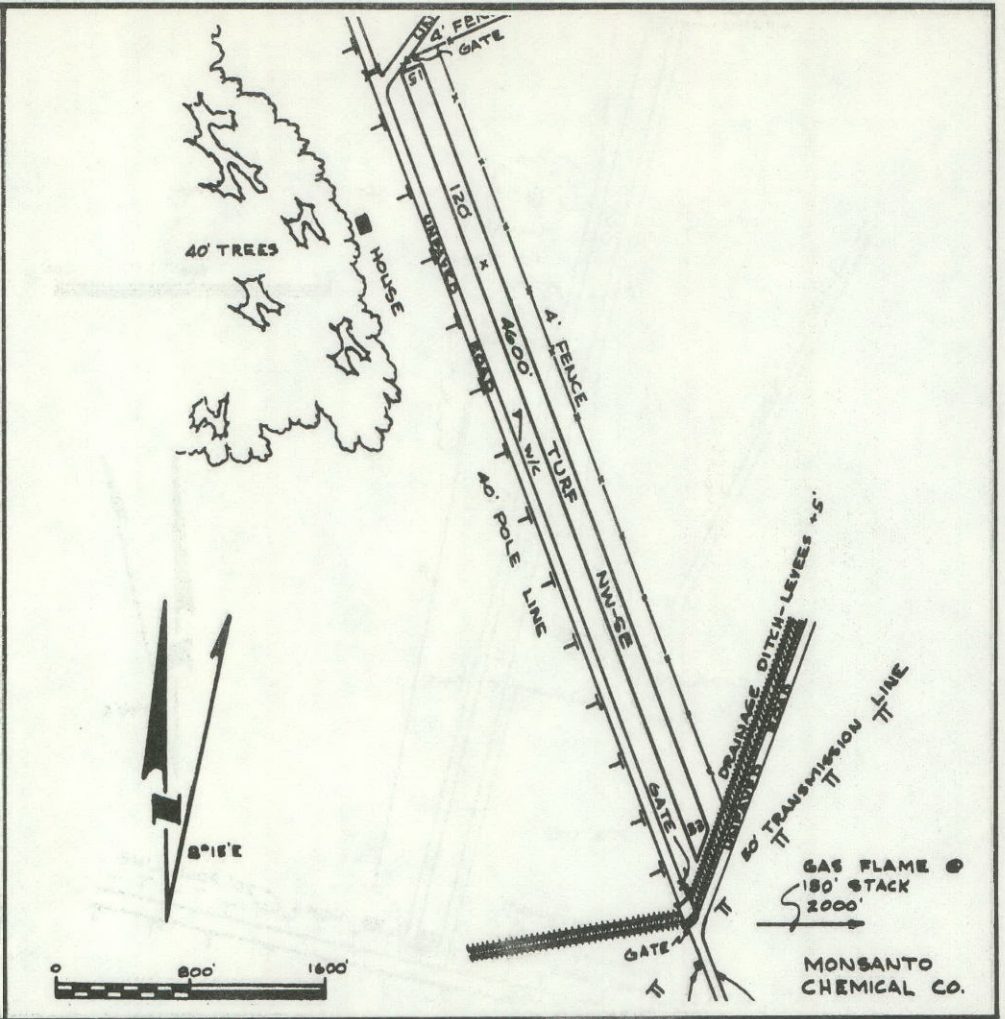


LIBERTY, Liberty Air Service
 LOC: 7 E
 LAT: 30-05 LONG: 94-41
 EL: 65
 RNWY: 4000 sod
 SECT: Beaumont
 FUEL: 80/87, 100/13C
 REP: Minor
 UNICOM: 122.8
 MGR: Earl C. Atkins
 Rt. 2, Box 225 B
 Liberty, Texas
 OPERATORS:
 Liberty Air Service

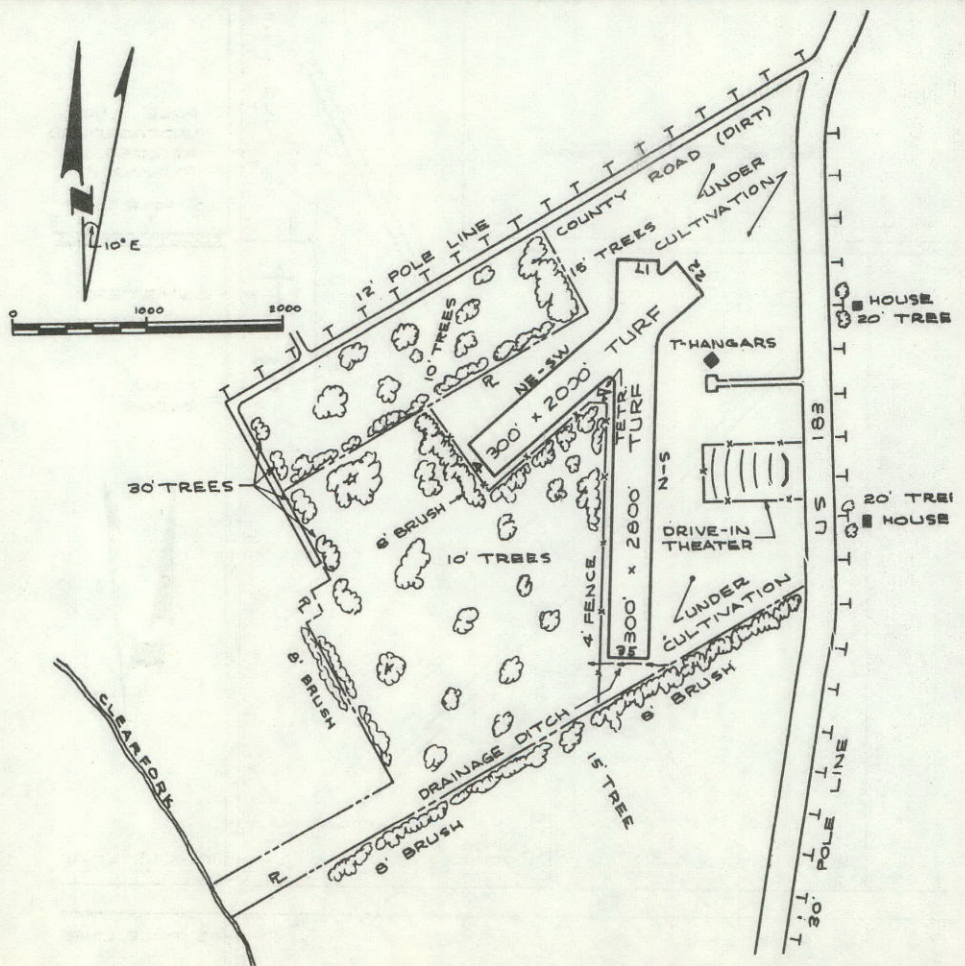


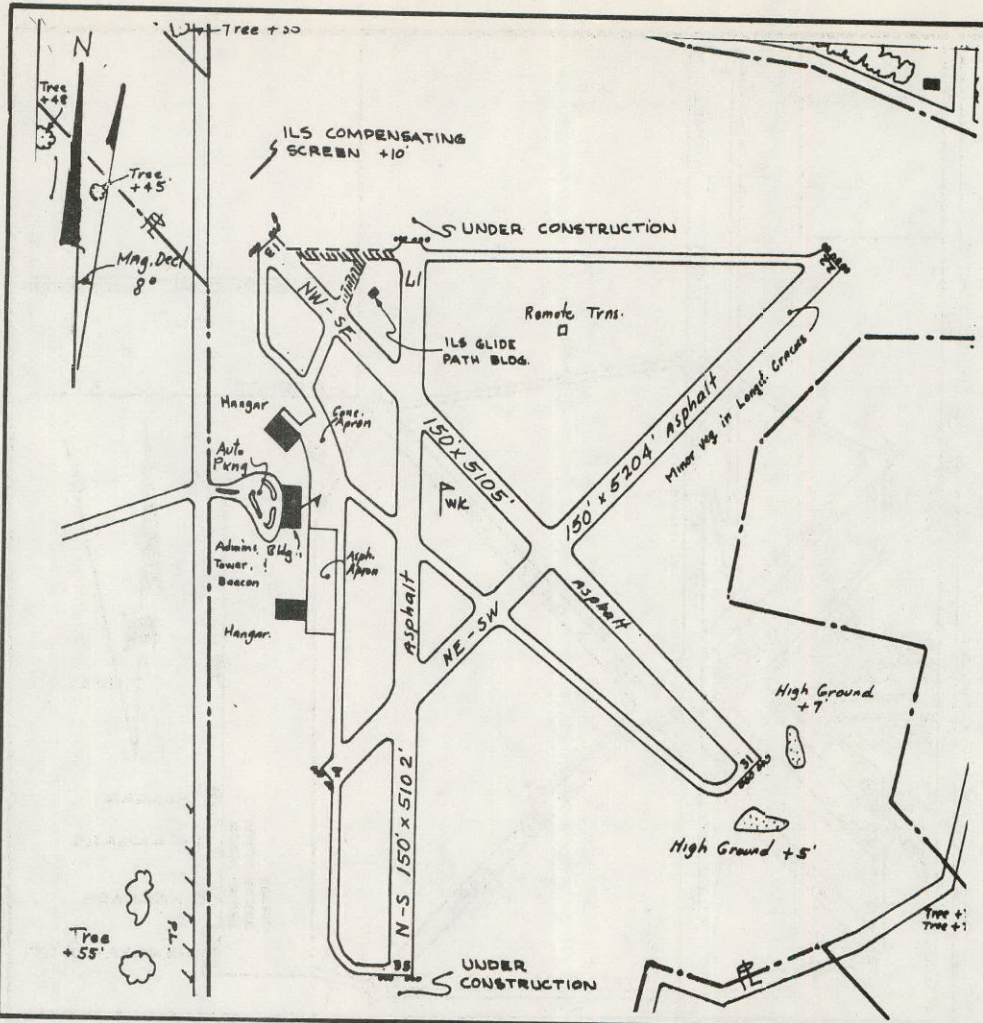
LITTLEFIELD, Municipal
 LOC: 2 W
 LAT: 33-55 LONG: 102-23
 EL: 3558
 RNWY: 3400 HL
 SECT: Roswell
 FUEL: 80/87, 100/13C
 REP: Major
 RMKS: Surrounded by P-lines
 MGR: Leonard Tollett
 City Offices
 Littlefield, Texas
 OPERATORS:
 *Cherry Dusting Service
 H & H Flying Service
 *Nueces Insect Control
 T & P Flying Service

LIVERPOOL, Liverpool
 LOC: 4 SE
 LAT: 29-15 LONG: 95-14
 EL: 20
 RNWY: 4600 sod
 SECT: San Antonio
 RMKS: Pvt
 MGR: Houston Farms Development
 Company
 Box 1285
 Houston 1, Texas

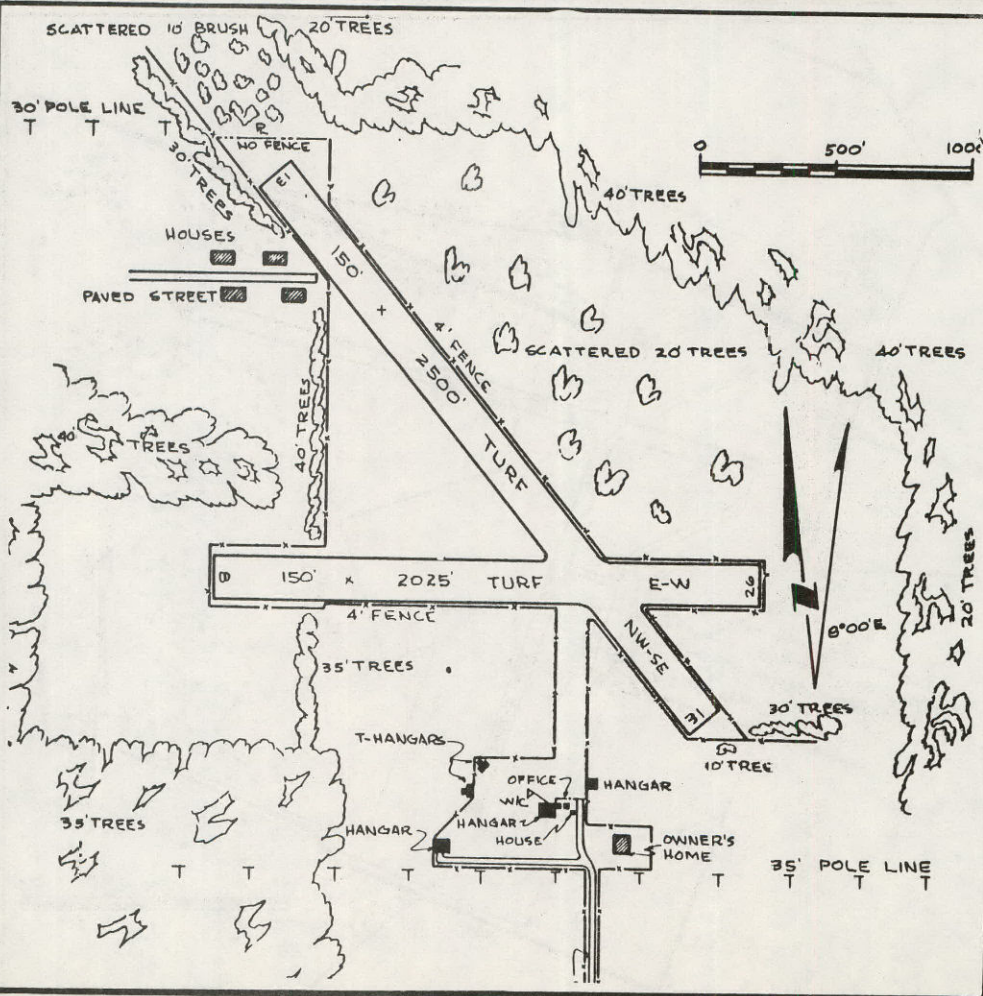


LOCKHART, Municipal
 LOC: 2 S
 LAT: 29-51 LONG: 97-40
 EL: 529
 RNWY: 2800 sod
 SECT: San Antonio
 RMKS: Unattended
 MGR: Frank Hancock
 City Offices
 Lockhart, Texas
 OPERATORS:
 *Starr Aerial Dusters



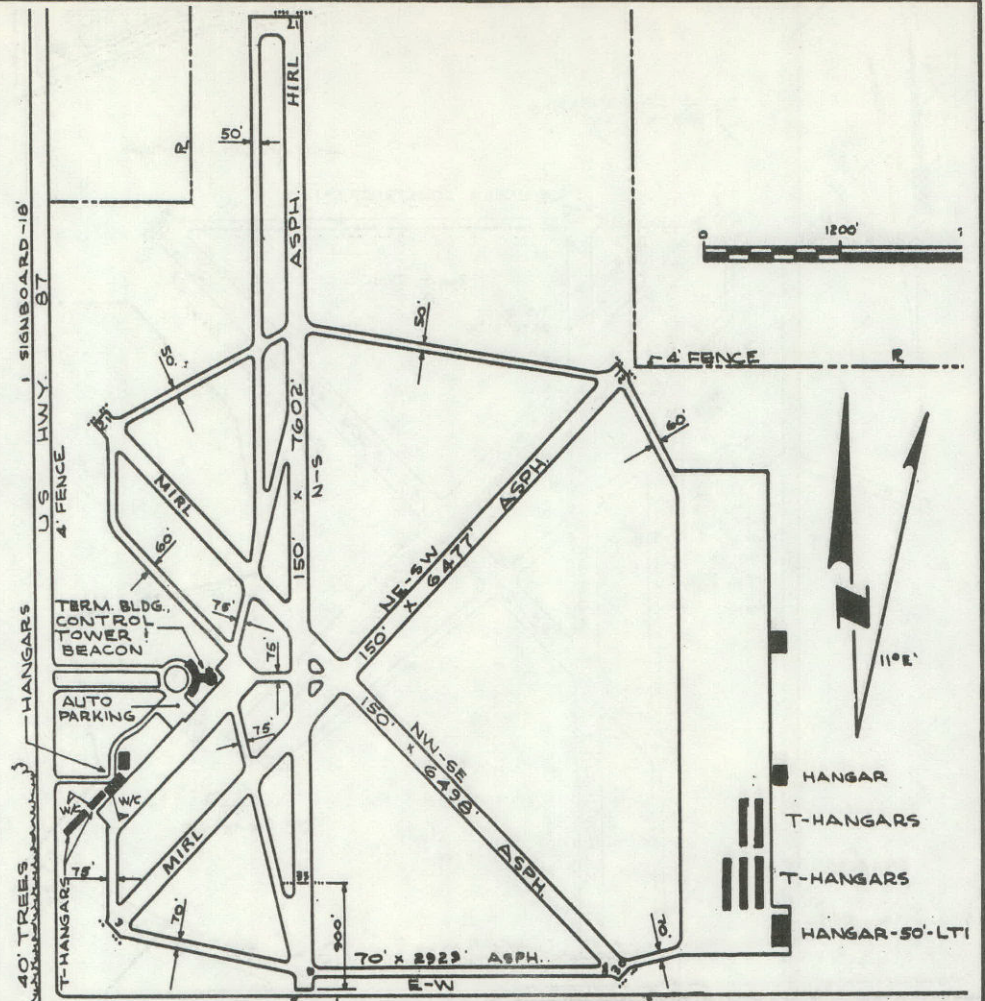


LONGVIEW, Gregg Co.
 LOC: 7 SE
 LAT: 32-23 LONG: 94-43
 EL: 365
 RNWY: 5204 HL
 SECT: Shreveport
 FUEL: 80/87, 91/96, 100/130
 REP: Major
 UNICOM: 122.8
 CAFE: Skyway
 MGR: Dewey Dovel, Jr.
 Gregg Co. Airport
 Longview, Texas
 OPERATORS:
 Aircraft Sales Co.
 Le Tourneau Aviation

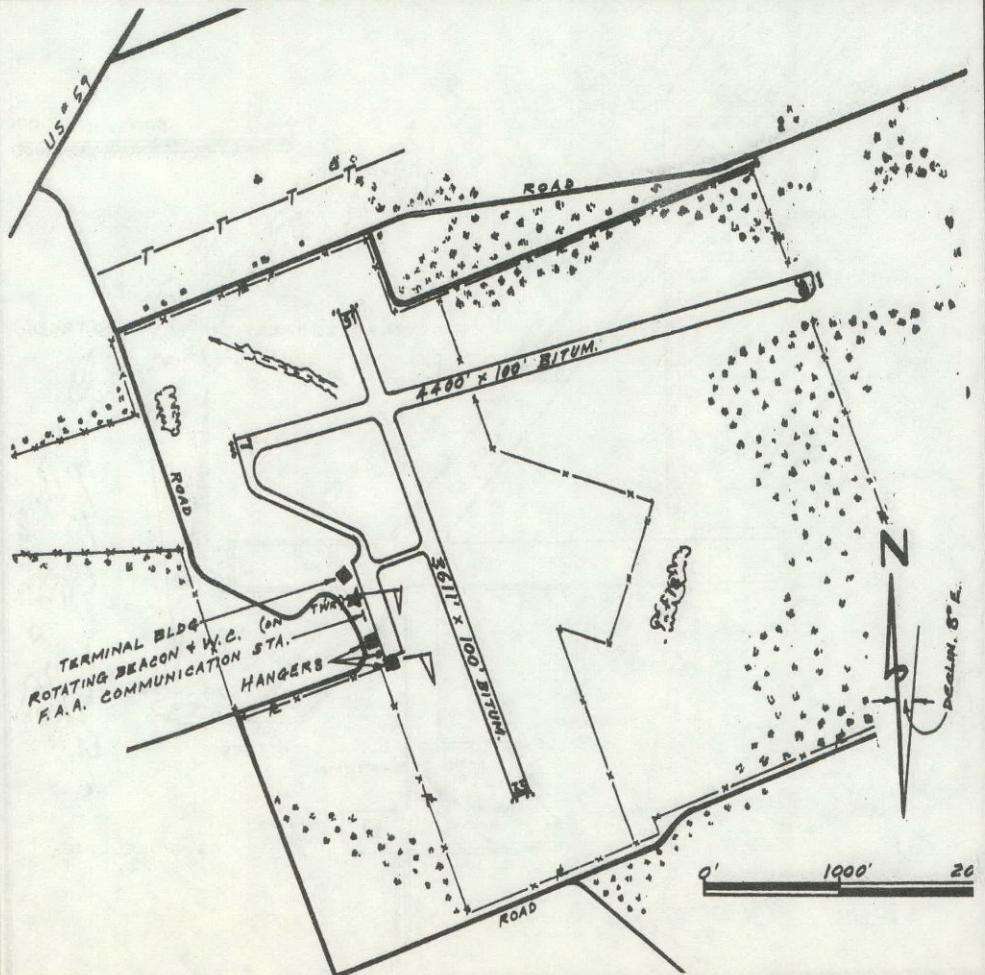


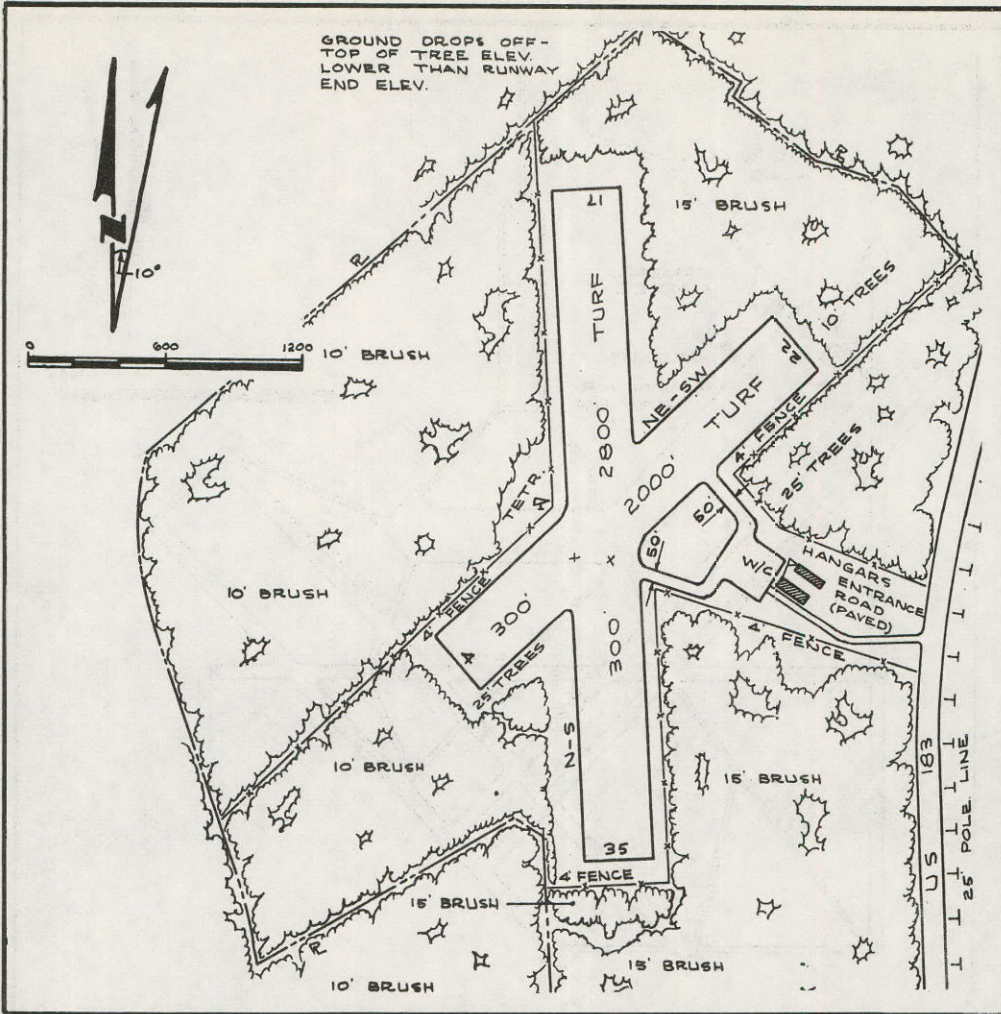
LONGVIEW, East Side
 LOC: 2 ENE
 LAT: 32-31 LONG: 94-42
 EL: 352
 RNWY: 2500 sod
 SECT: Shreveport
 FUEL: 80/87
 REP: Major
 RMKS: Twr SW
 MGR: Thomas J. Long
 Box 2429
 Longview, Texas
 OPERATORS:
 Farish Flying Instruction
 Vincent Aeronautical

LUBBOCK, Municipal
 LOC: 5 NE
 LAT: 33-39 LONG: 101-48
 EL: 3256
 RNWY: 8502 HL
 SECT: Dallas
 FUEL: 80/87, 91/96, 100/130,
 115/145
 REP: Major
 UNICOM: 123.0
 CAFE: Skyline
 RMKS: E/W rnwy restricted to day
 & high wind conditions
 MGR: Edward L. Colby
 Rt. 3, Box 201
 Lubbock, Texas
 OPERATORS:
 Aero Communications, Inc.
 Champ's Aviation
 Horton Aero Service
 *L. W. Sailsbury
 Lubbock Beechcraft
 *S. Smith
 Vickers Aircraft, Inc.
 *Weldon George
 Wes-Tex Aircraft, Inc.
 See VFR Reporting Points pg XVIII

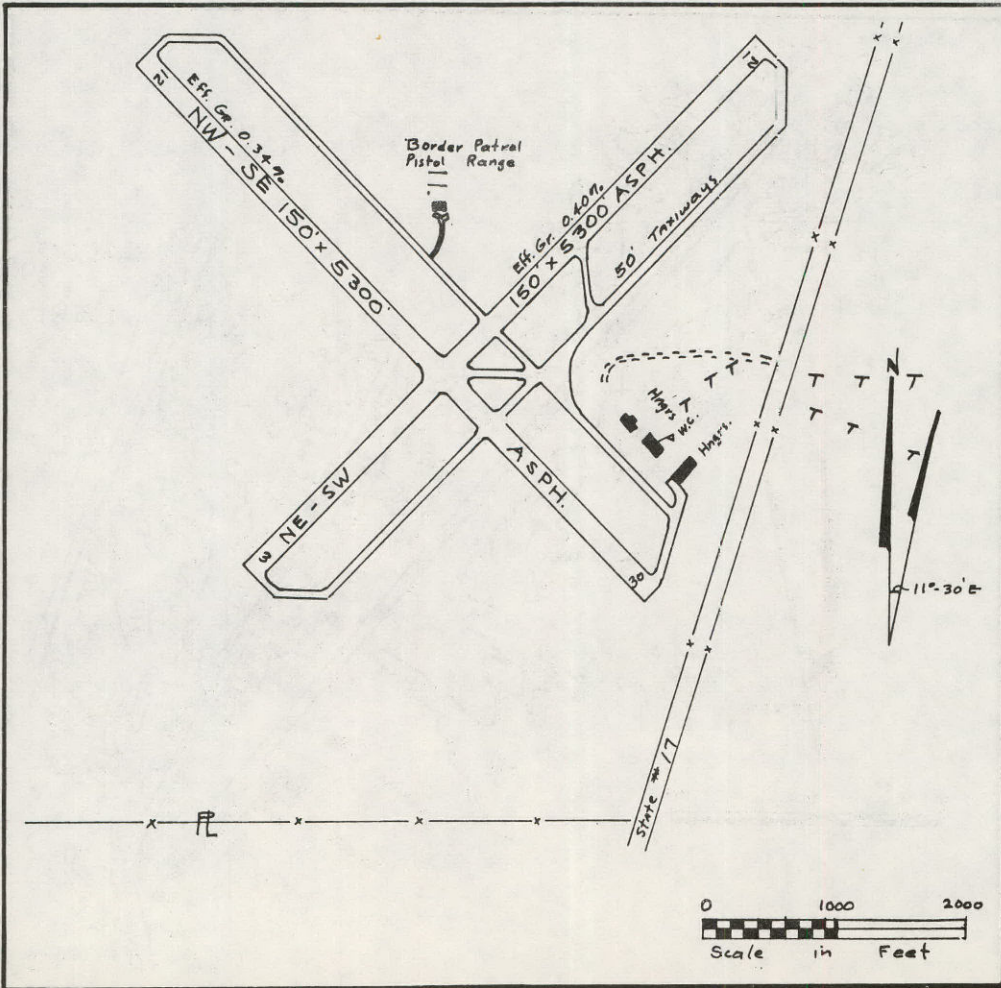


LUFKIN, Angelina Co.
 LOC: 8 S
 LAT: 31-14 LONG: 95-45
 EL: 290
 RNWY: 1400 HL
 SECT: Beaumont
 FUEL: 80/87, 100/130
 REP: Major
 MGR: J. C. Lough
 Box 1465
 Lufkin, Texas
 OPERATORS:
 Lufkin Aircraft Service



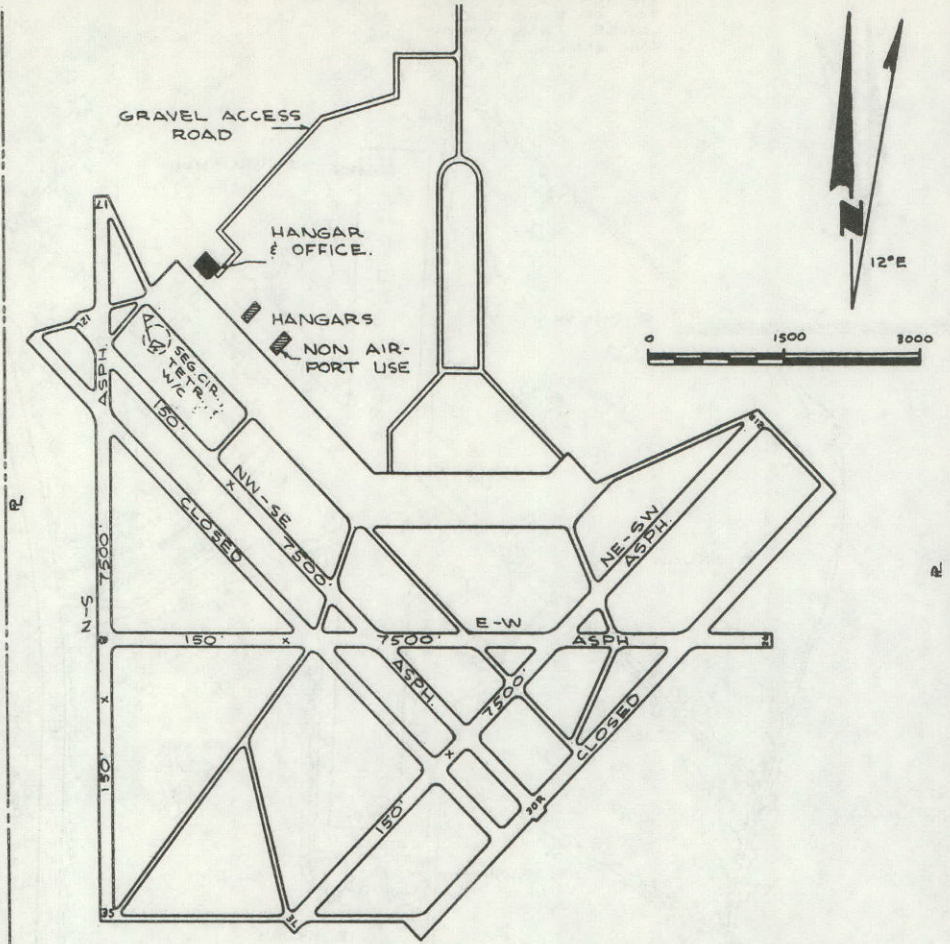


LULING, Luling Memorial
 LOC: 3 N
 LAT: 29-44 LONG: 97-39
 EL: 480
 RNWY: 2800 sod L
 SECT: San Antonio
 FUEL: 80/87, 100/130
 REP: Minor
 UNICOM: 122.8
 MGR: Ed F. Schneider
 Box 53
 Luling, Texas
 OPERATORS:
 Schneider Flying Service

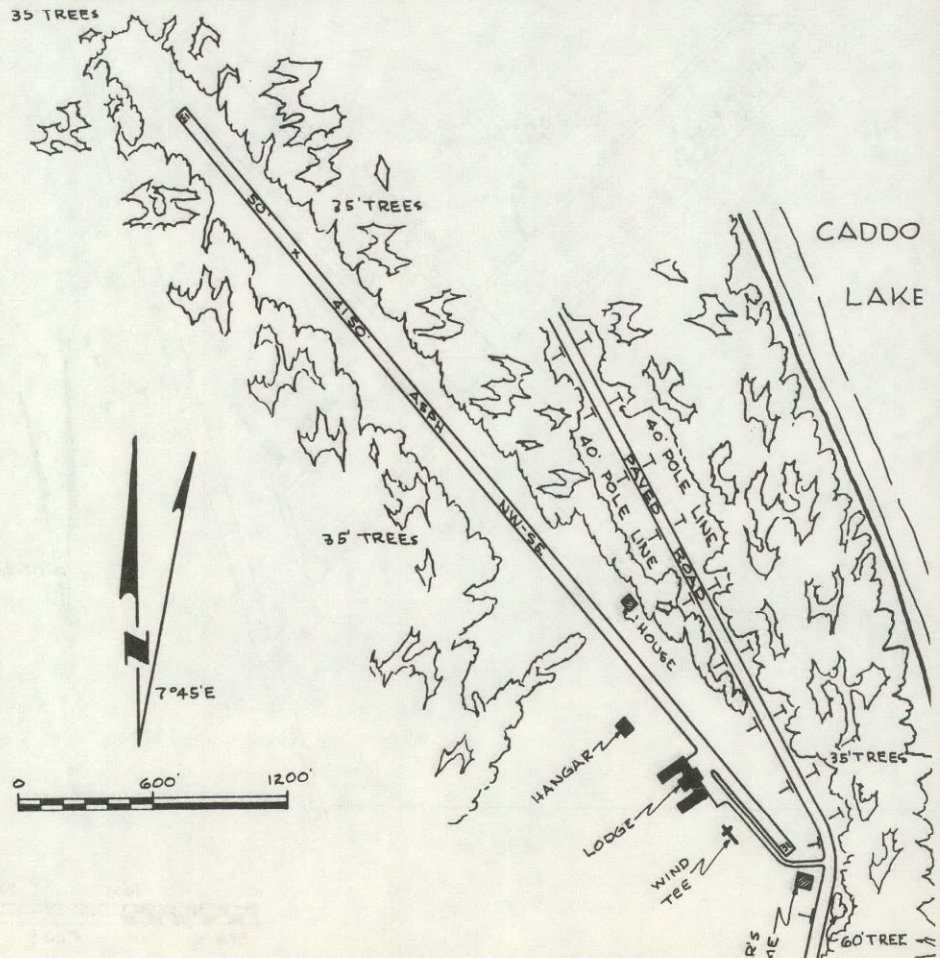


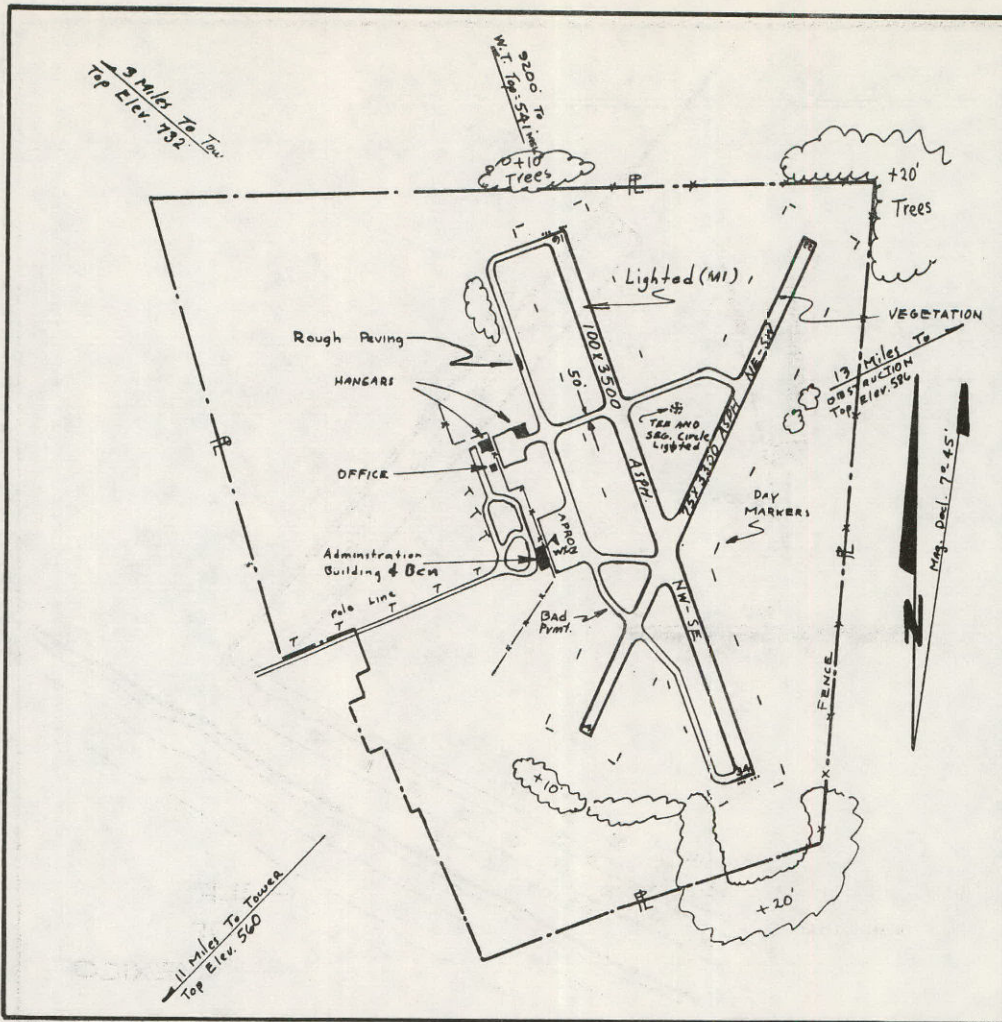
MARFA, Municipal
 LOC: 4 N
 LAT: 30-22 LONG: 104-01
 EL: 4848
 RNWY: 5300 H
 SECT: El Paso
 FUEL: 80/87, 100/130
 REP: Minor
 UNICOM: 122.8
 MGR: Oscar Travland
 Marfa, Texas
 OPERATORS:
 Travland Aviation

MARFA, Presido Co.
 LOC: 9 SE
 LAT: 30-16 LONG: 103-52
 EL: 4885
 RNWY: 7500 H
 SECT: El Paso
 FUEL: 80/87, 100/130
 MGR: N. V. Norris
 Box 413
 Marfa, Texas
 OPERATORS:
 KAHL Charter & Air
 Ambulance Service

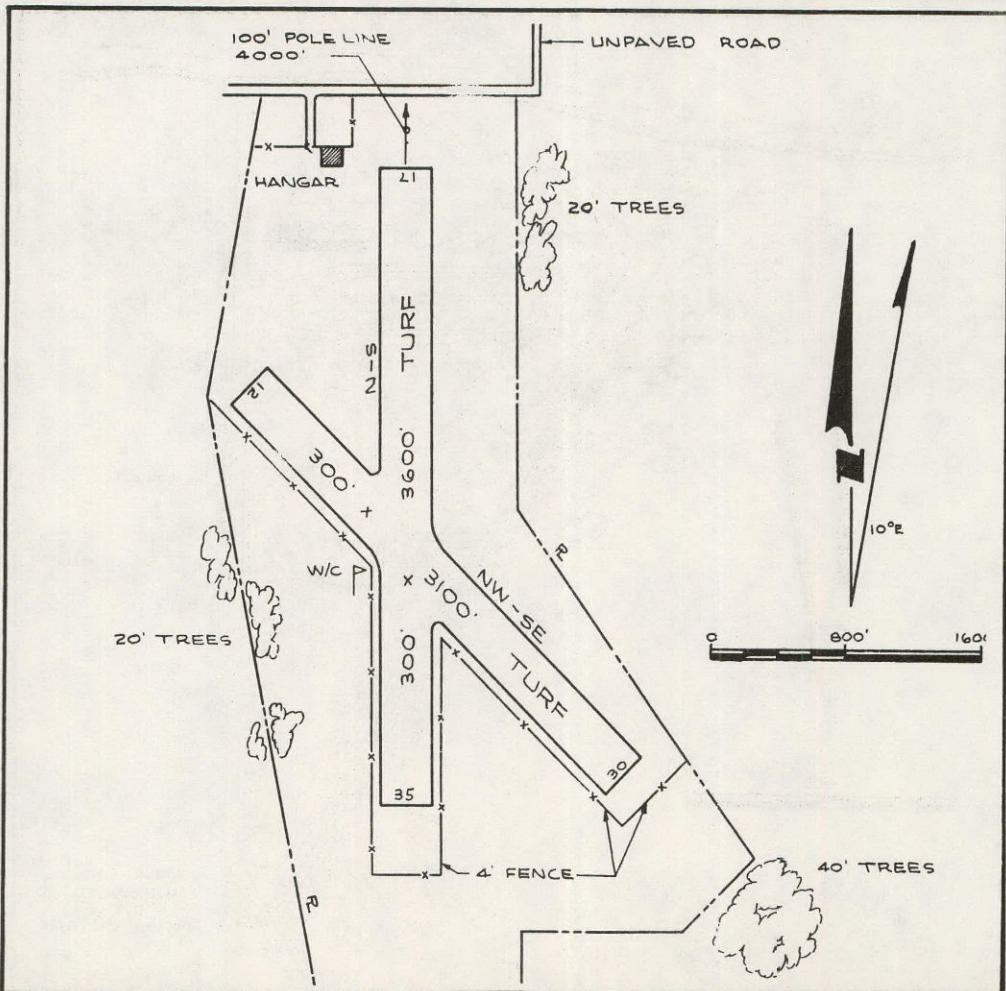


MARSHALL, Beer's Field
 LOC: 18 NE
 LAT: 32-43 LONG: 94-07
 EL: 180
 RNWY: 4150 H
 SECT: Shreveport
 UNICOM: 122.8
 CAFE: Fly'n Fish Lodge
 RMKS: Pvt, trees, SE, NW
 MGR: W. L. Beer Smith
 Fly'n Fish Lodge
 Karnack, Texas



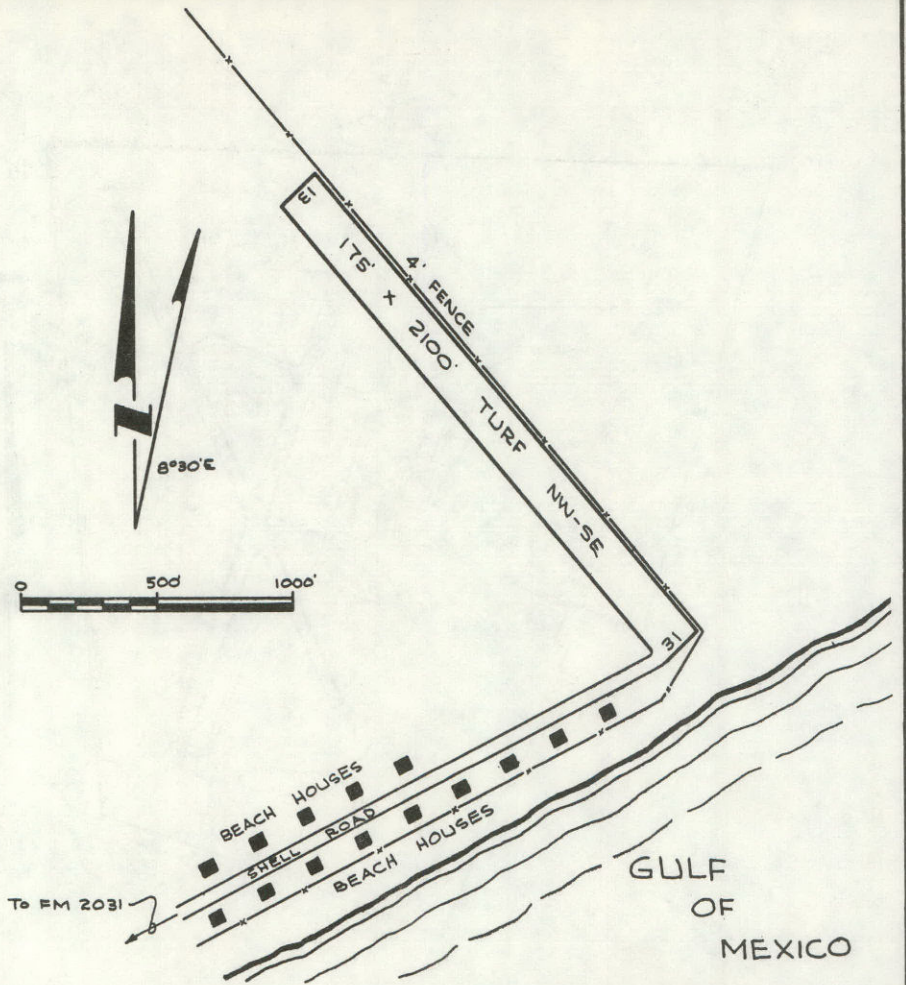


MARSHALL, Harrison Co.
 LOC: 4 SE
 LAT: 32-31 LONG: 94-18
 EL: 357
 RNWY: 3500 HL
 SECT: Shreveport
 FUEL: 80/87, 100/130
 REP: Major
 CAFE: Airport Coffee Shop
 MGR: W. W. Sanders
 Box 668
 Marshall, Texas

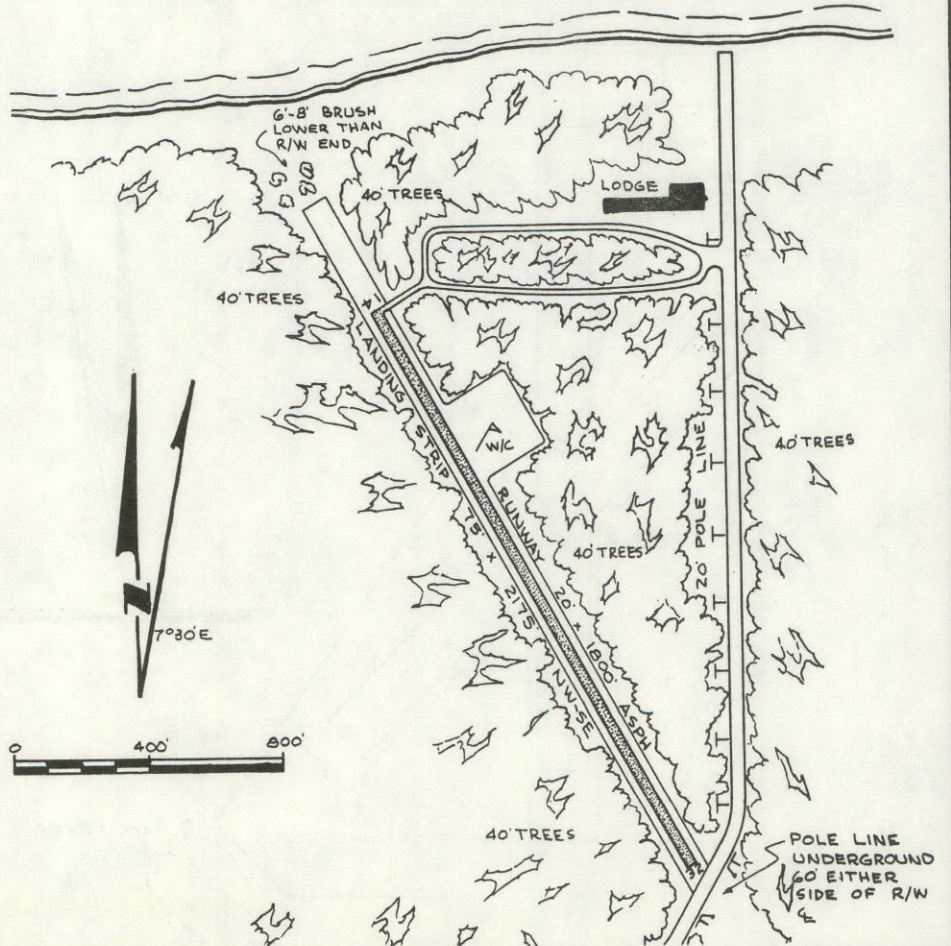


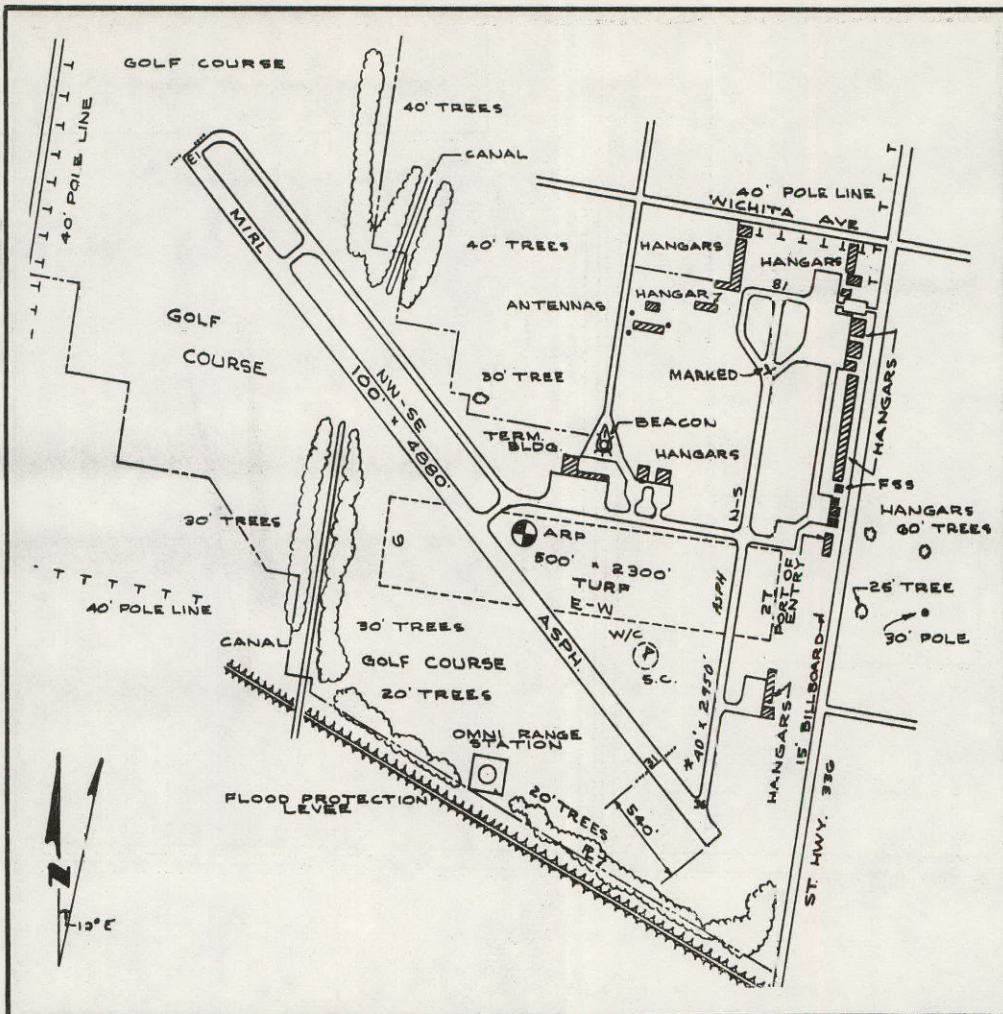
MASON, Mason Co.
 LOC: 3 E
 LAT: 30-44 LONG: 99-11
 EL: 1500
 RNWY: 3600 sod
 SECT: Austin
 FUEL: 80/87
 MGR: Mason County
 Mason, Texas

MATAGORDA, Matagorda Beach
 LOC: 6 SE
 LAT: 28-36 LONG: 95-58
 EL: 8
 RNWY: 2100 sod
 SECT: San Antonio
 CAFE: Beach Tavern
 MGR: Eric N. Culvert
 Box 155
 Matagorda, Texas

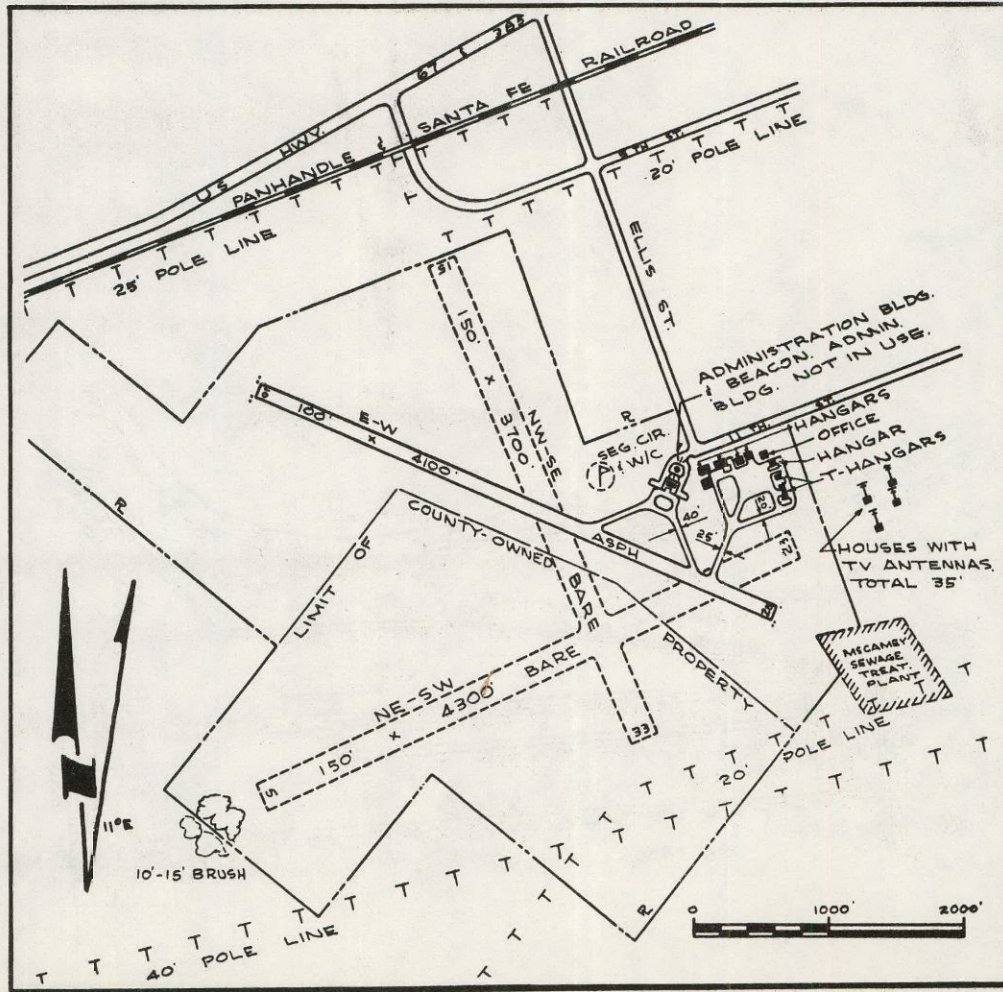


MAUD, Kickapoo Lodge
 LOC: 5 S
 LAT: 33-14 LONG: 94-21
 EL: 300
 RNWY: 1800 H
 SECT: Shreveport
 FUEL: 80/87
 MGR: Kickapoo Lodge
 Box 427
 Maud, Texas



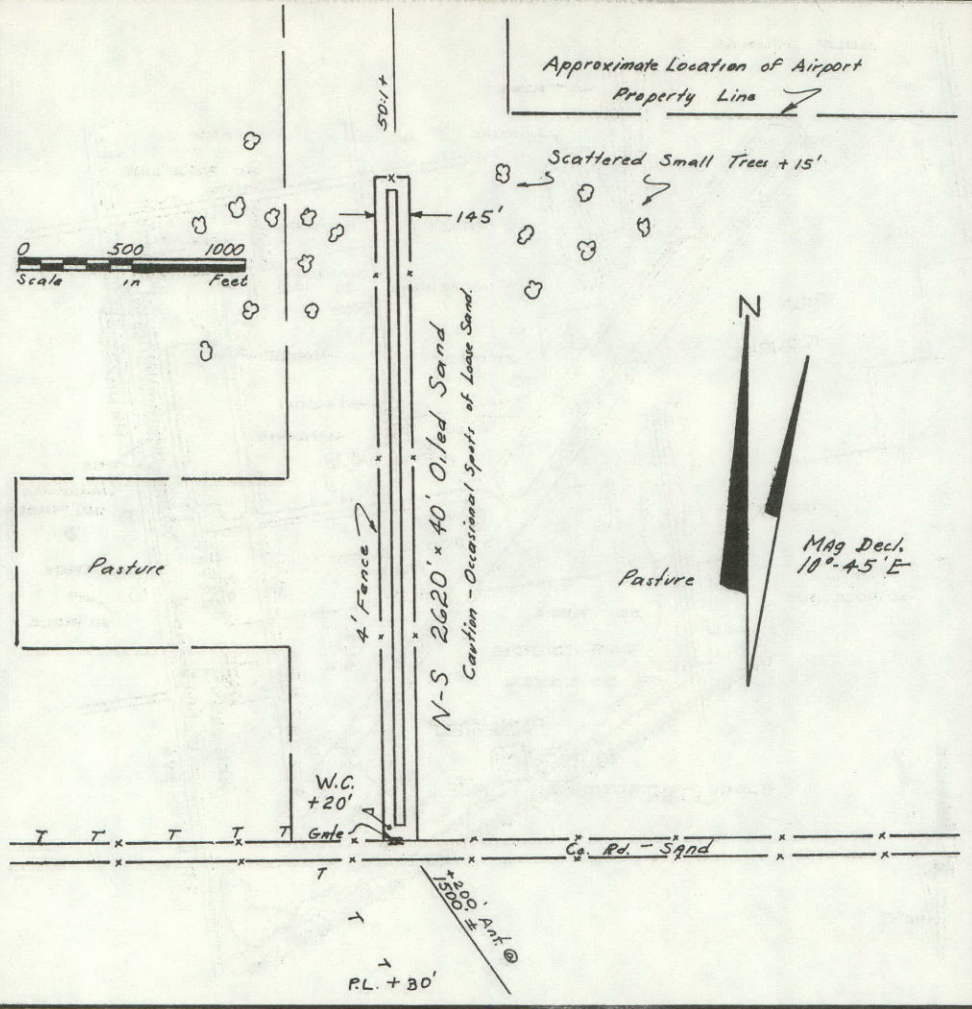


MC ALLEN, Miller International
 LOC: 1 S
 LAT: 26-10 LONG: 98-14
 EL: 106
 RNWY: 4880 HL
 SECT: Corpus Christi
 FUEL: 80/87, 91/96, 100/130
 REP: Major
 UNICOM: 122.8
 CAFE: Fairway Motor Hotel
 RMKS: Airport of entry; N/S
 rnwy permanently clsd
 MGR: J. F. McCreery
 Box 1669
 McAllen, Texas
 OPERATORS:
 McCreery Aviation Co.
 *T & N Dusting Service
 Upper Valley Aviation, Inc.

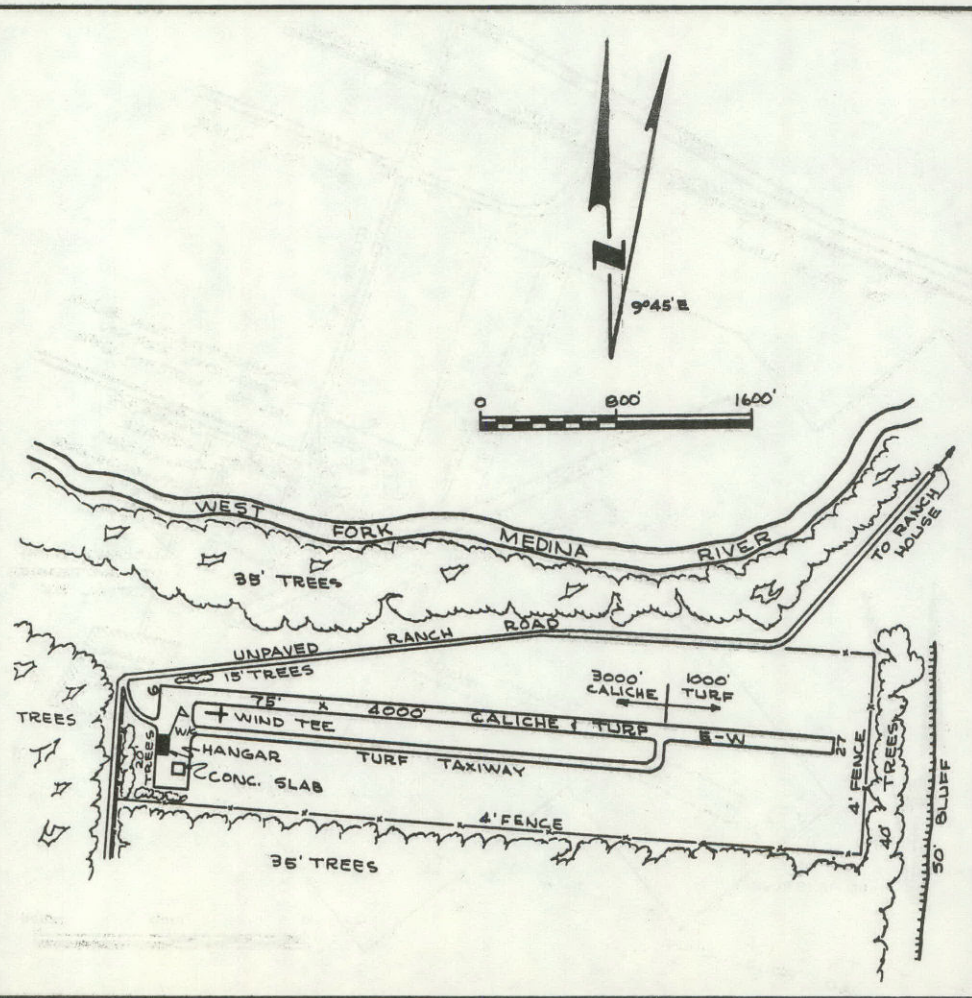


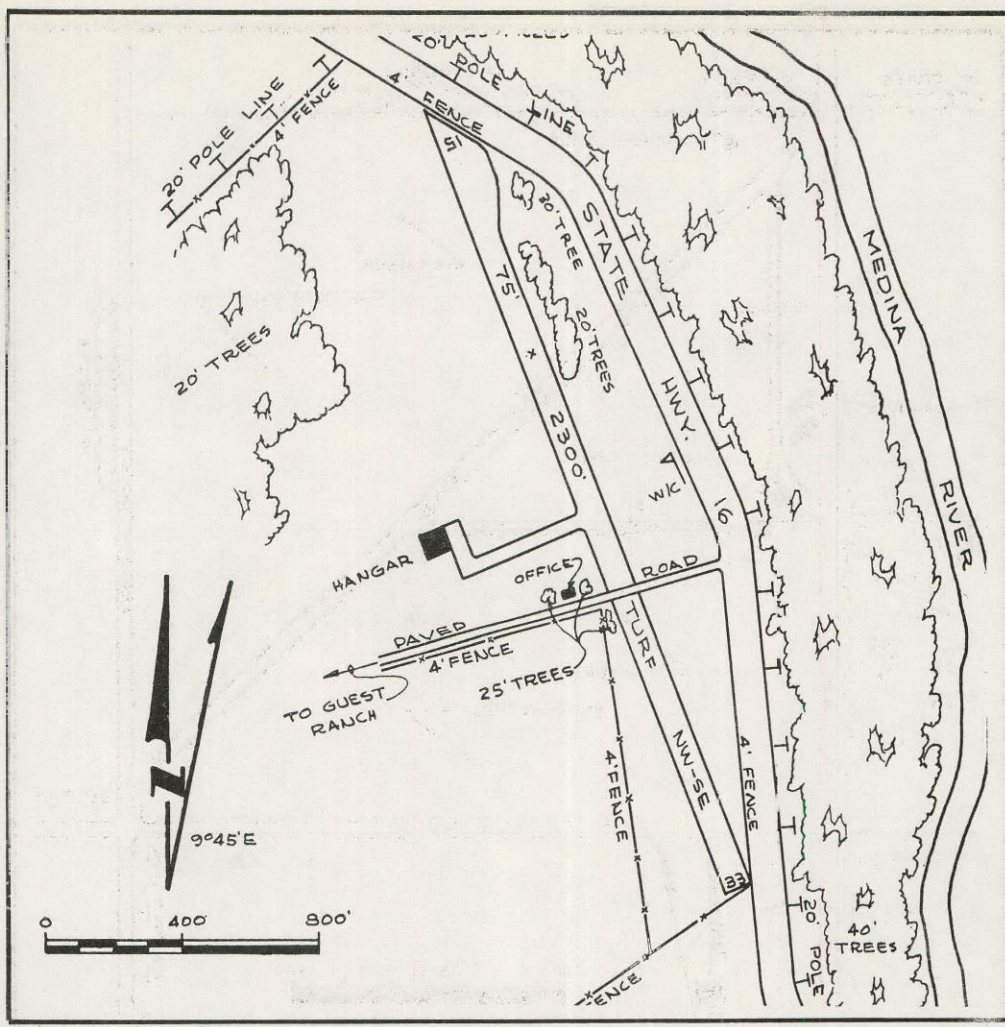
MC CAMEY, Upton Co.
 LOC: 1 SW
 LAT: 31-07 LONG: 102-14
 EL: 2434
 RNWY: 4100 HL
 SECT: El Paso
 FUEL: 80/87
 REP: Major
 UNICOM: 122.8
 MGR: C. L. Eddleman
 McCamey, Texas
 OPERATORS:
 Babcock Flying Service
 Locker Acft Maintenance
 W. T. D. Flying Service

MC LEAN, Municipal
 LOC: 3 E
 LAT: 35-14 LONG: 100-33
 EL: 2800
 RNWY: 2620 sod
 SECT: Oklahoma City
 RMKS: P-line S; ruf
 MGR: City of McLean
 McLean, Texas

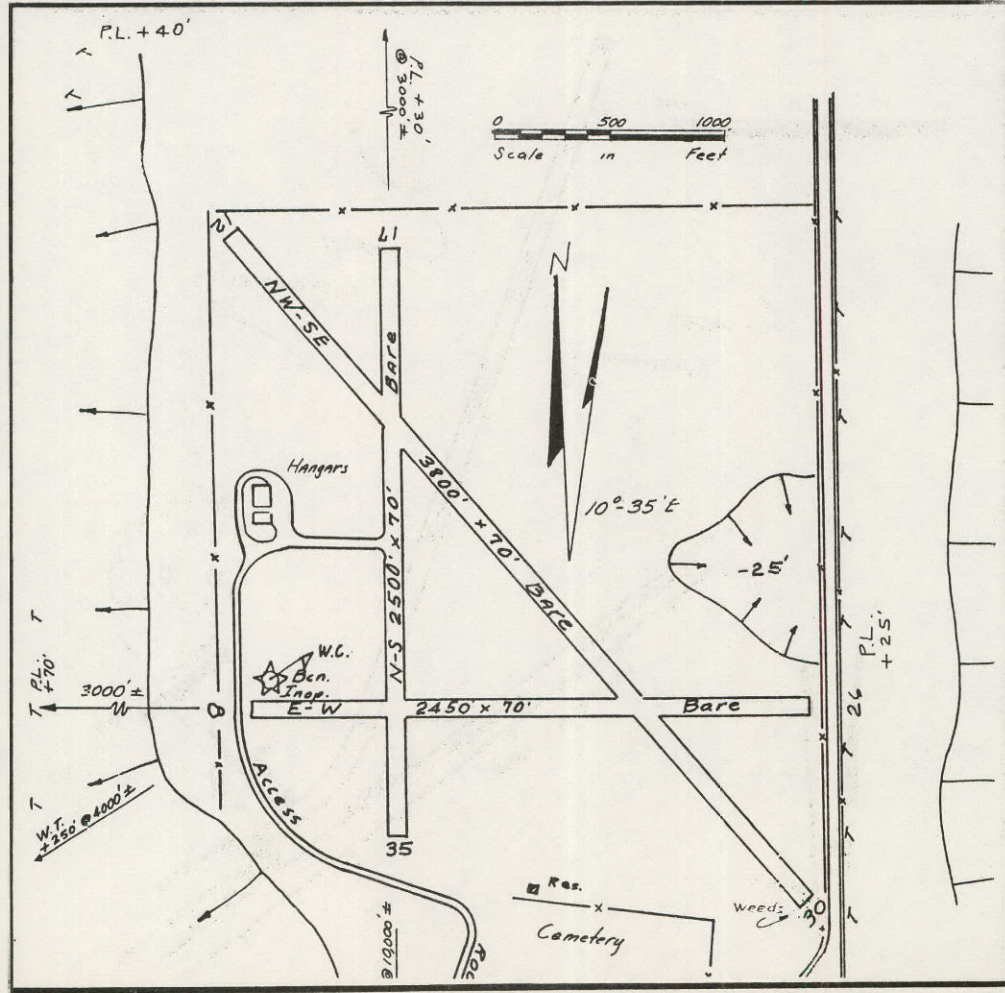


MEDINA, A Bar A Ranch
 LOC: 1 SW
 LAT: 29-47 LONG: 99-16
 EL: 1450
 RNWY: 4000 sod
 SECT: San Antonio
 FUEL: 80/87
 REP: Minor
 MGR: E. M. Anderson, Jr.
 A Bar A Ranch
 Medina, Texas



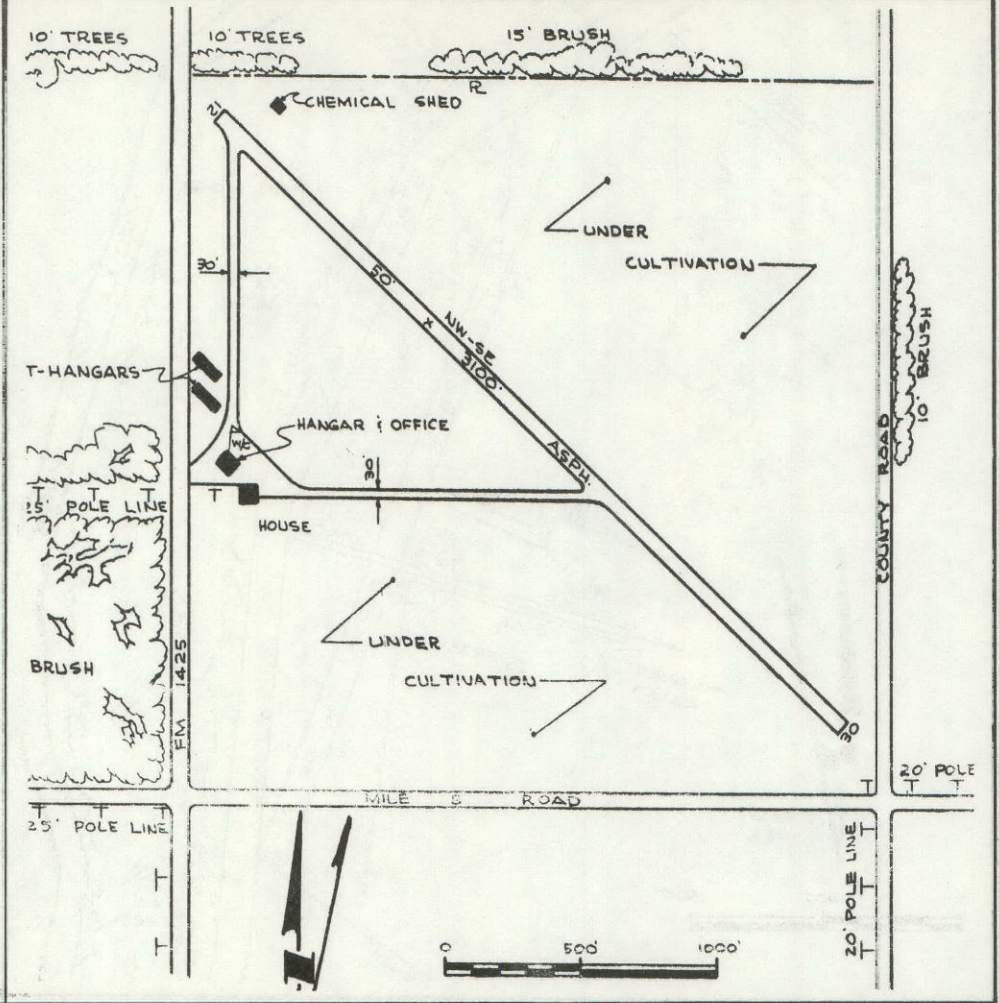


MEDINA, Circle R
 LOC: 2 NW
 LAT: 29-49 LONG: 99-16
 EL: 1500
 RNWY: 2300 sod
 SECT: San Antonio
 FUEL: 80/87
 UNICOM: 122.8
 MGR: L. B. Neasham
 Medina, Texas

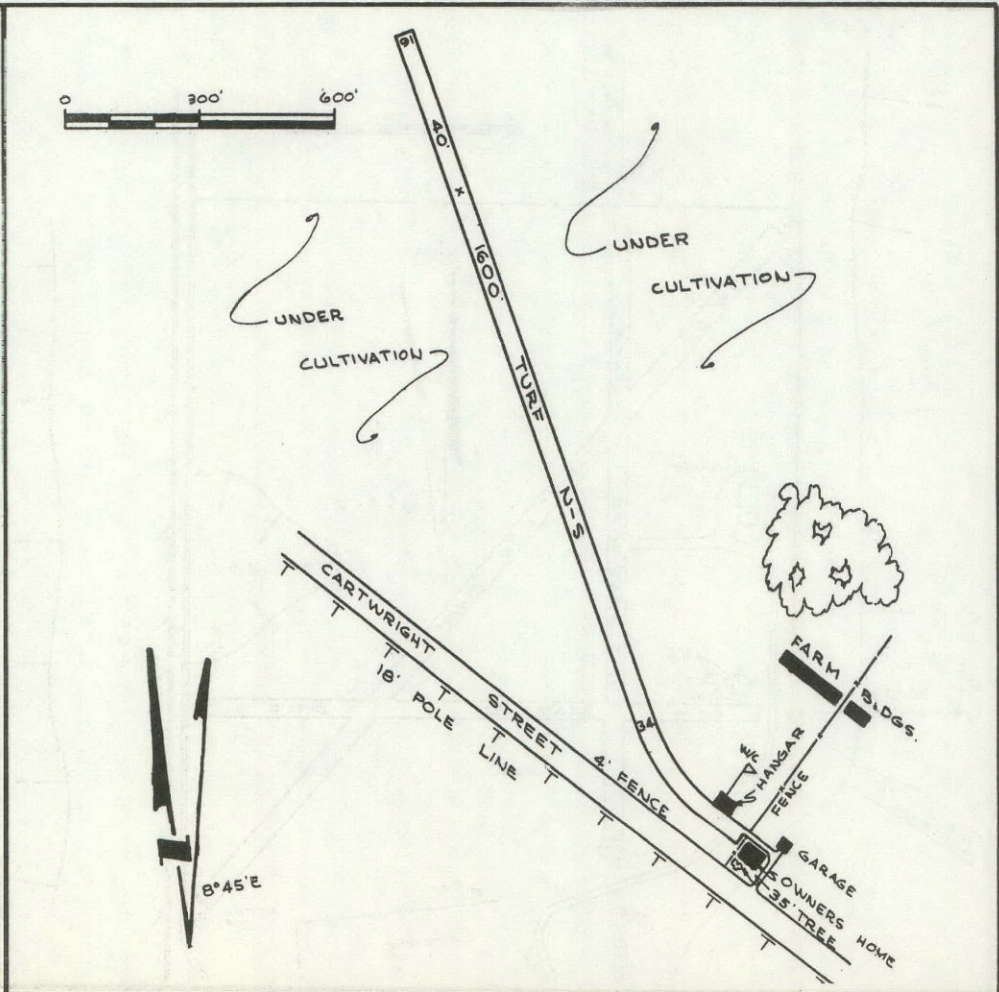


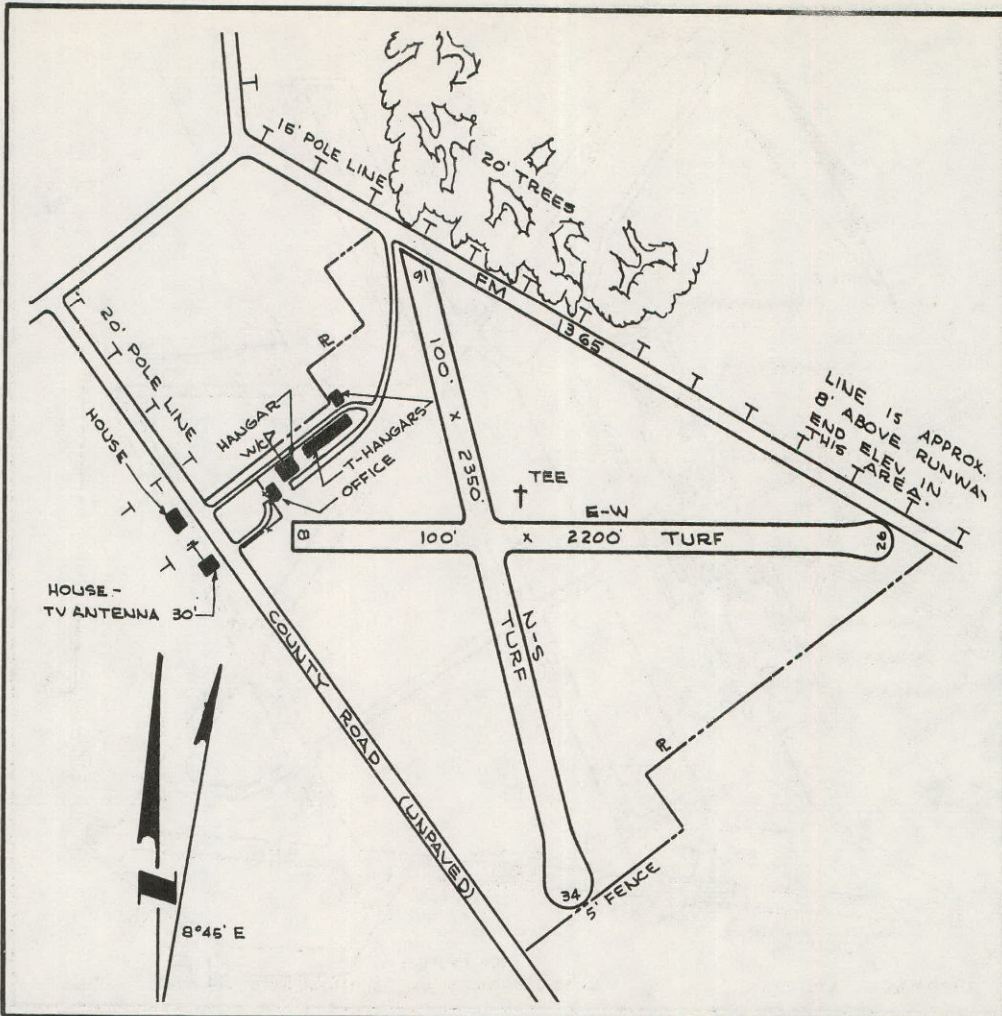
MEMPHIS, Municipal
 LOC: 1 NE
 LAT: 34-44 LONG: 100-32
 EL: 2082
 RNWY: 3800 sod
 SECT: Oklahoma City
 MGR: City of Memphis
 Memphis, Texas

MERCEDES, Rebel Field
 LOC: 3 NE
 LAT: 26-10 LONG: 97-52
 EL: 60
 RNWY: 3100 H
 SECT: Corpus Christi
 FUEL: 80/87, 91/96, 115/145
 REP: Minor
 MGR: Lloyd P. Nolen
 Rt. 2
 Mercedes, Texas
 OPERATORS:
 *Mercedes Dusting Service

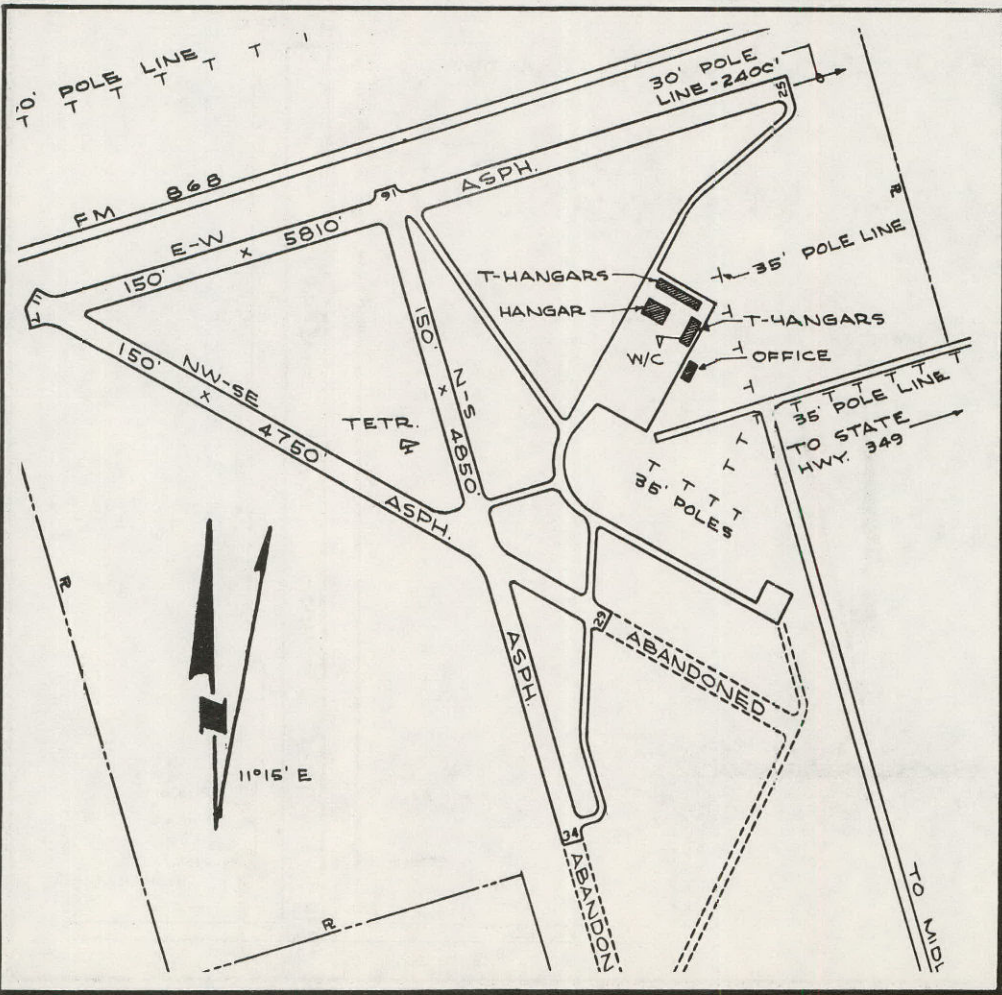


MESQUITE, Cole
 LOC: 3 SE
 LAT: 32-44 LONG: 96-34
 EL: 490
 RNWY: 1600 sod
 SECT: Dallas
 FUEL: 80/87 - emerg only
 RMKS: Pvt
 MGR: J. M. Cole
 Rt. 1, Box 954
 Mesquite, Texas



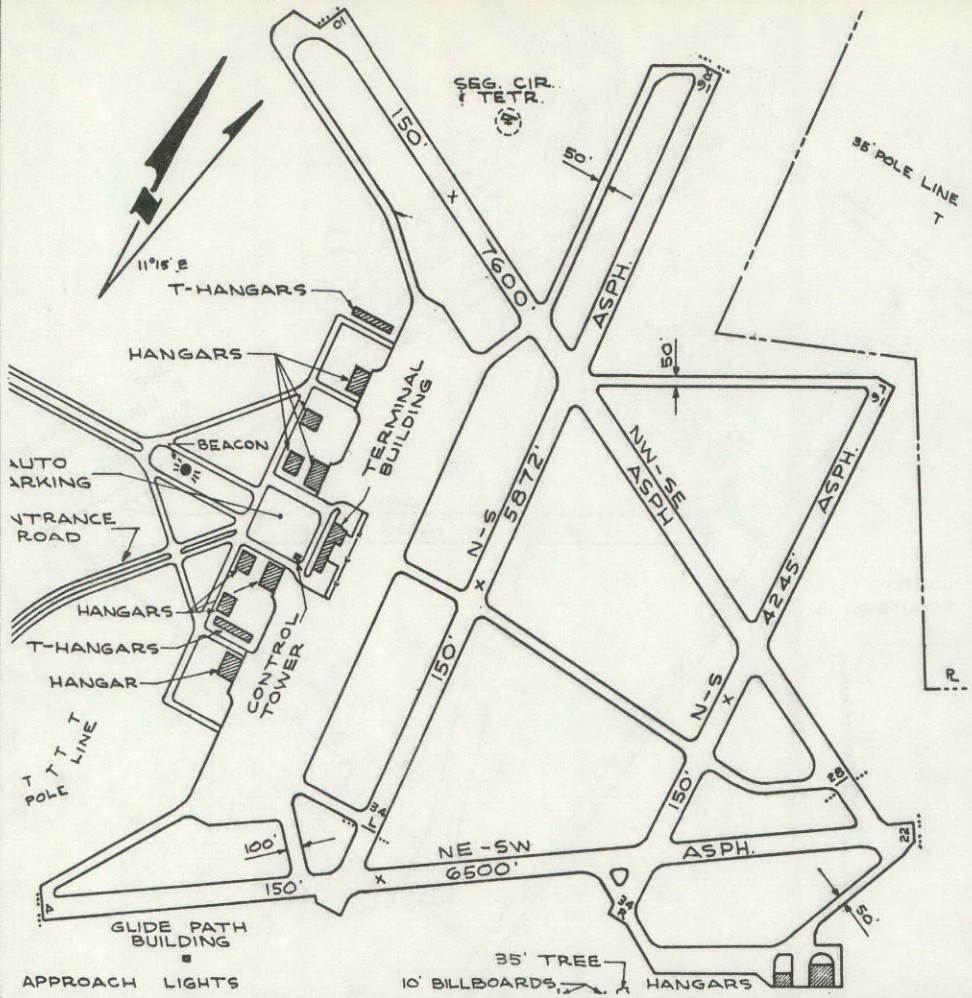


MEXIA, Municipal
 LOC: 1 SE
 LAT: 31-40 LONG: 96-28
 EL: 516
 RNWY: 2350 sod
 SECT: Austin
 FUEL: 80/87, 100/130
 REP: Major
 MGR: J. D. Curry
 Box 588
 Mexia, Texas
 OPERATORS:
 Curry's Aviation

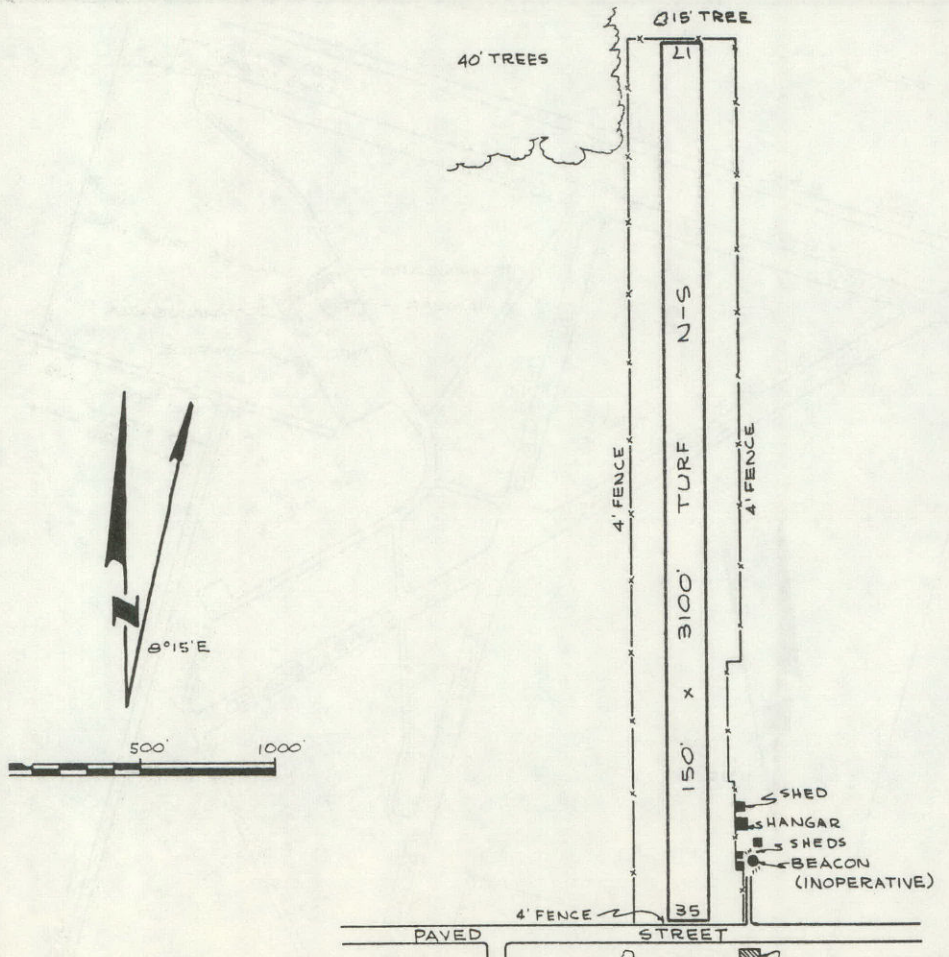


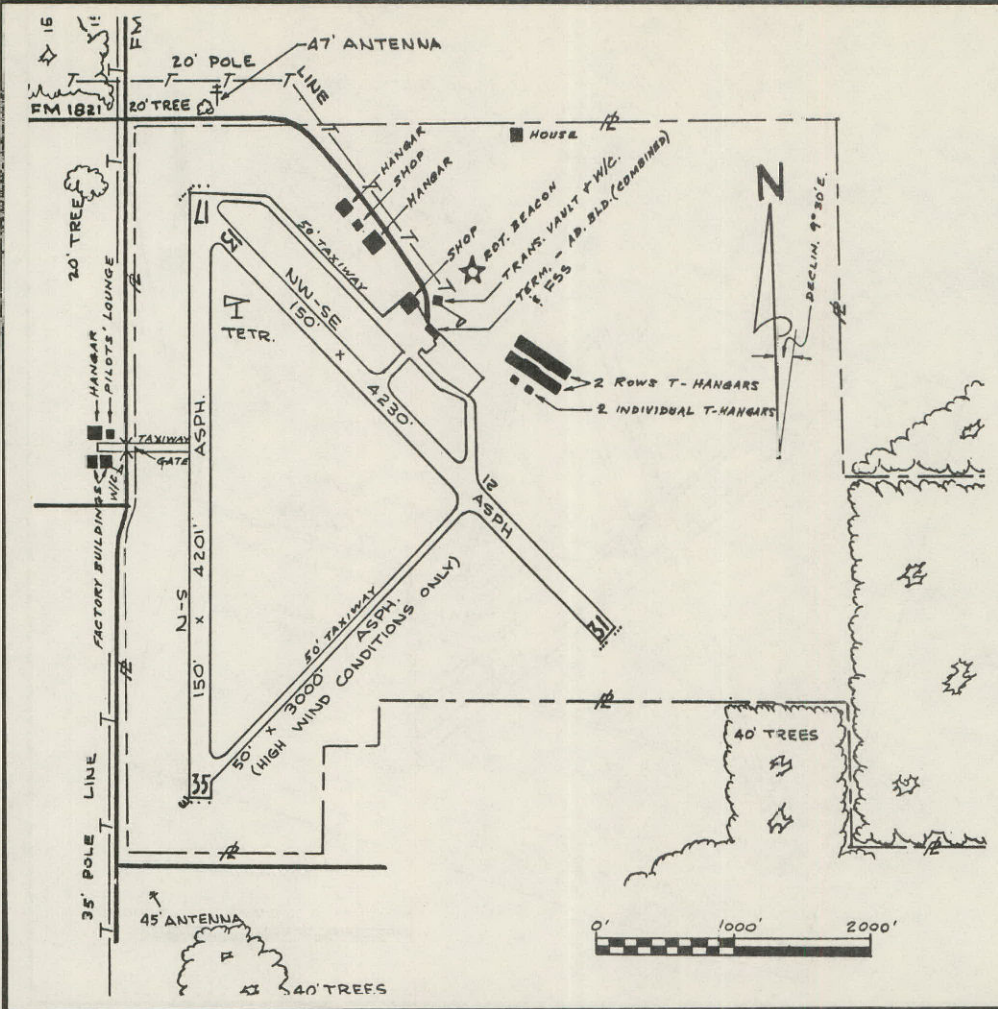
MIDLAND, Midland Airpark
 LOC: 3 N
 LAT: 32-02 LONG: 102-06
 EL: 2805
 RNWY: 5810 HL
 SECT: Roswell
 FUEL: 80/87, 100/130
 UNICOM: 122.8
 MGR: Larry Jewell
 Box 5161
 Midland, Texas
 OPERATORS:
 *H & W Sprayers
 M & M Air Service

MIDLAND, Air Terminal
 LOC: 9 SW
 LAT: 31-56 LONG: 102-12
 EL: 2867
 RNWY: 7600 HL
 SECT: El Paso
 FUEL: 80/87, 100/130, 115/145, J
 REP: Major
 UNICOM: 123.0
 CAFE: High Sky
 MGR: Erle A. Taylor
 Box 6
 Terminal, Texas
 OPERATORS:
 Champs Aviation
 Midland Aero
 Midland Helicopter Serv., Inc.
 Post Aviation
 Rich Air, Inc.
 Southwest Air Rangers
 West Texas Flying Service
 See VFR Reporting Points pg XIX

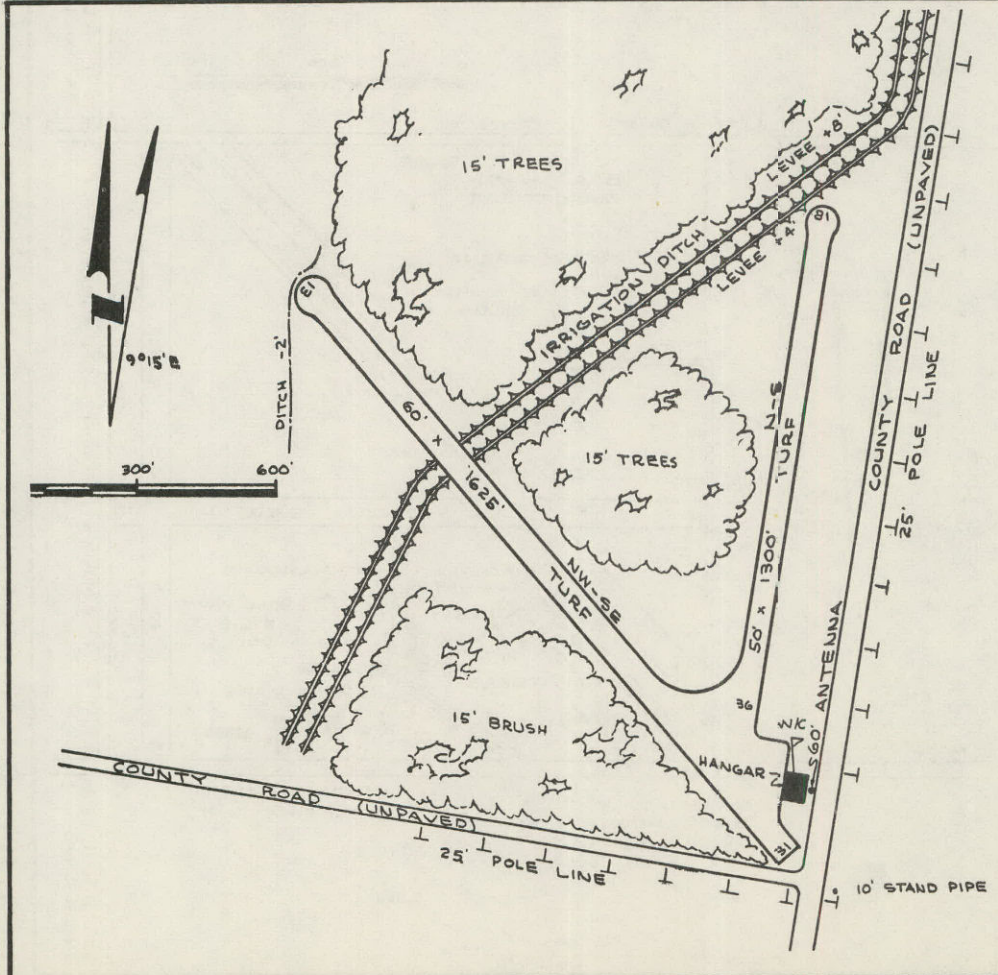


MINEOLA, Wisener
 LOC: Adj W
 LAT: 32-40 LONG: 95-30
 EL: 418
 RNWY: 3100 sod
 SECT: Shreveport
 RMKS: P line N; ant, trees S
 MGR: Brice Wisener
 4902 W. Mockingbird
 Dallas, Texas



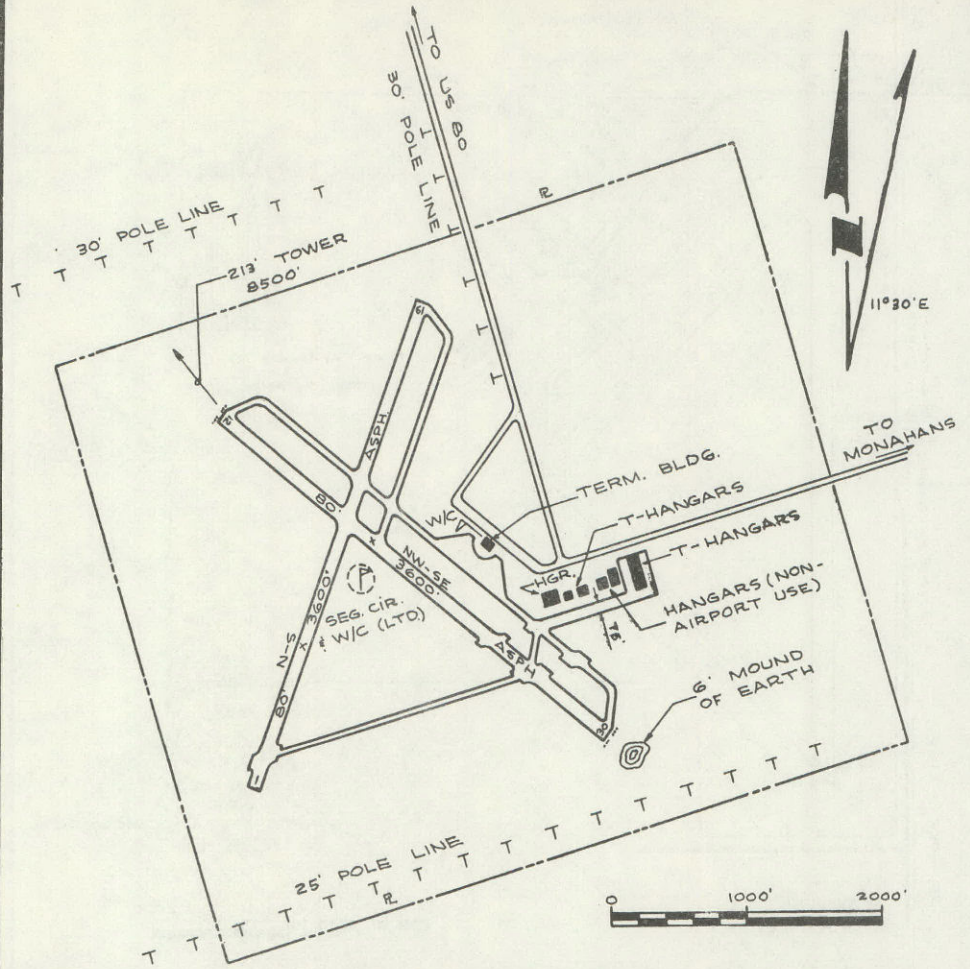


MINERAL WELLS, Mineral Wells
 LOC: 4 SE
 LAT: 32-47 LONG: 98-03
 EL: 964
 RNWY: 4230 HL
 SECT: Dallas
 FUEL: 80/87, 91/96, 100/130
 REP: Major
 CAFE: Airport Cafe
 MGR: R. L. Thomas
 Box 127
 Mineral Wells, Texas
 OPERATORS:
 BAMCO
 Big State Industries Co, Inc.
 Trinity Valley Helicopters

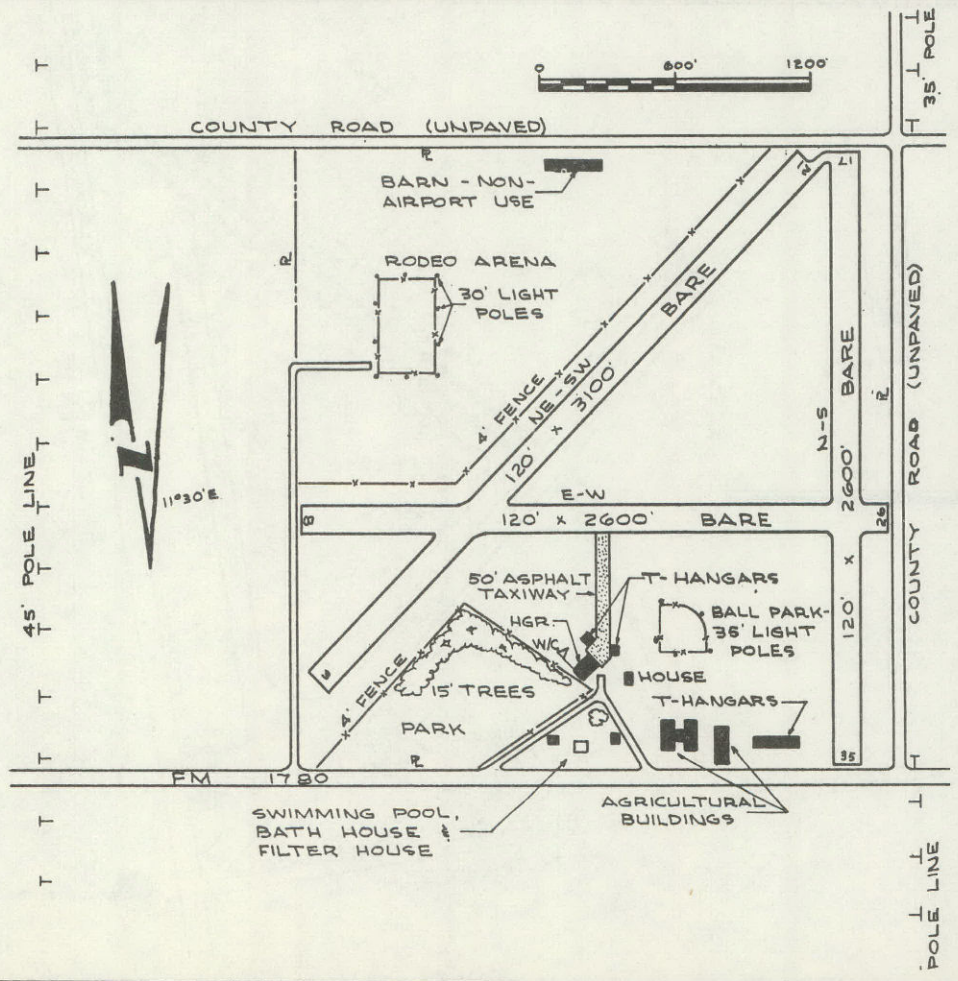


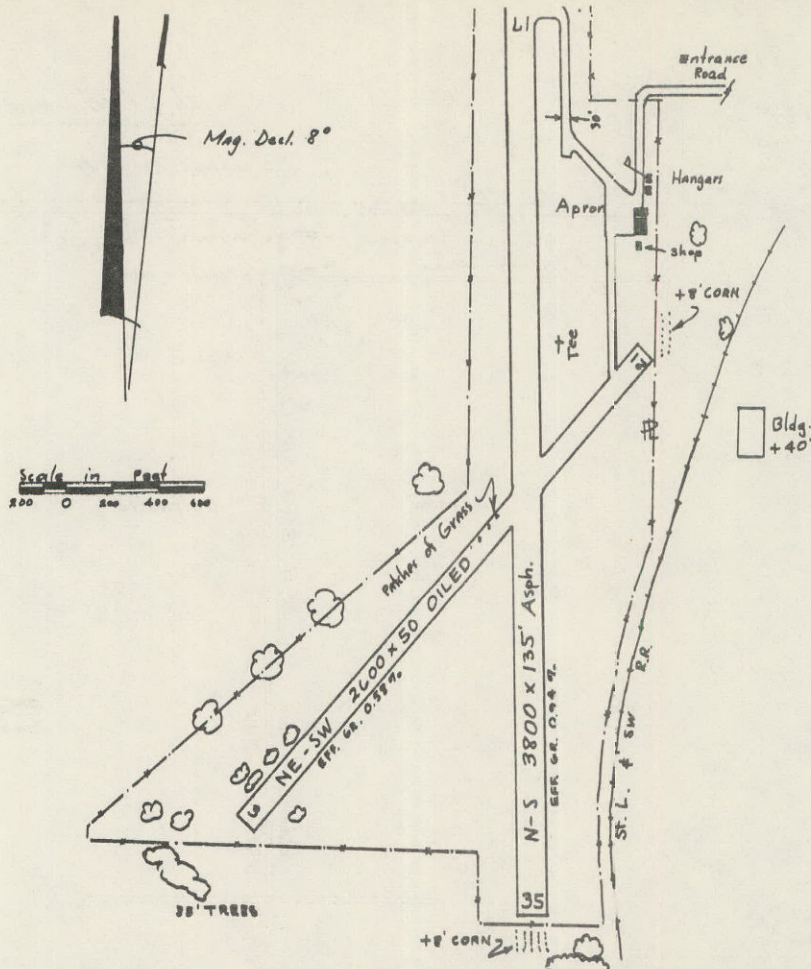
MISSION, Mission Aero
 LOC: 2 SW
 LAT: 26-12 LONG: 93-22
 EL: 135
 RNWY: 1625 sod
 SECT: Corpus Christi
 FUEL: Emerg only
 REP: Minor
 MGR: Mission Aero, Inc.
 Box 388
 Mission, Texas
 OPERATORS:
 Mission Aero, Inc.

MONAHANS, Roy Hurd Memorial
 LOC: 1 SW
 LAT: 31-35 LONG: 102-54
 EL: 2614
 RNWY: 3600 HL
 SECT: El Paso
 FUEL: 80/87, 100/130
 REP: Minor
 UNICOM: 122.8
 RMKS: Paving ruf at ends
 MGR: Neely O. Bingham
 Box 1345
 Monahans, Texas
 OPERATORS:
 Southwest Flying Service

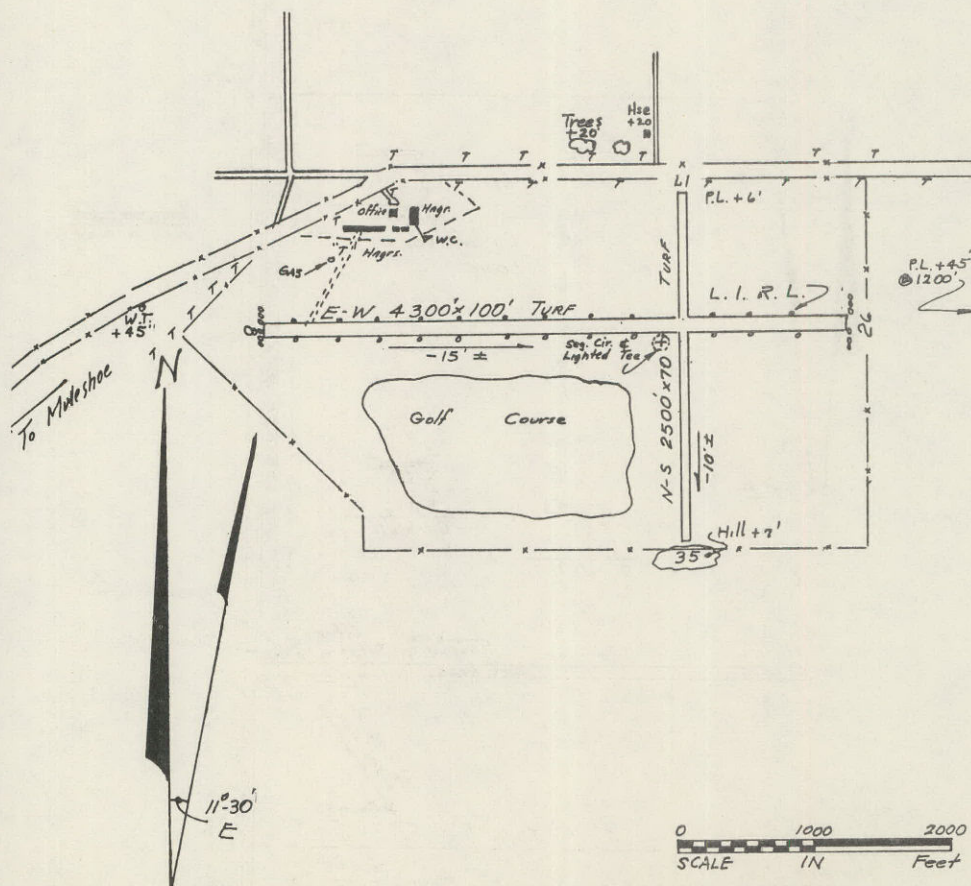


MORTON, Cochran Co.
 LOC: 2 E
 LAT: 33-44 LONG: 102-44
 EL: 3750
 RNWY: 3100 sod
 SECT: Roswell
 FUEL: 80/87, 91/96
 MGR: Cochran Co. Courthouse
 Morton, Texas
 OPERATORS:
 *Aero Spraying & Fert. Co.
 Four Winds Flying Service
 *Kelly Spraying
 *Morton Spraying & Fert. Co.



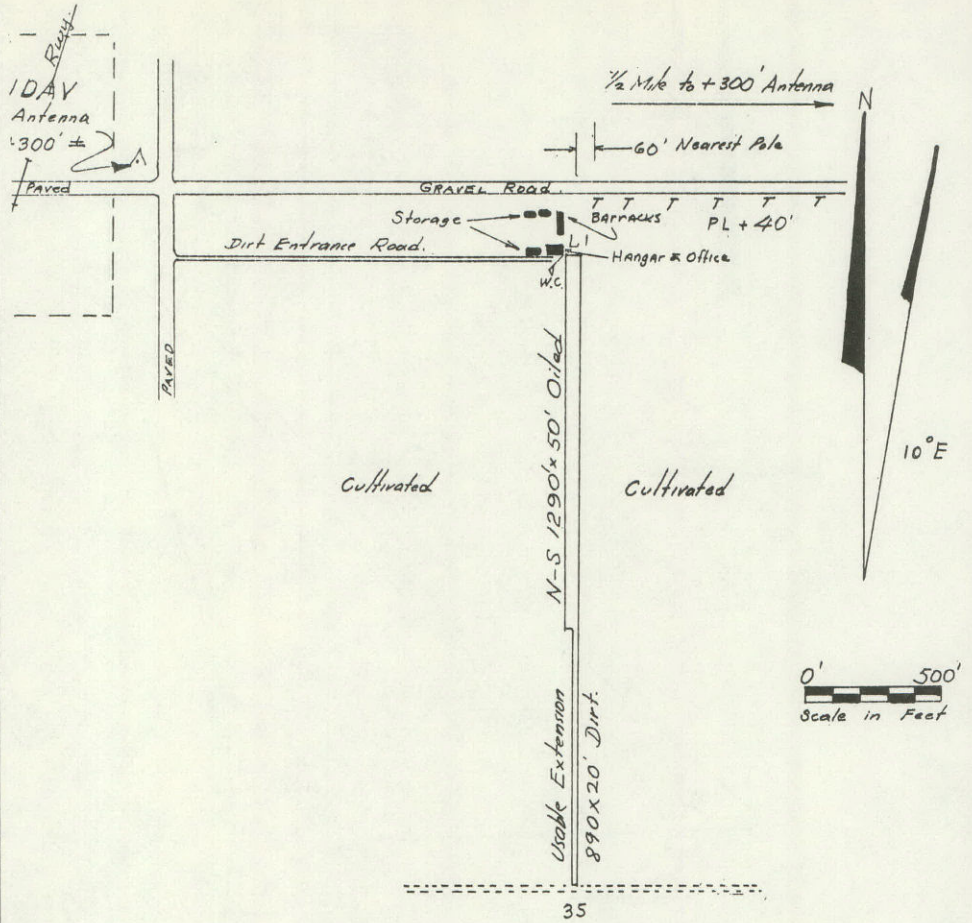


MOUNT PLEASANT, Municipal
 LOC: 2 S
 LAT: 33-07 LONG: 94-59
 EL: 416
 RNWY: 3800 H
 SECT: Shreveport
 FUEL: 80/87, 100/130
 REP: Major
 MGR: Wm. M. Phinney
 Rt. 1, Box 402
 Mount Pleasant, Texas
 OPERATORS:
 W. Phinney Flying Service

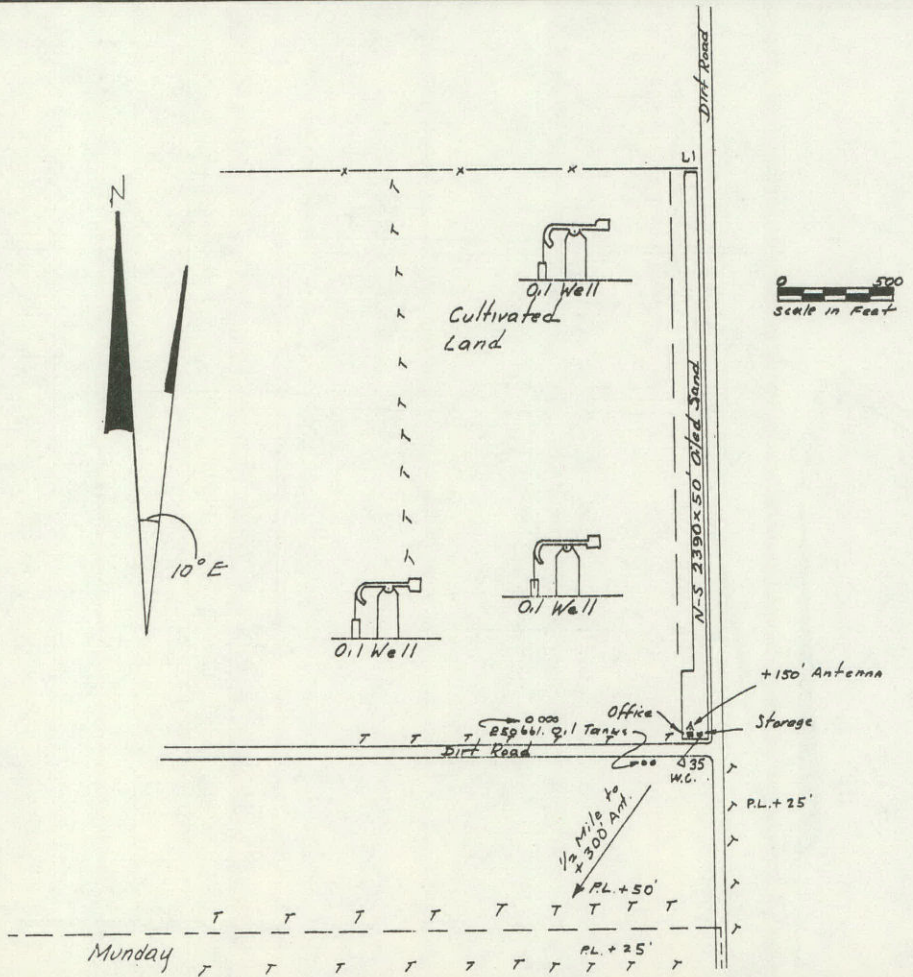


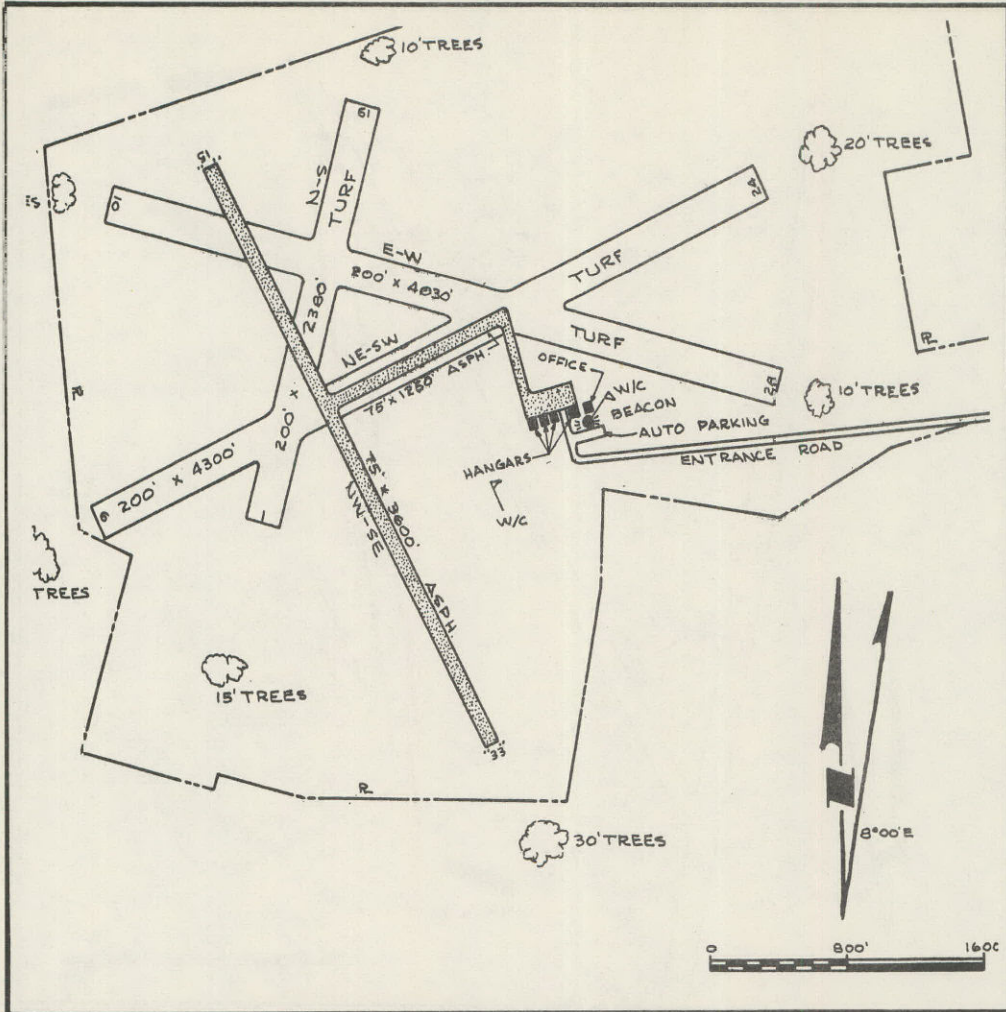
MULESHOE, Edward Warren Field
 LOC: 1 NE
 LAT: 34-14 LONG: 102-43
 EL: 3800
 RNWY: 4300 sod
 SECT: Albuquerque
 FUEL: 80/87, 91/96
 UNICOM: 122.8
 RMKS: Glider instruction on fld
 MGR: M. D. Locker
 Rt. 2, Box 269
 Muleshoe, Texas
 OPERATORS:
 Muleshoe Flying Service

MUNDAY, Leflar
 LOC: Adj E
 LAT: 33-27 LONG: 99-36
 EL: 1483
 RNWY: 1290 sod
 SECT: Dallas
 FUEL: 80/87
 REP: Minor
 MGR: L. R. Leflar
 1124 South 15th Avenue
 Munday, Texas
 OPERATORS:
 Leflar Flying Service

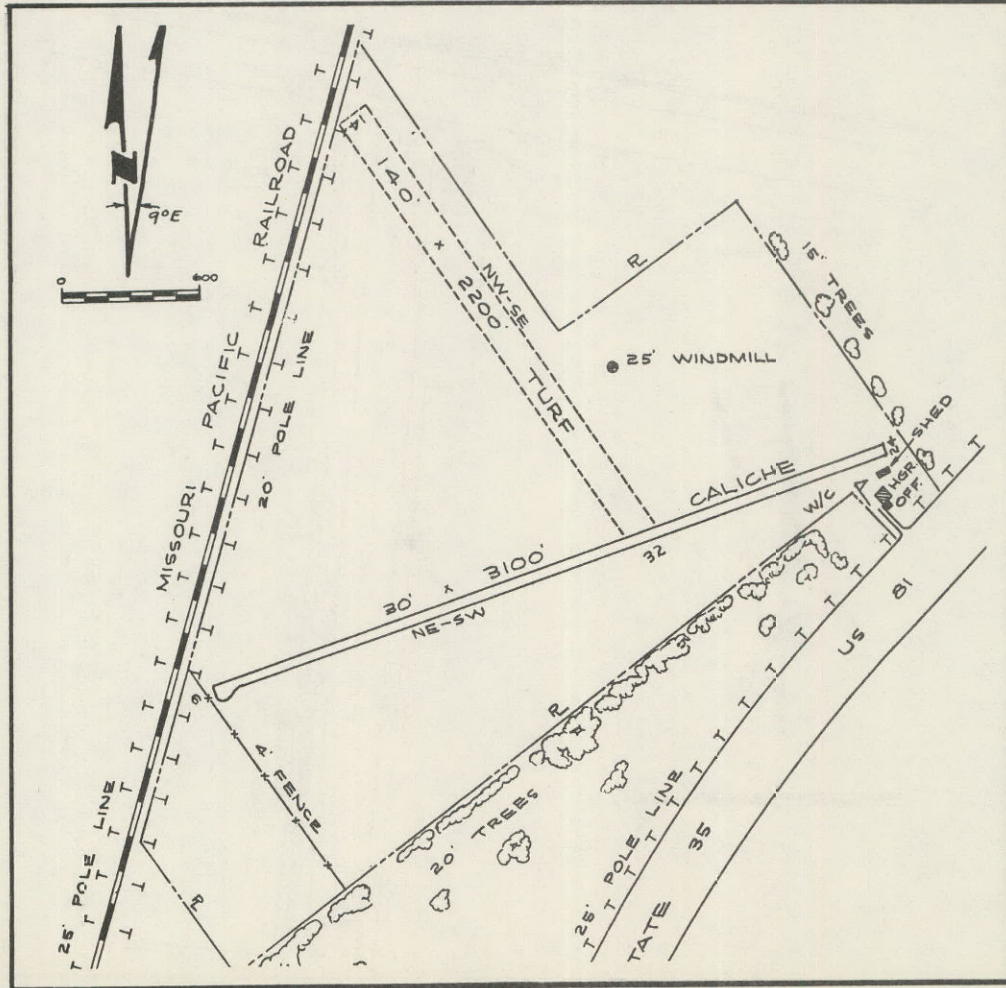


MUNDAY, Petty
 LOC: Adj N
 LAT: 33-27 LONG: 99-37
 EL: 1480
 RNWY: 2600 sod
 SECT: Dallas
 FUEL: 80/87
 MGR: Virgil L. Petty
 Box 323
 Munday, Texas
 OPERATORS:
 *American Dusting Co.



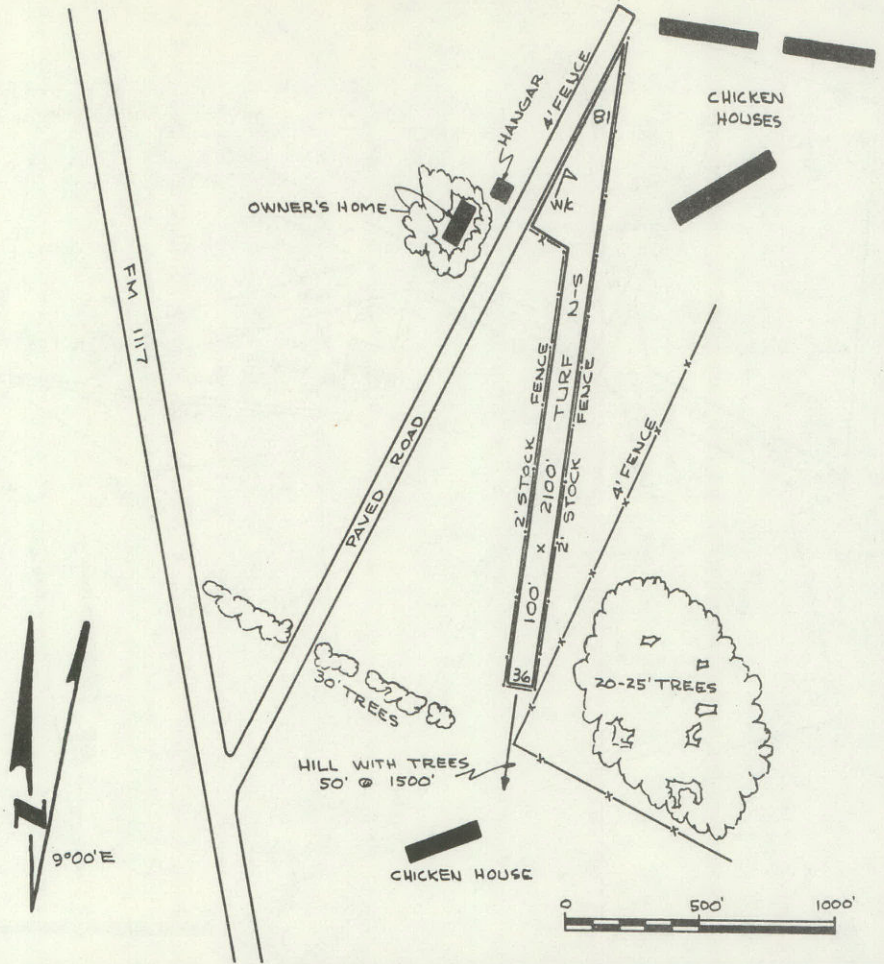


NACOGDOCHES, Del Rentzel
 LOC: 4 WSW
 LAT: 31-34 LONG: 94-42
 EL: 372
 RNWY: 3600 H
 SECT: Beaumont
 FUEL: 80/87, 91/96, 100/130
 UNICOM: 122.8
 RMKS: Lgts on req
 MGR: E. T. Crawford
 Box 267
 Nacagdoches, Texas
 OPERATORS:
 E. T. Crawford Flying Serv.

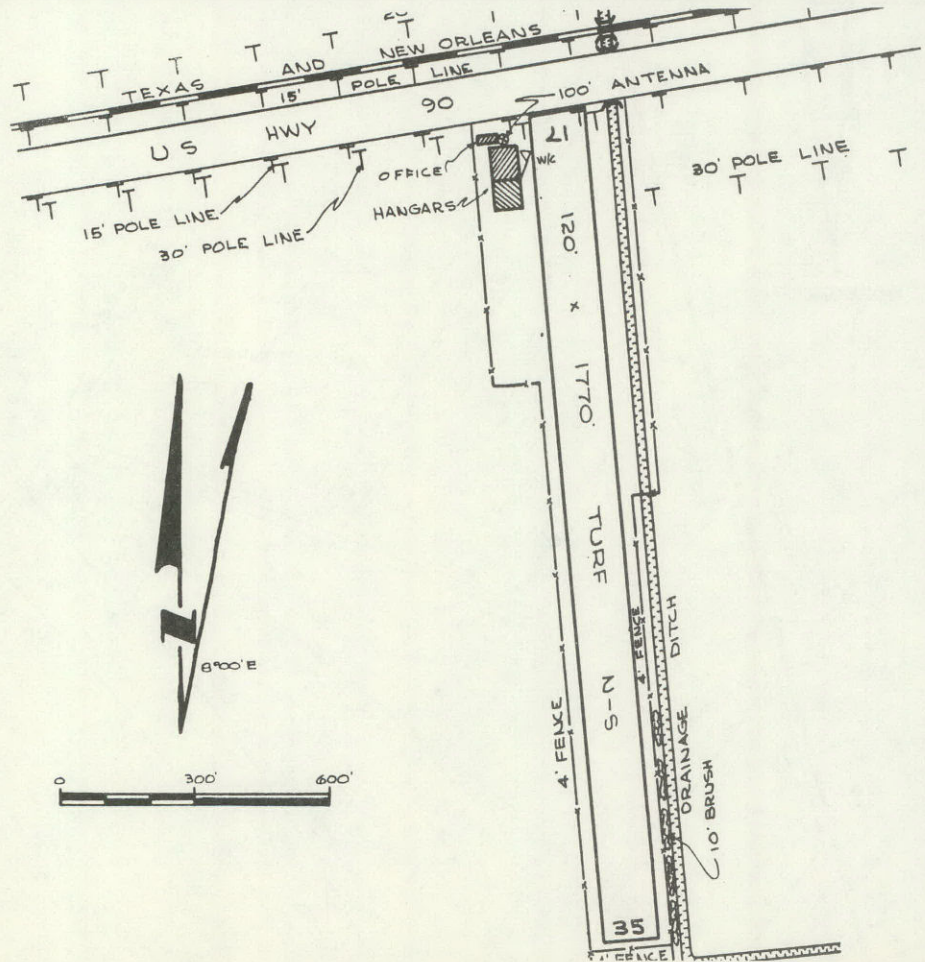


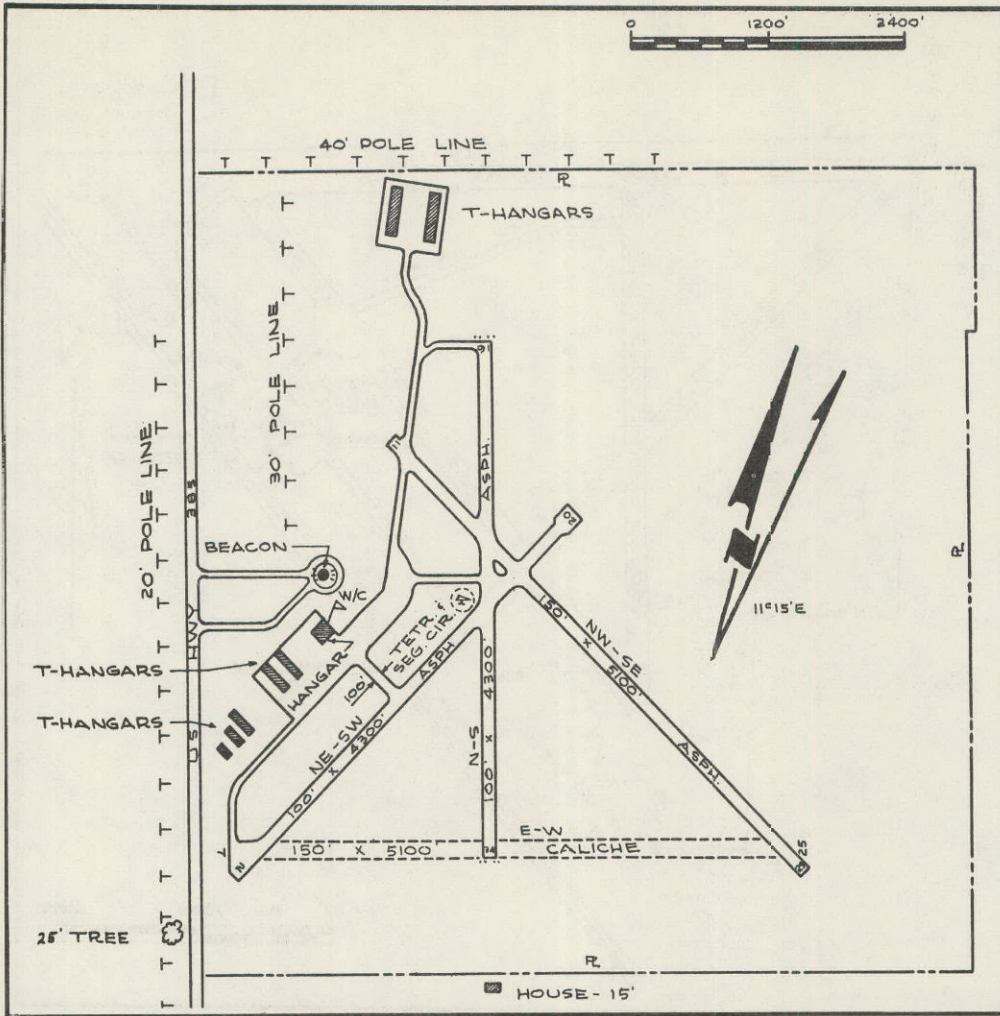
NEW BRAUNFELS, New Braunfels
 LOC: 3 NE
 LAT: 29-44 LONG: 98-05
 EL: 670
 RNWY: 3100 sod
 SECT: San Antonio
 FUEL: 80/87, 91/96
 UNICOM: 122.8
 MGR: Michael Krehel
 Rt. 1, Box 212
 New Braunfels, Texas

NIXON, Mrs. Chessher's Farms
 LOC: 3 N
 LAT: 29-18 LONG: 97-46
 EL: 350
 RNWY: 2100 sod
 SECT: San Antonio
 RMKS: Pvt; emerg use only; lgts
 until 2200
 MGR: L. H. Chessher
 Box 757
 Nixon, Texas

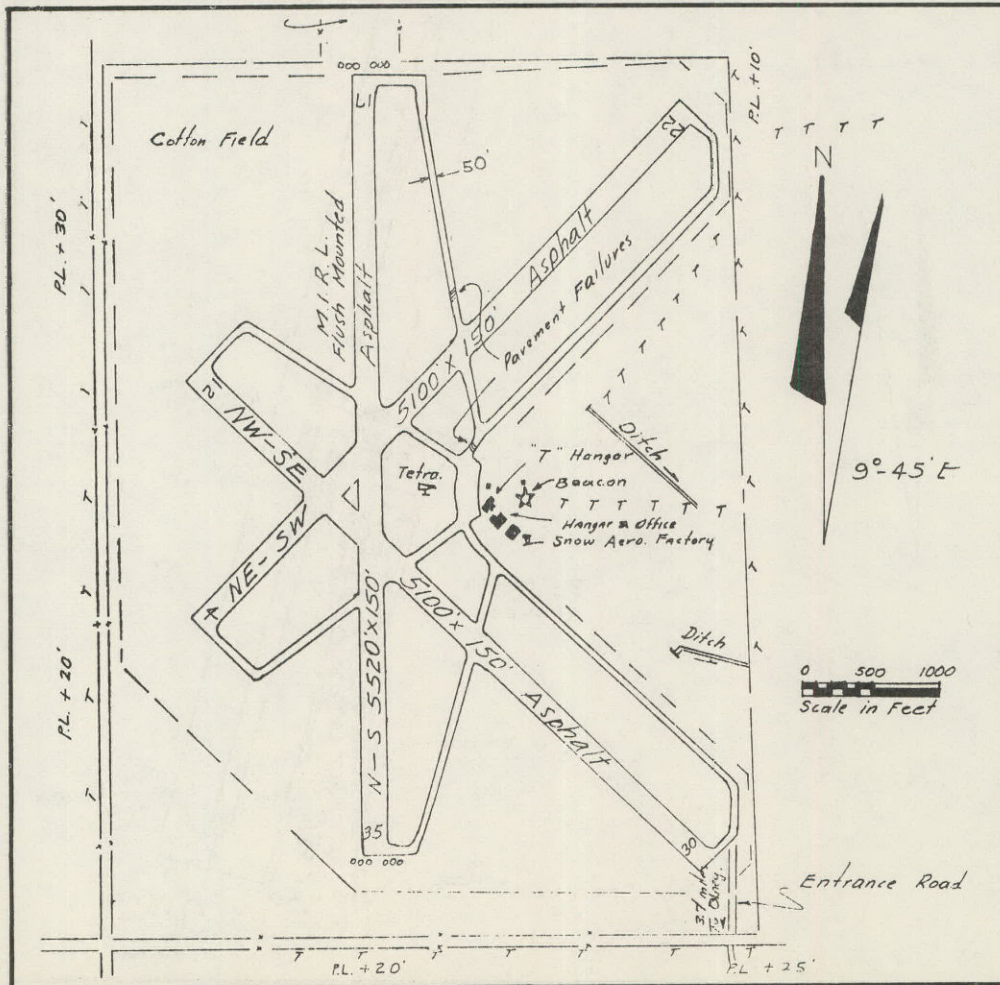


NOME, Farm Air Service
 LOC: 1 E
 LAT: 30-02 LONG: 94-03
 EL: 30
 RNWY: 1770 sod
 SECT: Beaumont
 FUEL: 80/87
 REP: Minor
 RMKS: 110' ant NW
 MGR: Norman L. Chase, Jr.
 Box 127
 Nome, Texas
 OPERATORS:
 *Farm Air Service, Inc.



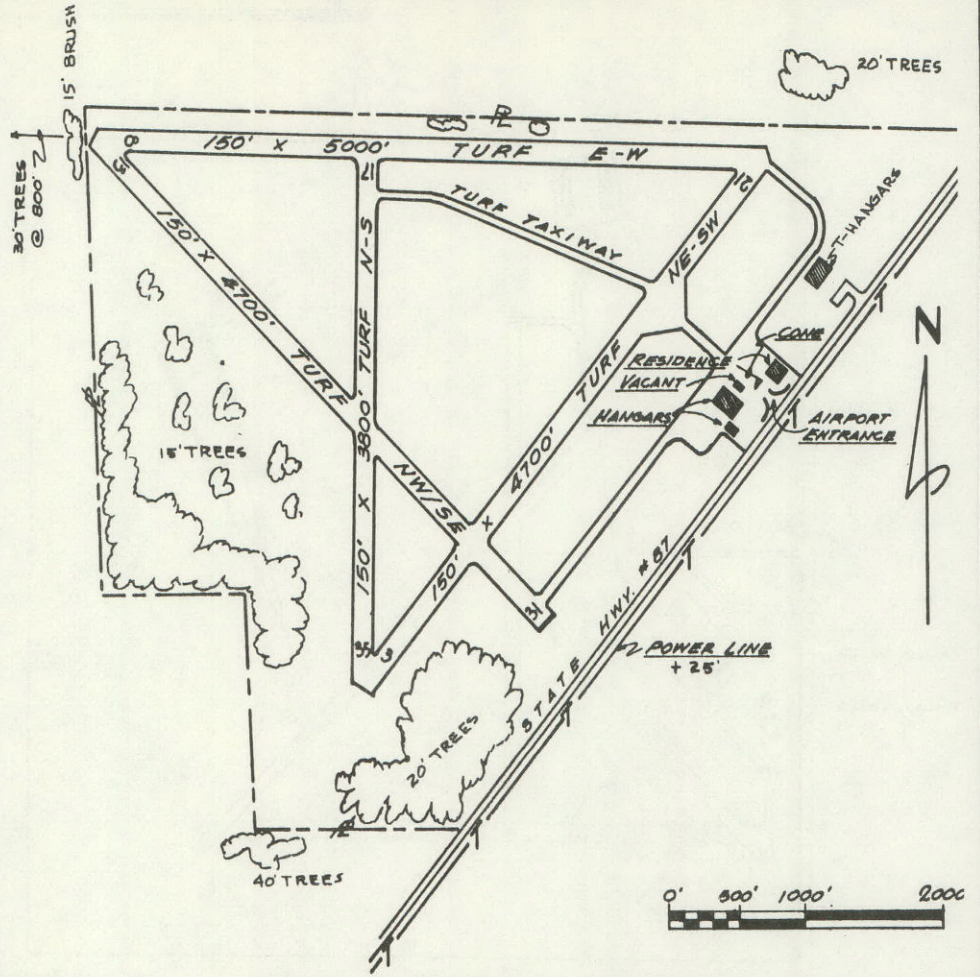


ODESSA, Ector Co.
 LOC: 2 N
 LAT: 31-55 LONG: 102-23
 EL: 2979
 RNWY: 5100 HL
 SECT: El Paso
 FUEL: 80/87, 100/130
 REP: Major
 RMKS: Lgts on req after 0200
 MGR: Glen Flournoy
 Box 3133
 Odessa, Texas
 OPERATORS:
 Odessa Aero Service

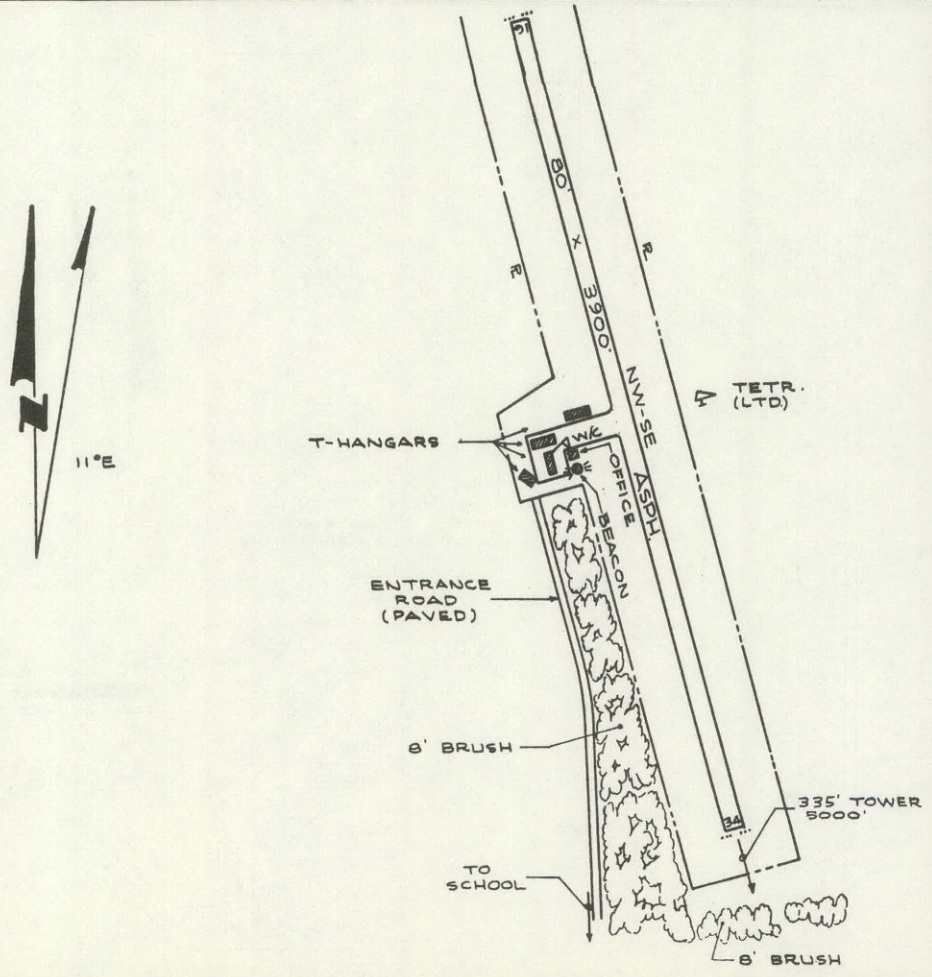


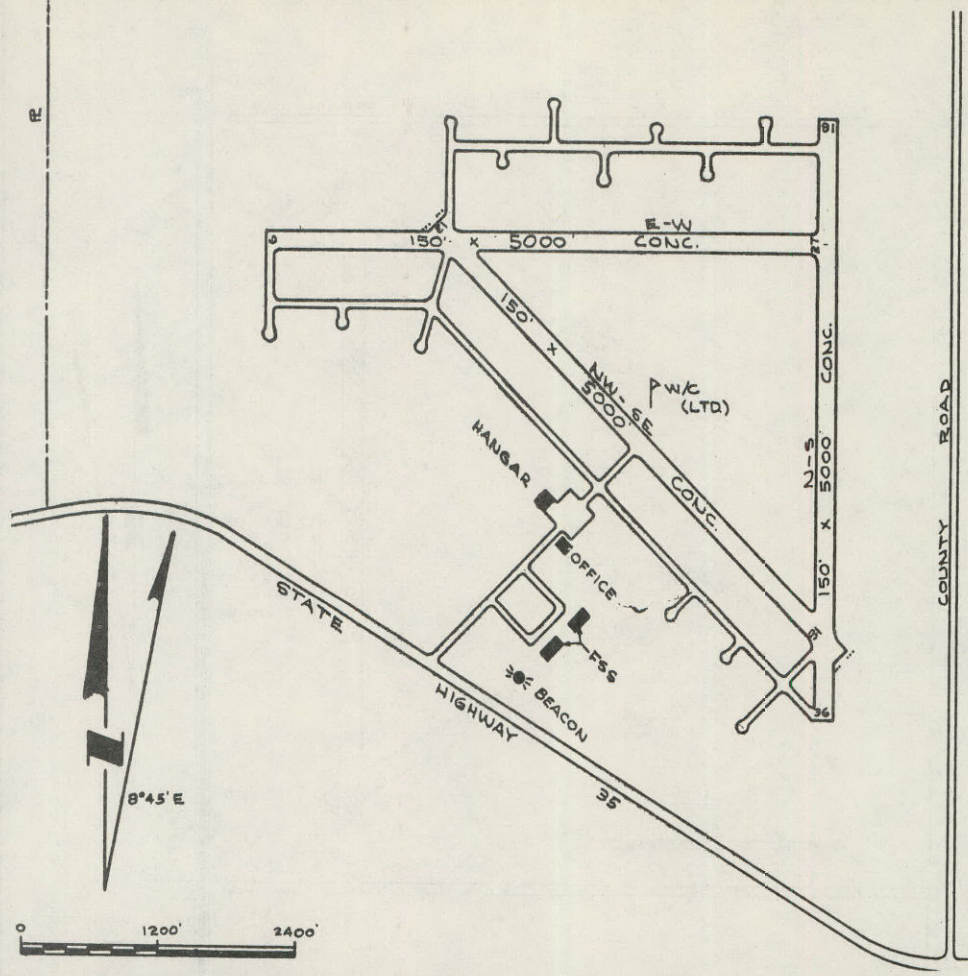
OLNEY, Municipal
 LOC: 4 SW
 LAT: 33-21 LONG: 98-49
 EL: 1274
 RNWY: 5520 H
 SECT: Dallas
 FUEL: 80/87
 REP: Minor
 RMKS: Lgts on req
 MGR: E. E. Nolte
 Box 881
 Olney, Texas
 OPERATORS:
 Snow Aeronautical

ORANGE, Brown
 LOC: 4 SW
 LAT: 30-04 LONG: 93-48
 EL: 14
 RNWY: 5000 sod
 SECT: Beaumont
 FUEL: 80/87, 91/96, 100/130
 REP: Minor
 UNICOM: 122.8
 RMKS: \$2.50 lndg fee - omitted if
 flight purely pleasure or
 35 gal minimum aviation fuel
 is purchased
 MGR: James H. Pike
 Box 912
 Orange, Texas
 OPERATORS:
 E. W. Brown, Jr., Inc.

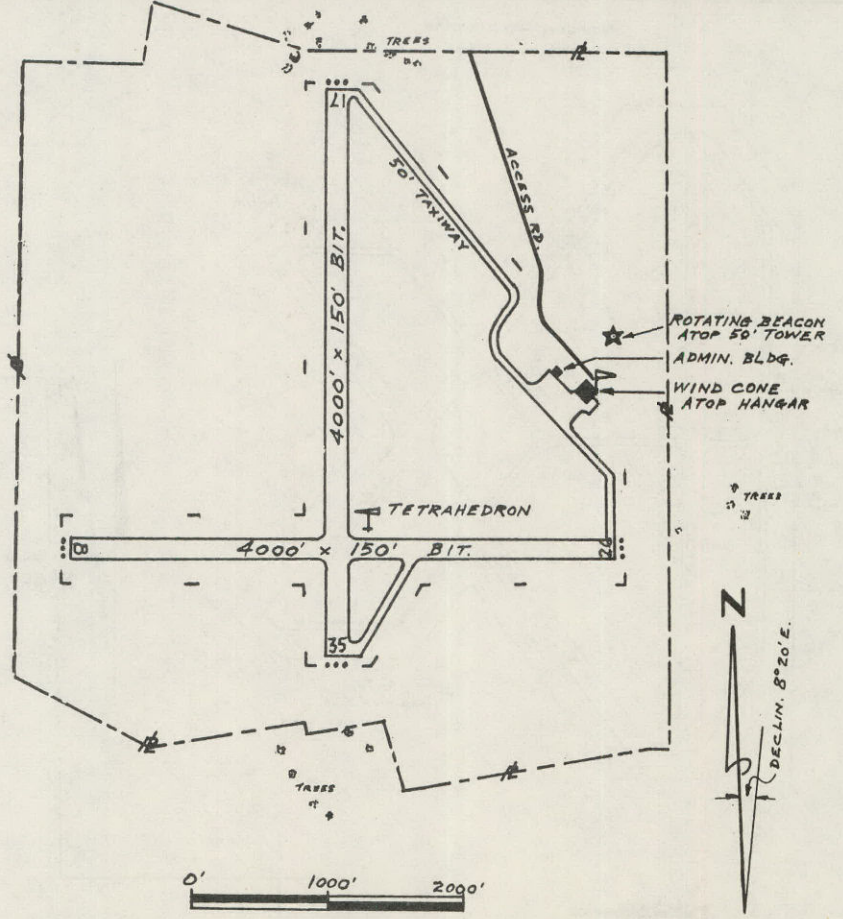


OZONA, Municipal
 LOC: 1 N
 LAT: 34-44 LONG: 101-12
 EL: 2330
 RNWY: 3900 HL
 SECT: Austin
 FUEL: 80/87, 100/130
 REP: Minor
 UNICOM: 122.8
 CAFE: Snack Bar
 RMKS: Twr NW
 MGR: Dick Henderson
 Box 416
 Ozona, Texas
 OPERATORS:
 Skyriders, Inc.



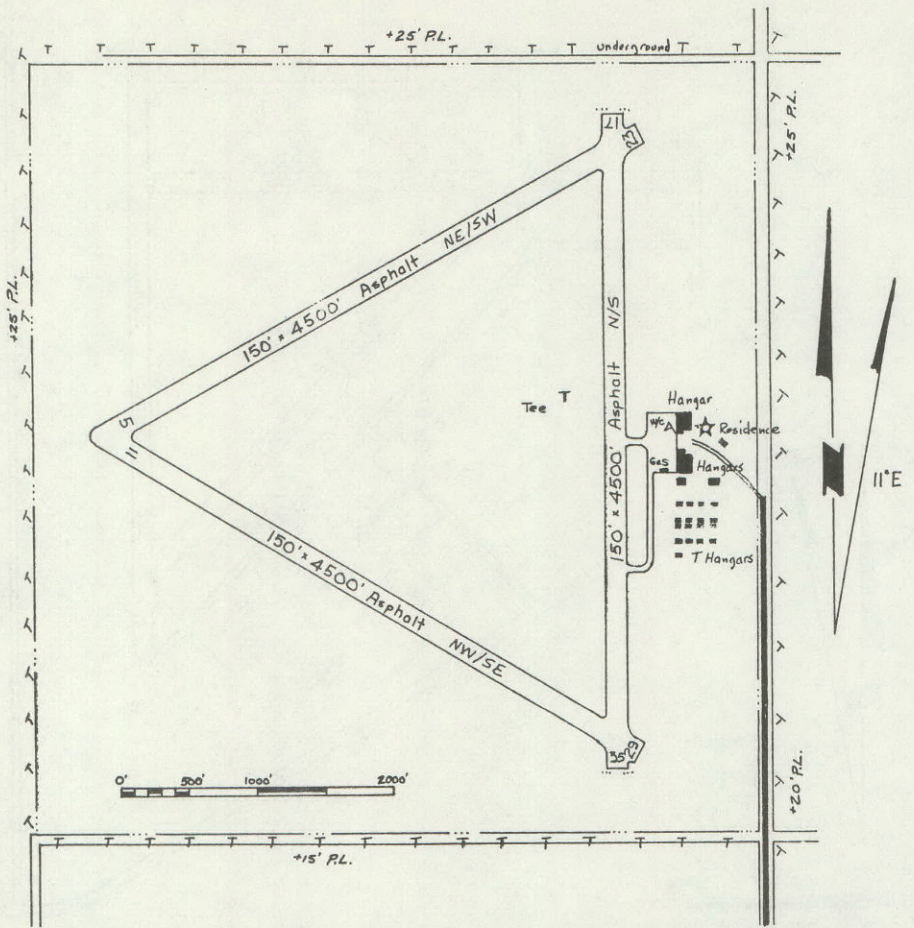


PALACIOS, Municipal
 LOC: 2 NW
 LAT: 28-44 LONG: 95-15
 EL: 13
 RNWY: 5000 HL
 SECT: San Antonio
 FUEL: 80/87, 100/130
 MGR: Howard Christmas
 Palacios Municipal Airport
 Palacios, Texas

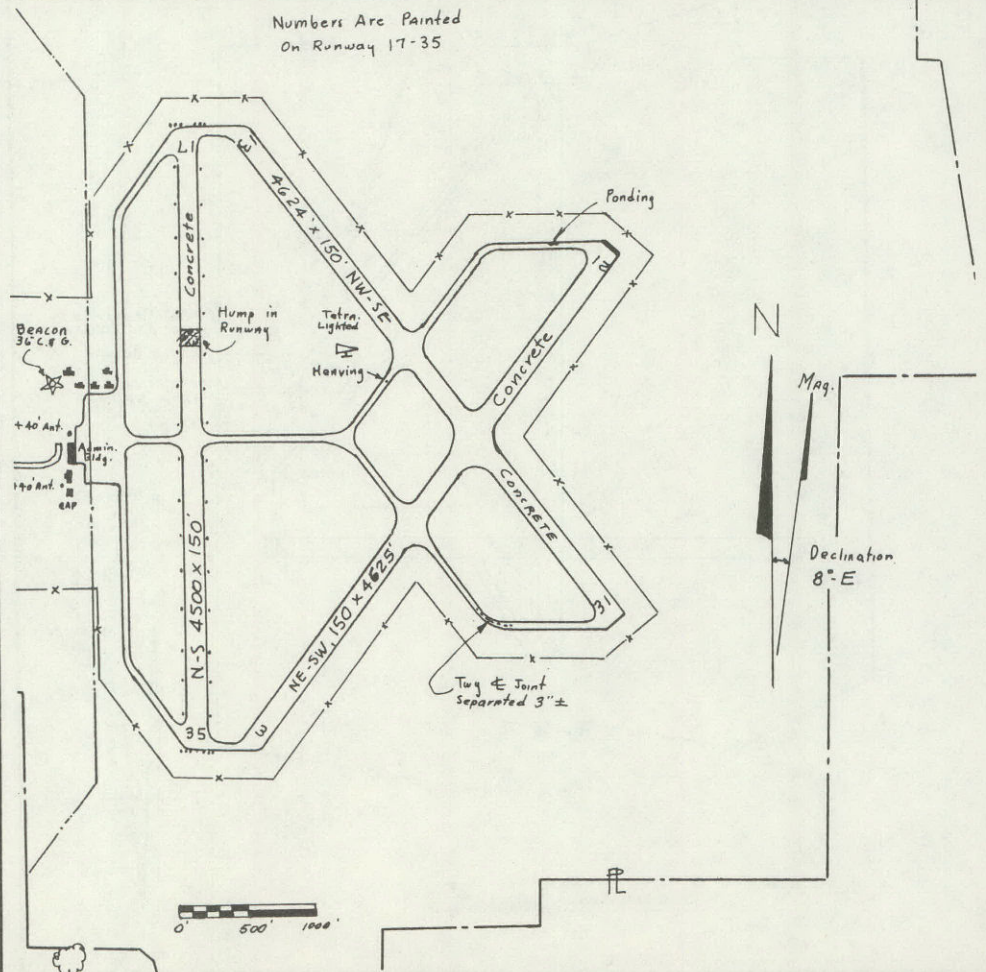


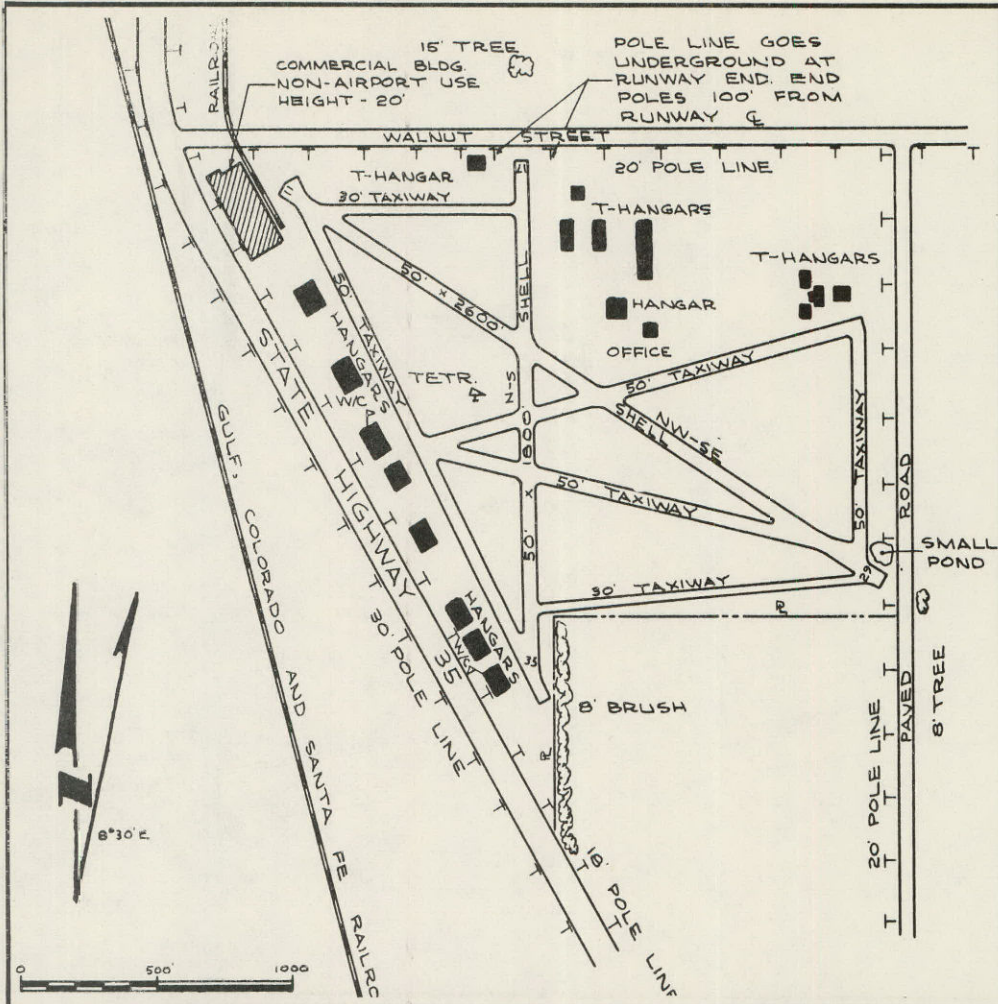
PALESTINE, Municipal
 LOC: 5 W
 LAT: 31-47 LONG: 95-42
 EL: 422
 RNWY: 4000 HL
 SECT: Beaumont
 FUEL: 80/87, 100/130
 REP: Minor
 UNICOM: 122.8
 MGR: Roland R. Roberts
 Box 696
 Palestine, Texas
 OPERATORS:
 Palestine Flying Service

PAMPA, Perry Lefors Field
 LOC: 6 NW
 LAT: 35-36 LONG: 100-00
 EL: 3275
 RNWY: 4500 HL
 SECT: Oklahoma City
 FUEL: 80/87, 100/130
 REP: Major
 UNICOM: 122.8
 MGR: E. N. Chambless
 Rt. 1, Box 63
 Pampa, Texas
 OPERATORS:
 Cap Jolly (Charter)
 *Lewis Aircraft & Chemical
 Service
 Pampa Aircraft Service

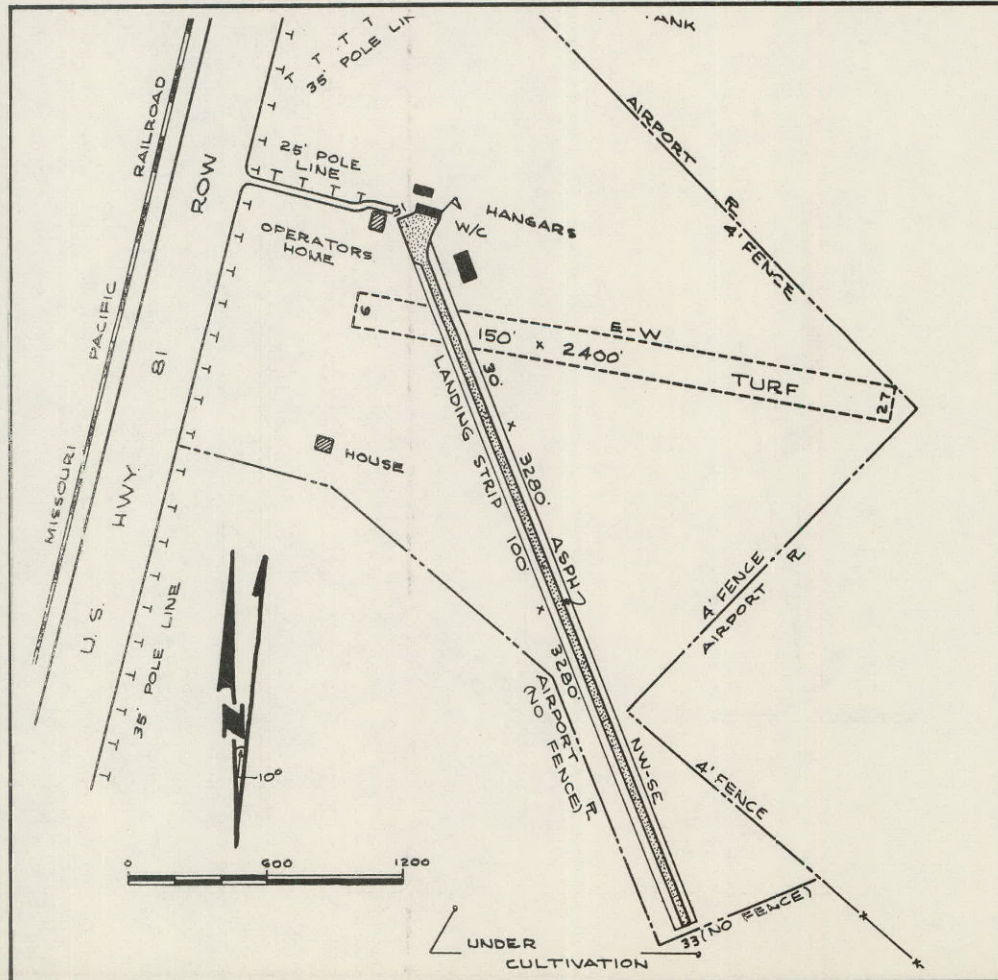


PARIS, Cox Field
 LOC: 7 E
 LAT: 33-38 LONG: 95-27
 EL: 547
 RNWY: 4625 HL
 SECT: Shreveport
 FUEL: 80/87, 100/130
 MGR: City of Paris
 Paris, Texas
 OPERATORS:
 *Jim Wrenn



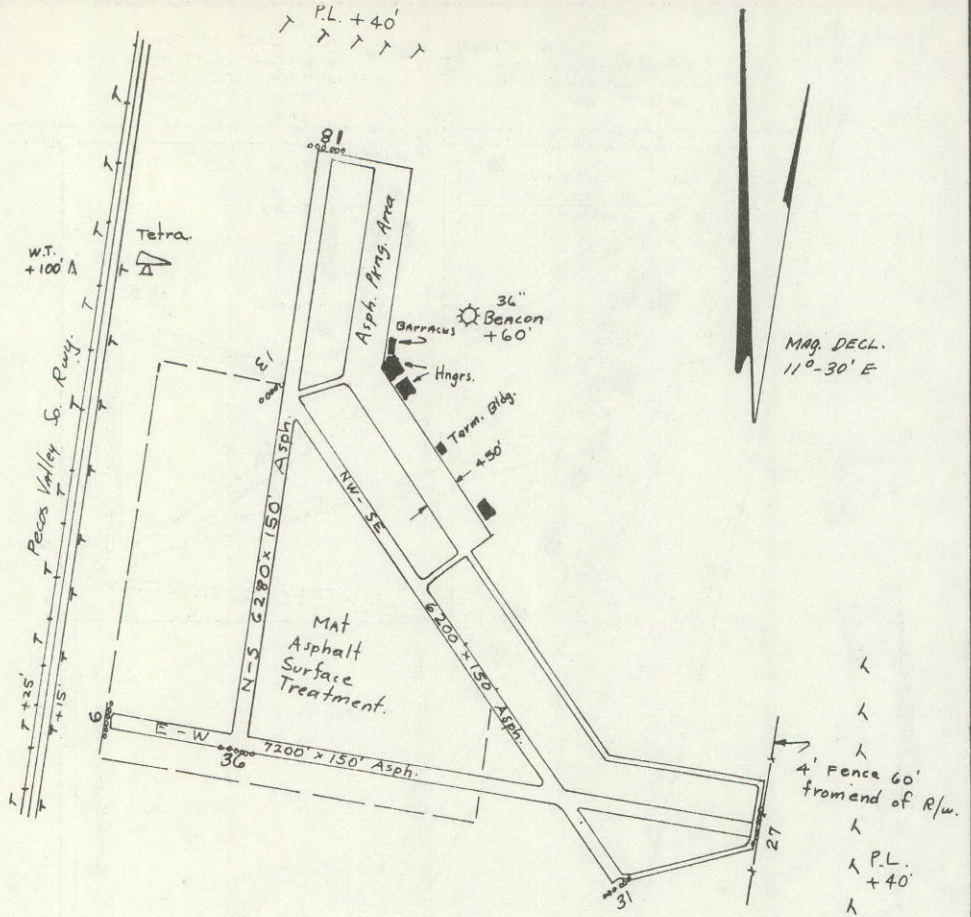


PEARLAND, Pearland
 LOC: Adj SE
 LAT: 29-33 LONG: 95-16
 EL: 51
 RNWY: 2600 sod
 SECT: San Antonio
 FUEL: 80/87, 91/96, 100/130
 REP: Major
 UNICOM: 122.8
 MGR: Henry Whitt
 Box 5
 Pearland, Texas
 OPERATORS:
 Atlas Aviation
 Boynton Flying
 Brockman Aero
 Burl-Air
 Guinn Flying
 Jackson Flying

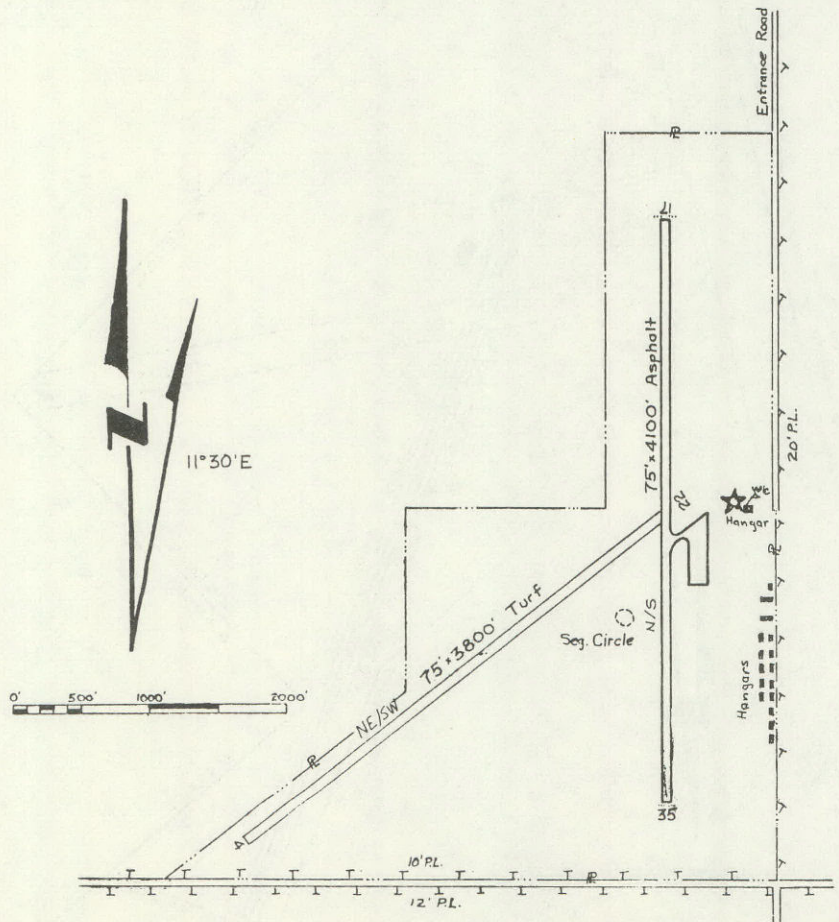


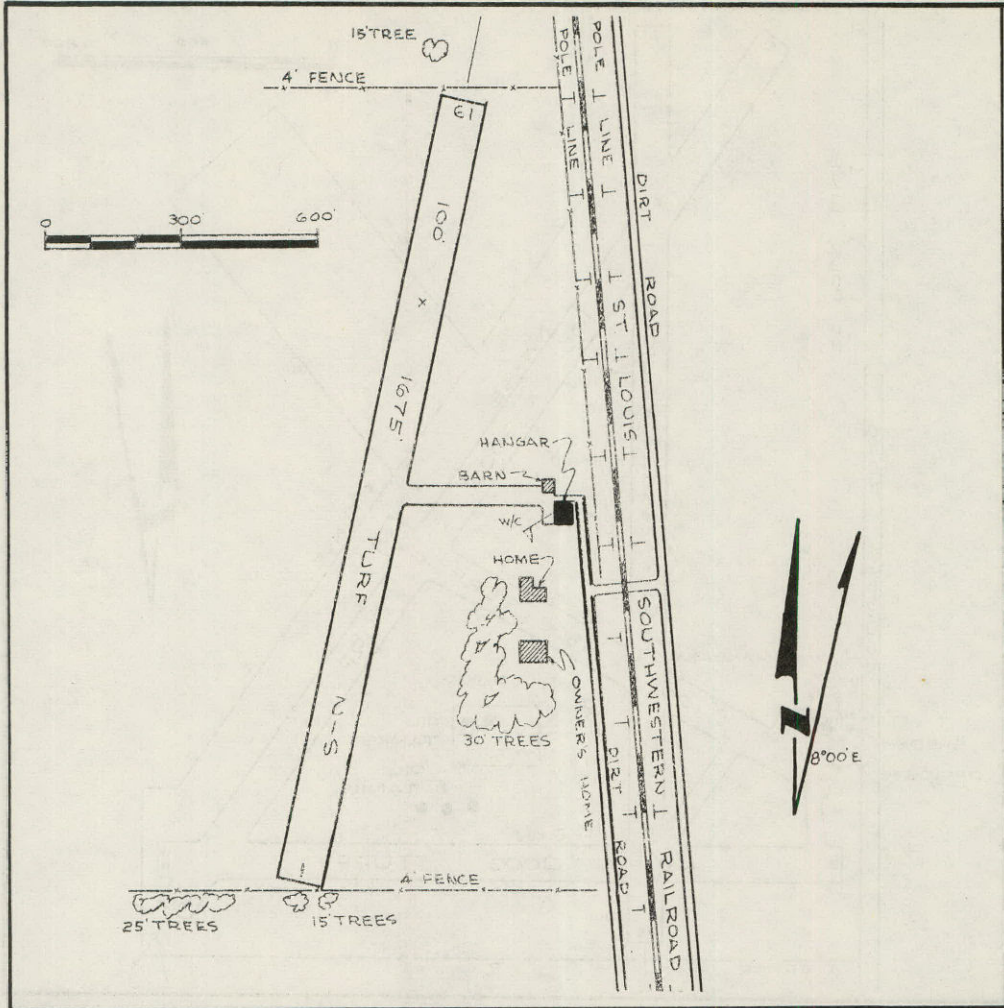
PEARSALL, McKinley
 LOC: 4 S
 LAT: 28-50 LONG: 99-07
 EL: 585
 RNWY: 3280 H
 SECT: San Antonio
 FUEL: 80/87
 REP: Minor
 RMKS: Lgts on req
 MGR: Arthur McKinley
 Box 608
 Pearsall, Texas
 OPERATORS:
 McKinley Company

PECOS, Municipal
 LOC: 2 SW
 LAT: 31-24 LONG: 103-31
 EL: 2617
 RNWY: 7200 HL
 SECT: El Paso
 FUEL: 80/87, 100/130
 REP: Major
 UNICOM: 122.8
 MGR: Floyd Lukins
 Box 1014
 Pecos, Texas
 OPERATORS:
 Lukins Flying Service

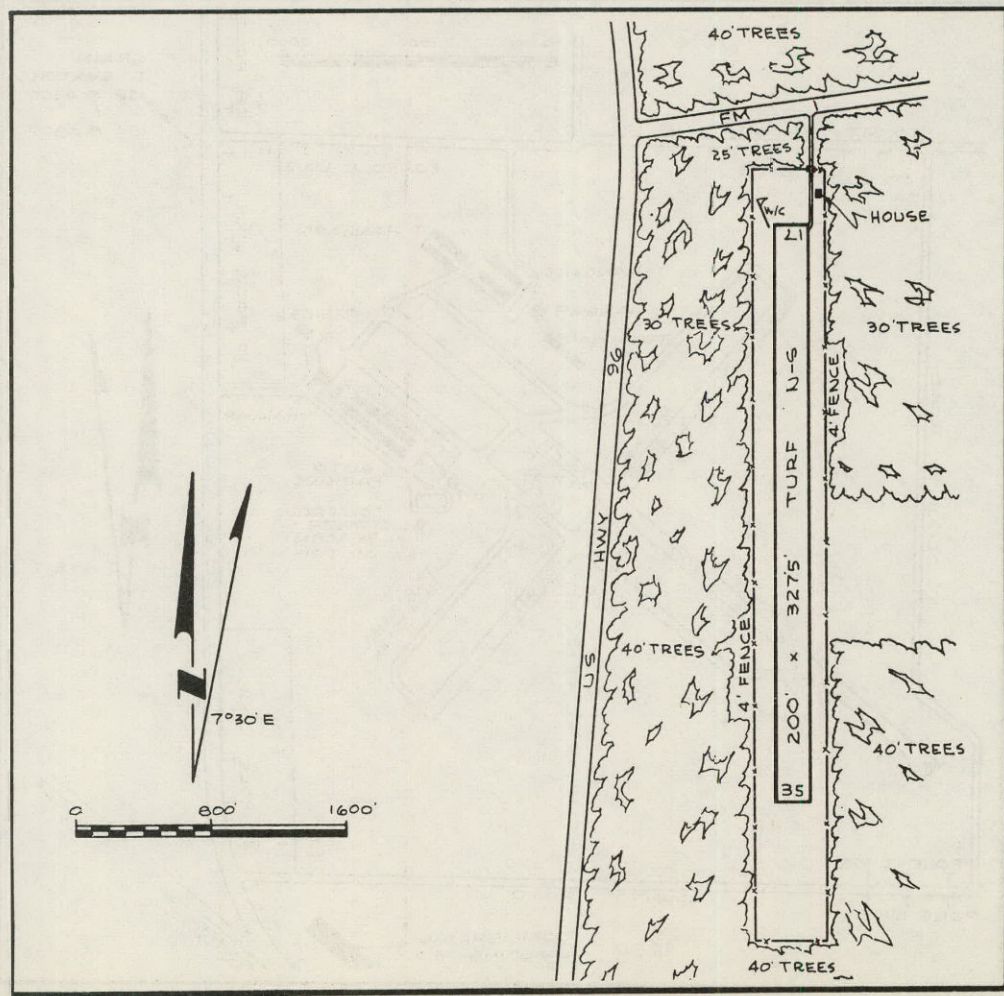


PERRYTON, Municipal
 LOC: 3 E
 LAT: 36-25 LONG: 100-45
 EL: 2915
 RNWY: 4100 HL
 SECT: Wichita
 FUEL: 80/87, 100/130
 REP: Minor
 UNICOM: 122.8
 MGR: Caroll Thompson
 2013 Jackson Drive
 Perryton, Texas
 OPERATORS:
 Guy Aircraft Maintenance
 Thompson Flying Service
 Tom Penn Flying Service



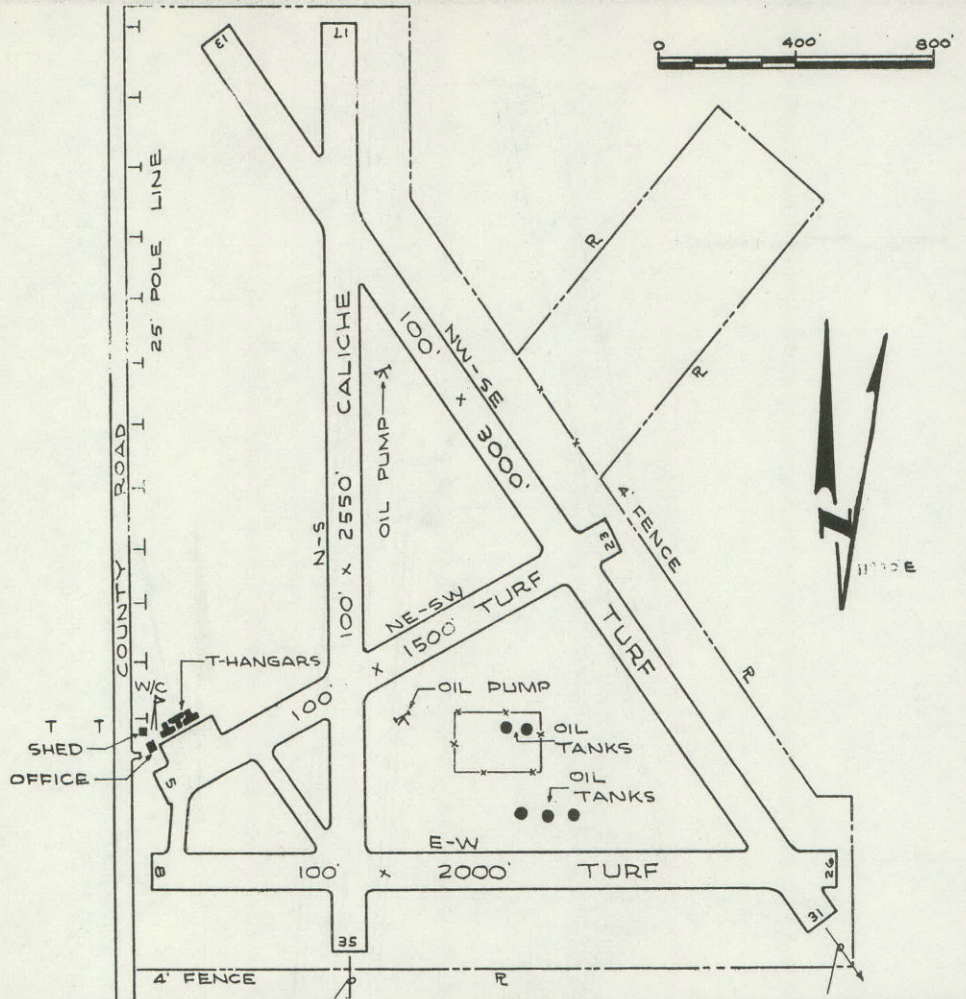


PINE, Airpark
 LOC: Adj NW
 LAT: 32-55 LONG: 94-58
 EL: 330
 RNWY: 1675 sod
 SECT: Shreveport
 FUEL: 80/87
 MGR: Joe L. Kennedy
 Rt. 2
 Pittsburg, Texas

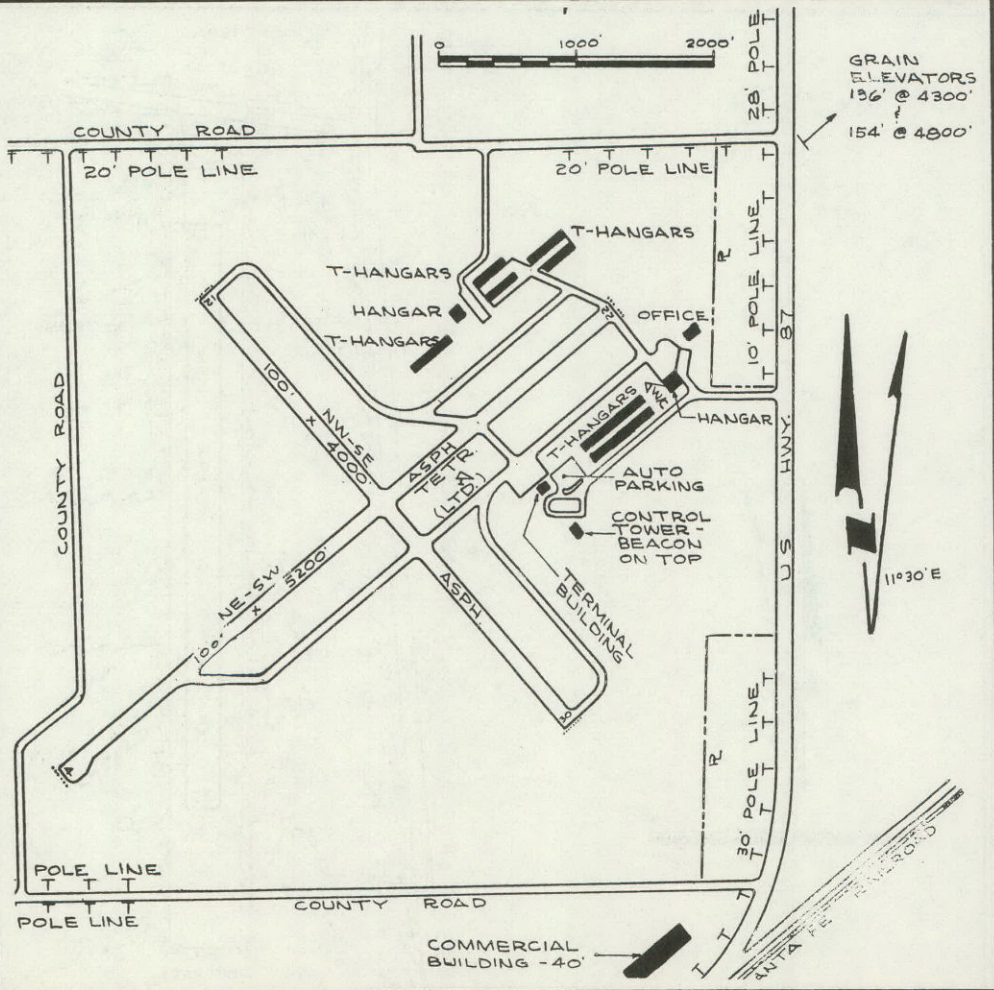


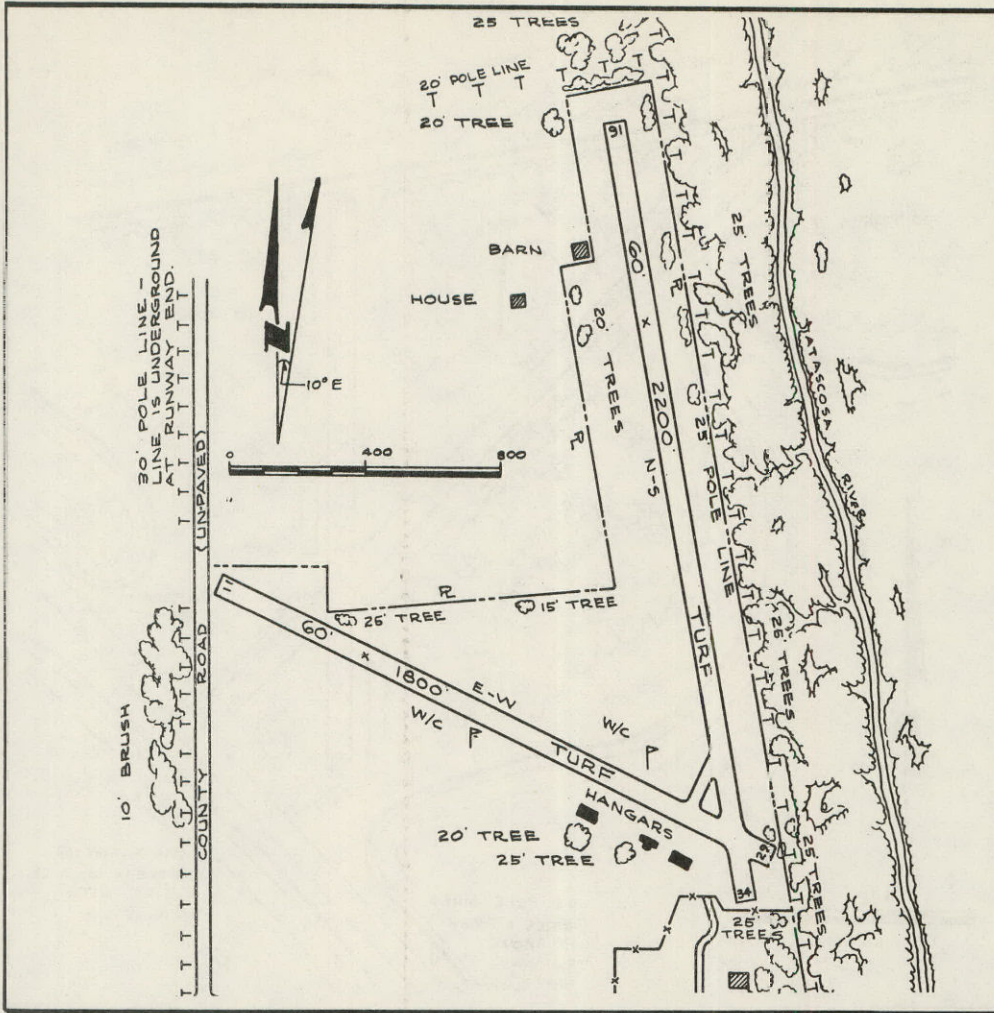
PINELAND, Pineland
 LOC: 1 SW
 LAT: 31-14 LONG: 93-59
 EL: 260
 RNWY: 3000 sod
 SECT: Beaumont
 MGR: John Booker
 Pineland, Texas

PLAINS, Yoakum Co.
 LOC: 1 N
 LAT: 33-12 LONG: 102-50
 EL: 3650
 RNWY: 3000 sod
 SECT: Roswell
 FUEL: 80/87
 REP: Minor
 RMKS: NW/SE strip very ruf; twr
 SE; lgts on req
 MGR: B & D Flying Service
 Box 124
 Plains, Texas
 OPERATORS:
 B & D Flying Service

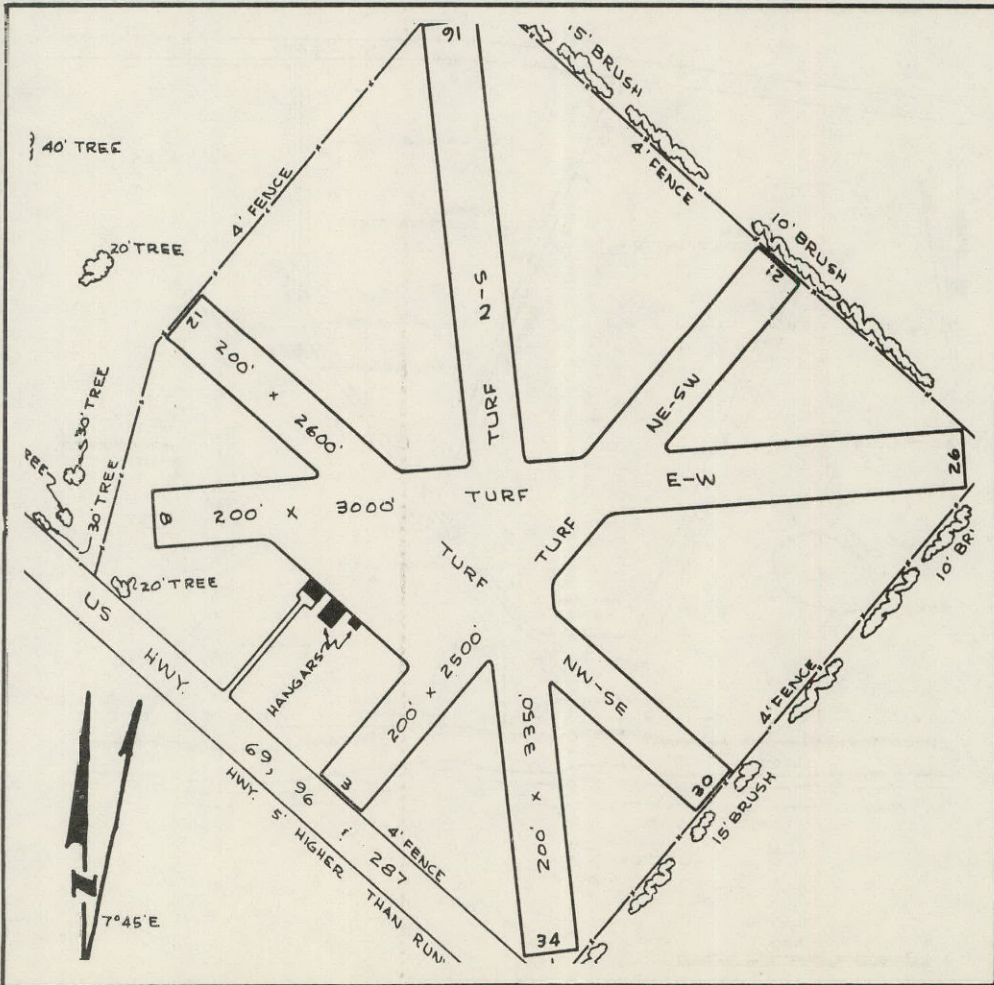


PLAINVIEW, Hale Co.
 LOC: 1 S
 LAT: 34-10 LONG: 101-43
 EL: 3372
 RNWY: 5200 HL
 SECT: Oklahoma City
 FUEL: 80/87, 91/96, 100/130
 REP: Major
 UNICOM: 123.0
 MGR: Pete Blakney
 Hale Co. Airport
 Plainview, Texas
 OPERATORS:
 Hutcherson Flying Service
 Miller Flying Service



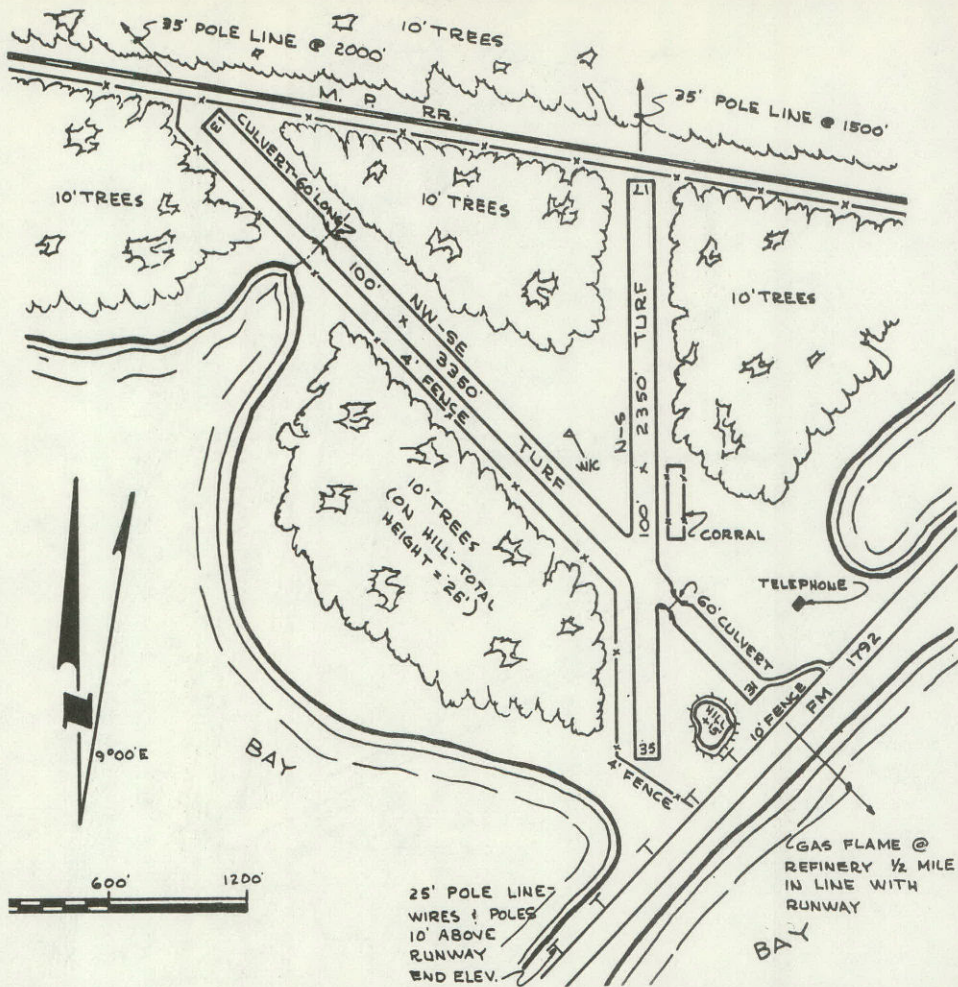


PLEASANTON, Haverlah
 LOC: Adj NW
 LAT: 28-59 LONG: 93-29
 EL: 373
 RNWY: 2200 sod
 SECT: San Antonio
 FUEL: 80/87
 MGR: E. E. Haverlah
 Drawer 10
 Pleasanton, Texas

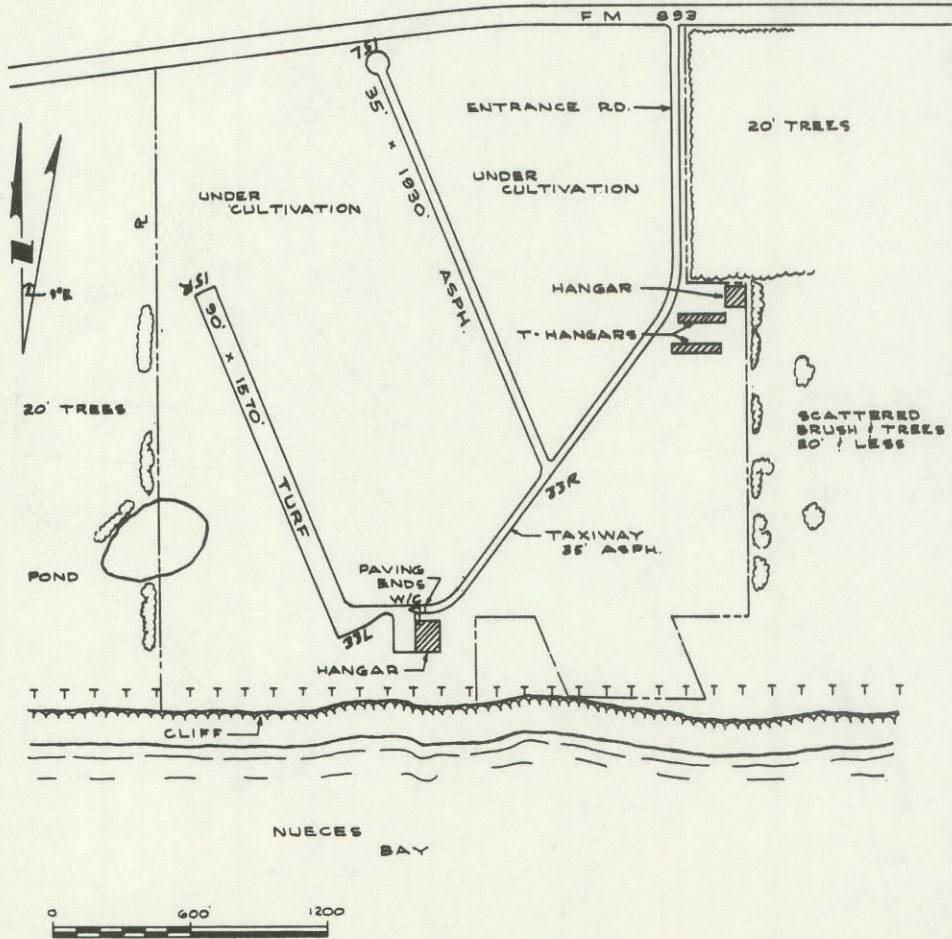


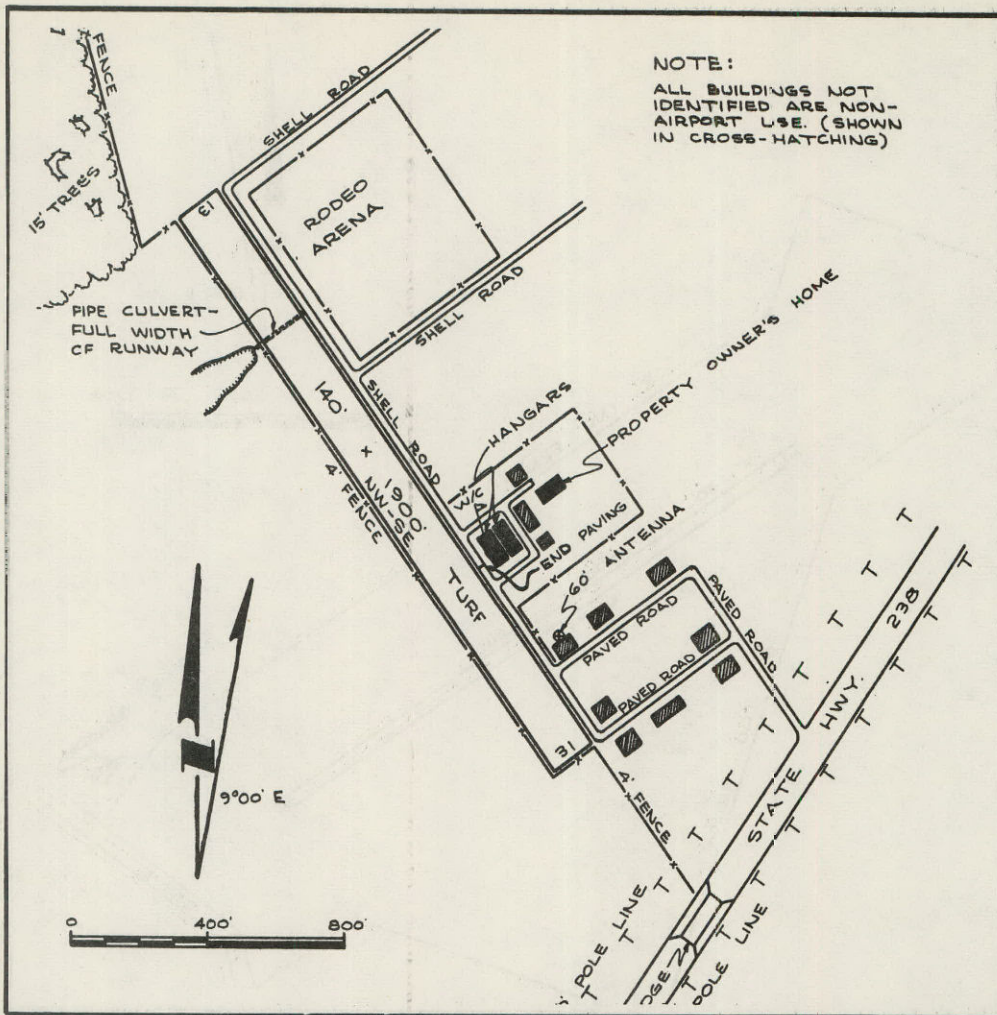
PORT ARTHUR, Parker
 LOC: 4 NW
 LAT: 29-56 LONG: 93-58
 EL: 6
 RNWY: 3300 sod
 SECT: Beaumont
 FUEL: 80/87, 91/96
 REP: Minor
 RMKS: Pvt
 MGR: Glenn E. Parker
 Box 1091
 Port Arthur, Texas

PORT ISABEL, Padre Beach
 LOC: 2 W
 LAT: 26-04 LONG: 97-14
 EL: 12
 RNWY: 3350 sod
 SECT: Corpus Christi
 RMKS: Flare lgtd 24 hrs at oil
 refinery 1/2 W
 MGR: Joe Williamson
 Box 2100
 South Padre Island
 Port Isabel, Texas

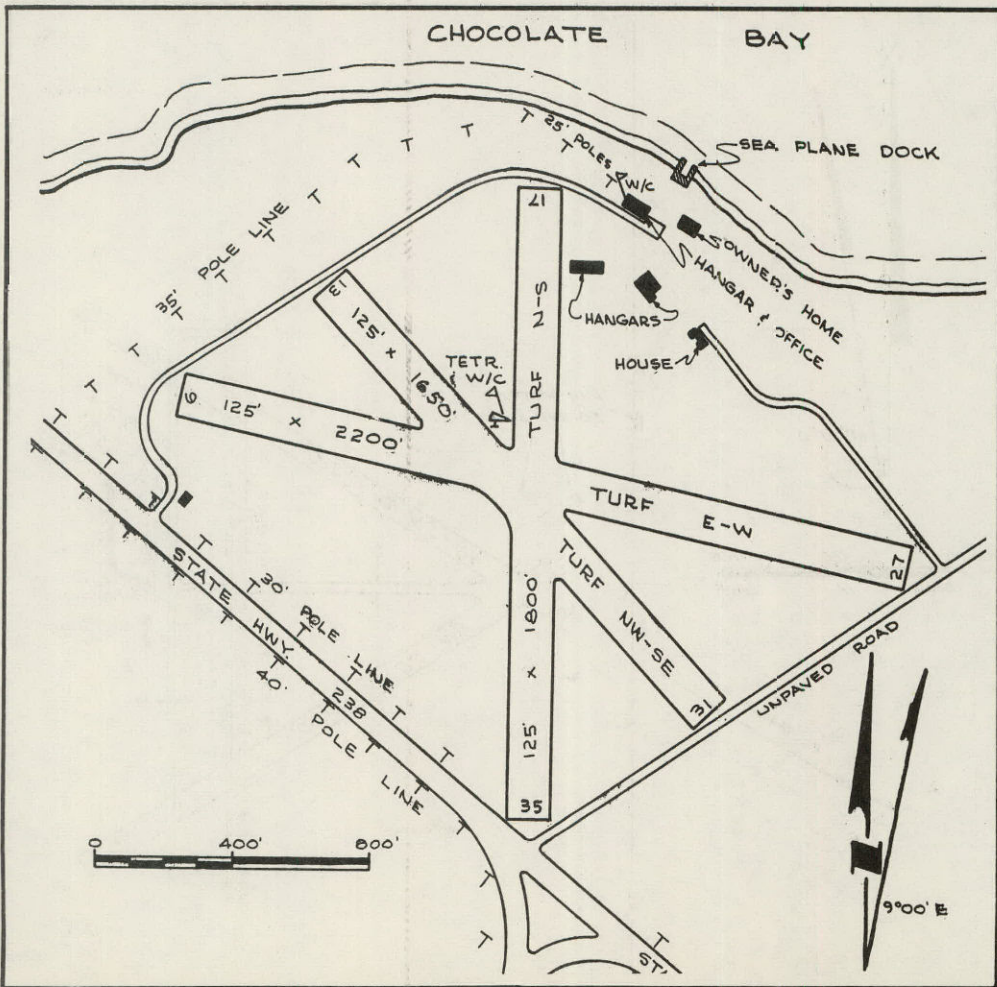


PORTLAND, Hunt
 LOC: 2 NW
 LAT: 27-53 LONG: 97-21
 EL: 40
 RNWY: 1930 H
 SECT: Corpus Christi
 FUEL: 80/87, 100/130
 REP: Major
 MGR: Wm E. Hunt
 Box 426
 Portland, Texas
 OPERATORS:
 Hunt's Flying Service



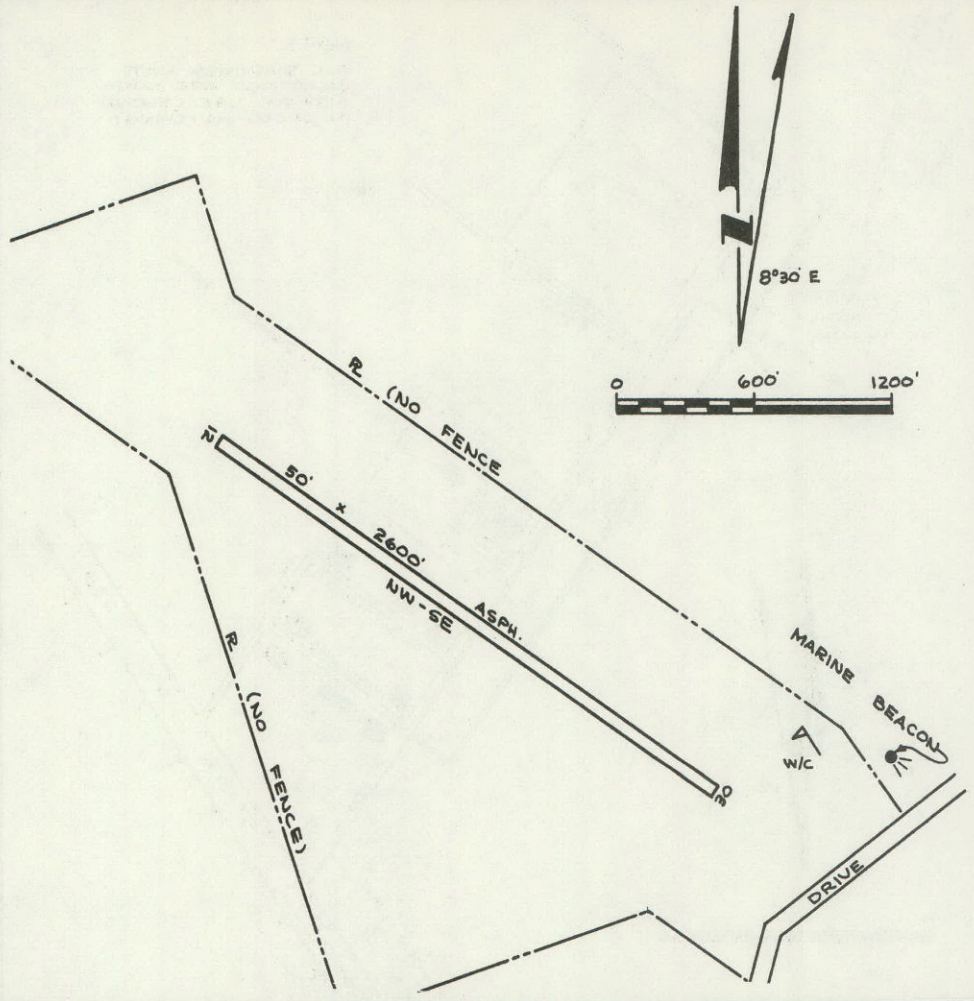


PORT LAVACA, Peikert
 LOC: 2 SW
 LAT: 28-36 LONG: 96-39
 EL: 17
 RNWY: 1900 sod
 SECT: San Antonio
 FUEL: 80/87
 MGR: Willie Peikert
 Box 30
 Port Lavaca, Texas

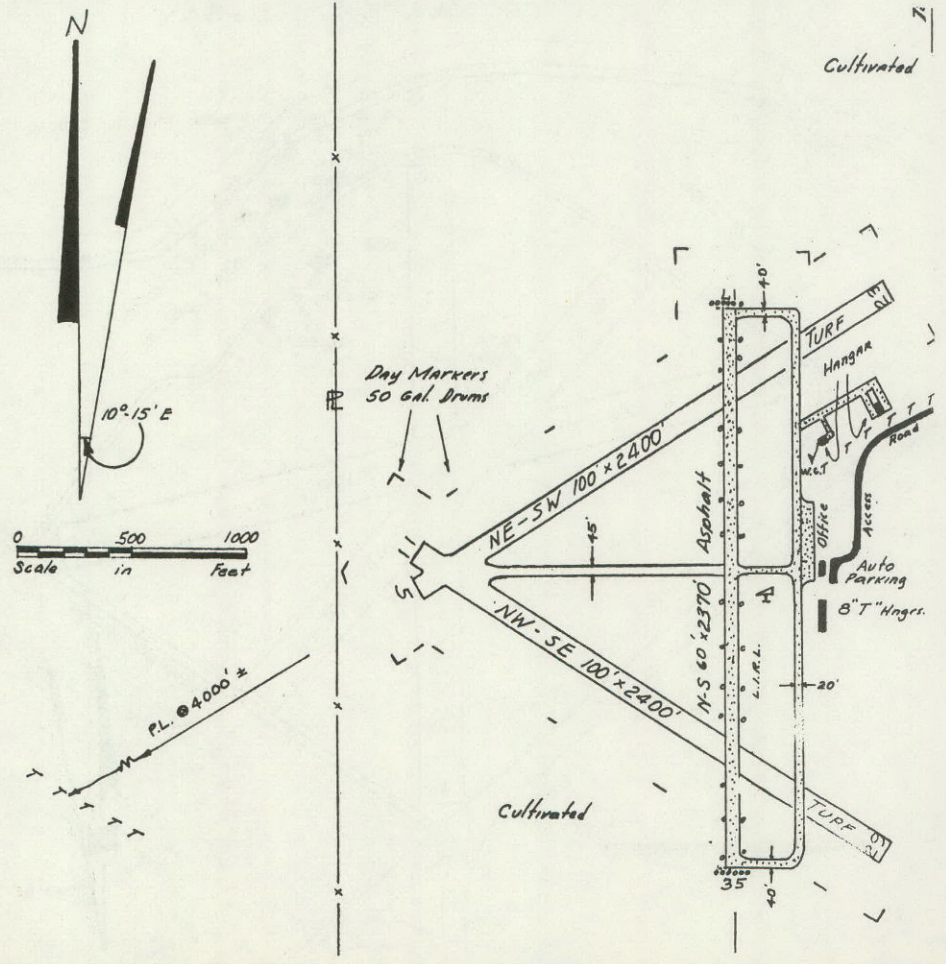


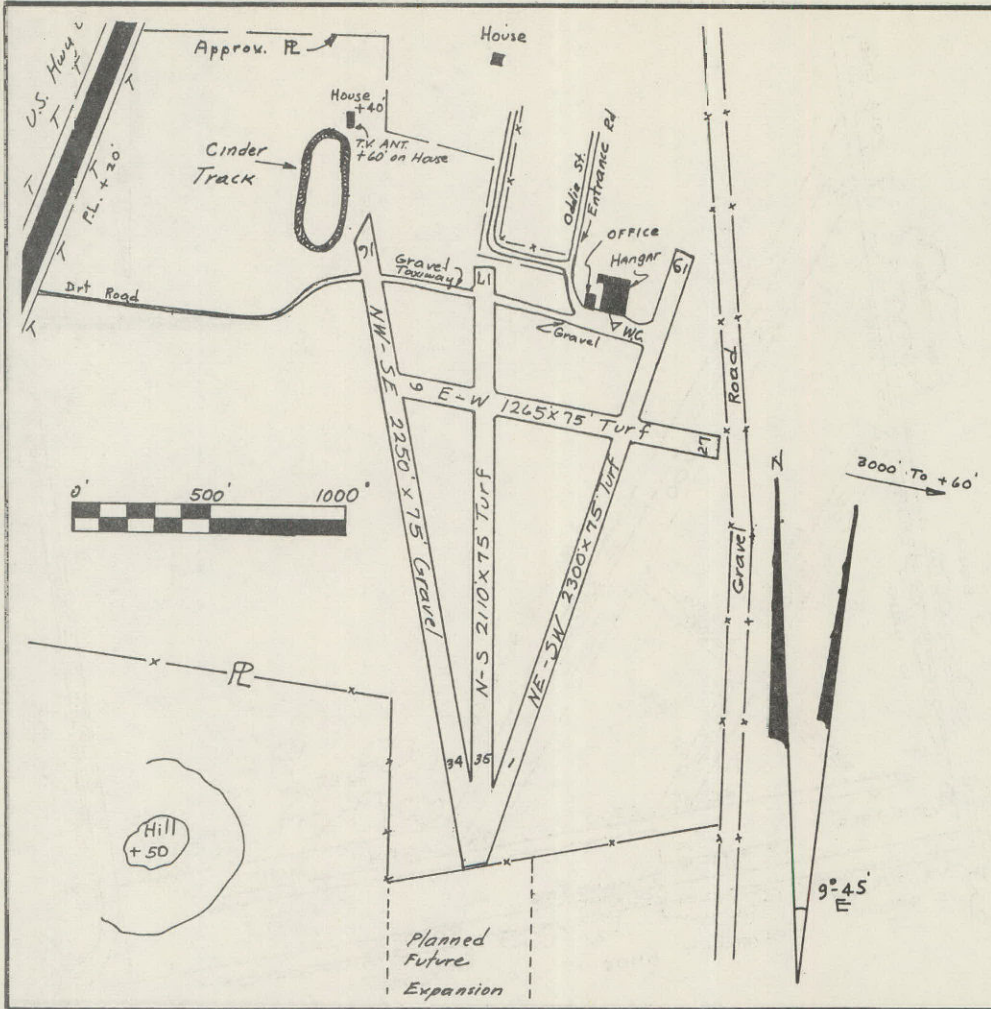
PORT LAVACA, Tanner
 LOC: 3 S
 LAT: 28-34 LONG: 96-38
 EL: 15
 RNWY: 2200 sod
 SECT: San Antonio
 FUEL: 80/87, 100/130
 REP: Major
 UNICOM: 122.8
 RMKS: Prior approval & advisory instructions for non-based (transient) acft, - phone 524-3609, rdo 122.8. Fee for business acft
 MGR: Bob Tanner
 Box 385
 Port Lavaca, Texas
 OPERATORS:
 Tanner Aviation Service

PORT MANSFIELD, Port Mansfield
 LOC: Adj NW
 LAT: 26-34 LONG: 97-26
 EL: 10
 RNWY: 2600 H
 SECT: Corpus Christi
 FUEL: 100/130
 REP: Minor
 CAFE: Red Fish Motel Cafe
 MGR: Charles R. Johnson
 152 South 7th Street
 Raymondville, Texas

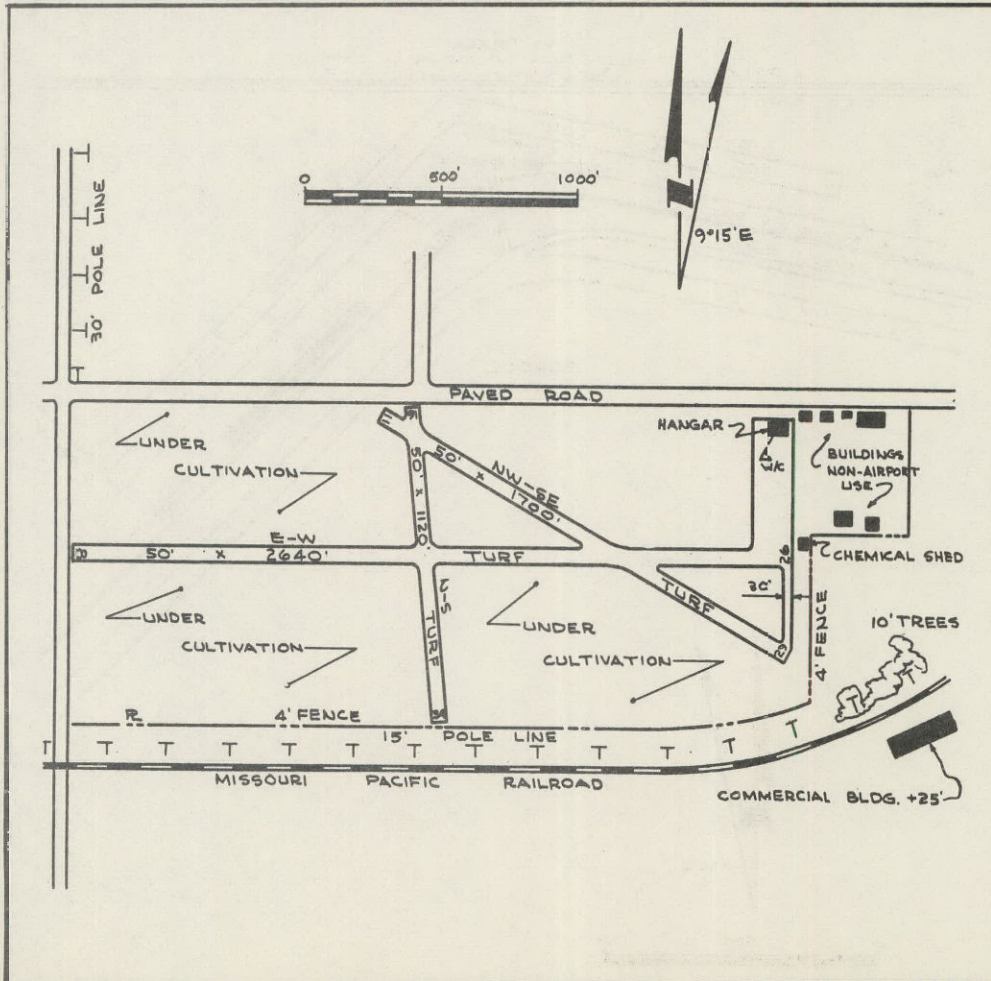


QUANAH, Municipal
 LOC: 1 SW
 LAT: 34-16 LONG: 99-45
 EL: 1602
 RNWY: 2370 HL
 SECT: Oklahoma City
 FUEL: 80/87, 100/130
 REP: Minor
 UNICOM: 122.8
 CAFE: Dutch's
 MGR: J. M. Sims
 Box 543
 Quanah, Texas
 OPERATORS:
 *American Dusting Co.
 Quanah Flying Service



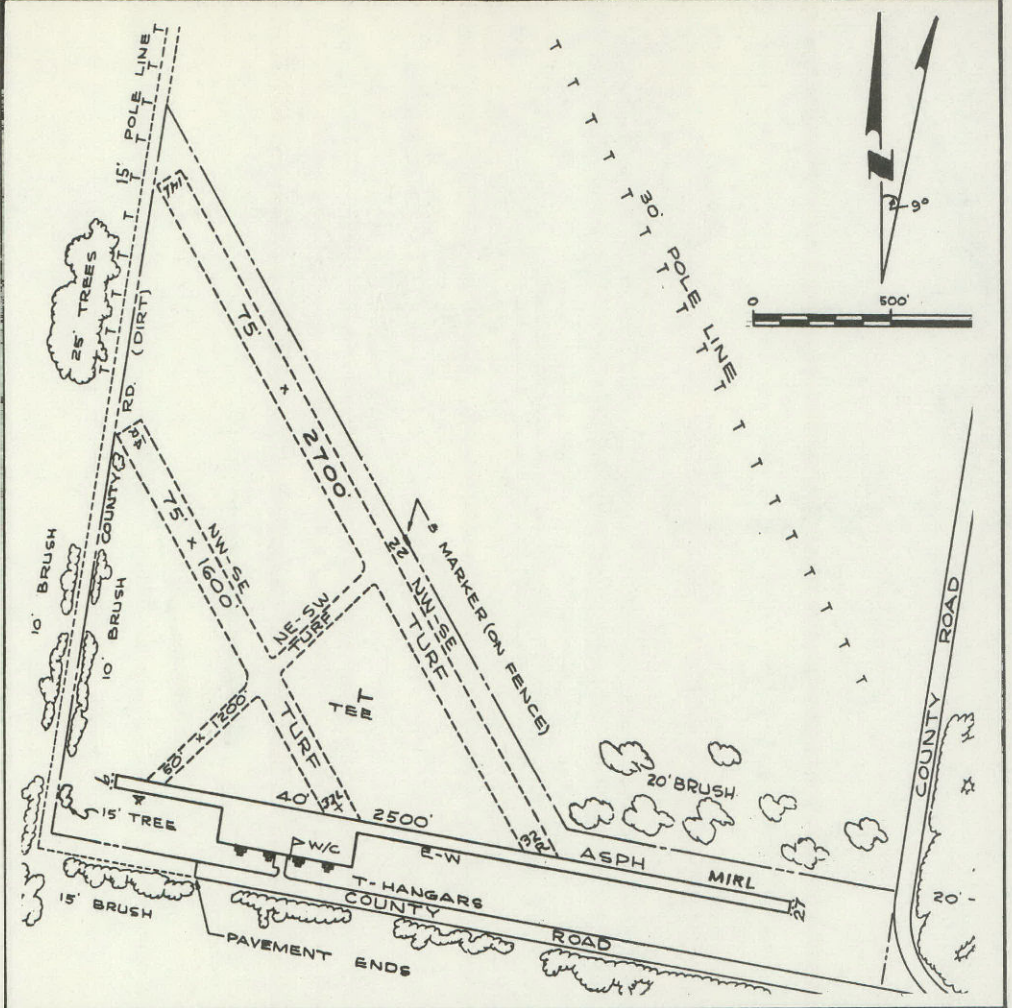


RANGER, Municipal
 LOC: Adj S
 LAT: 32-27 LONG: 98-41
 EL: 1467
 RNWY: 2300 sod
 SECT: Dallas
 FUEL: 80/87, 100/13C
 REP: Major
 MGR: Joe E. Collins
 323 Bristow
 Ranger, Texas

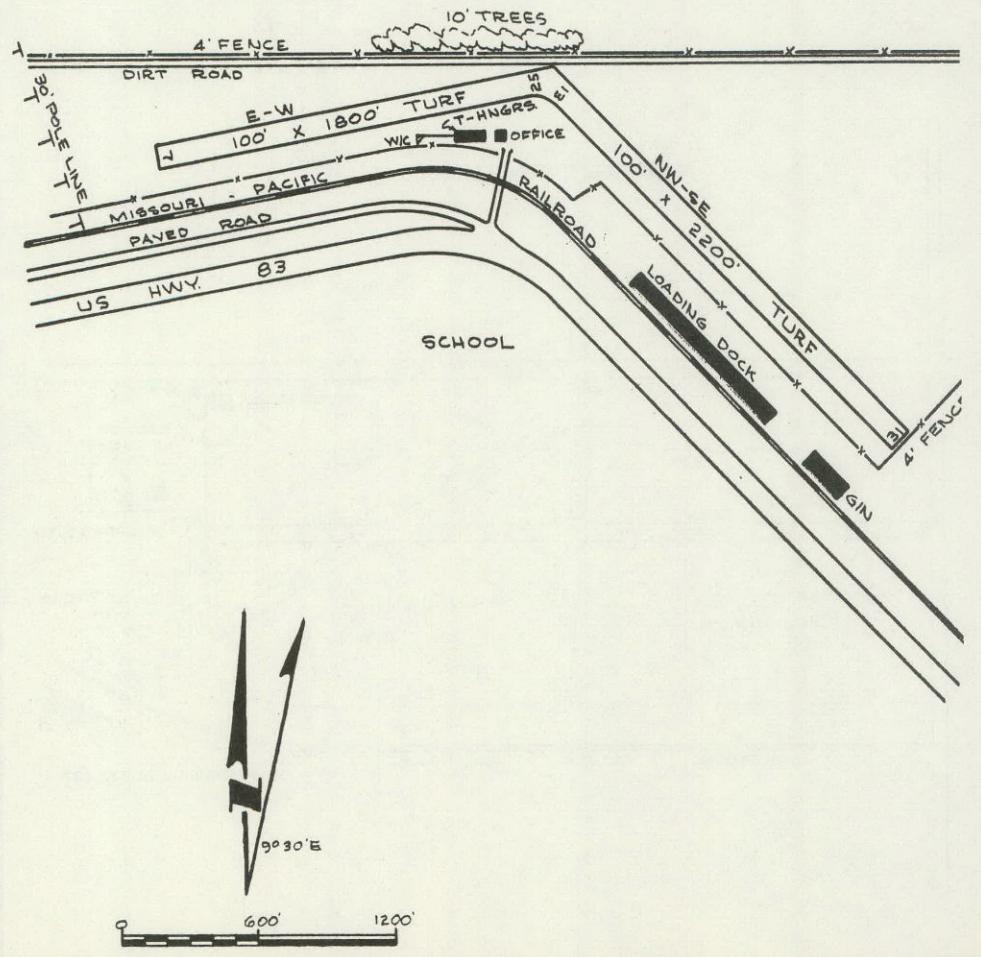


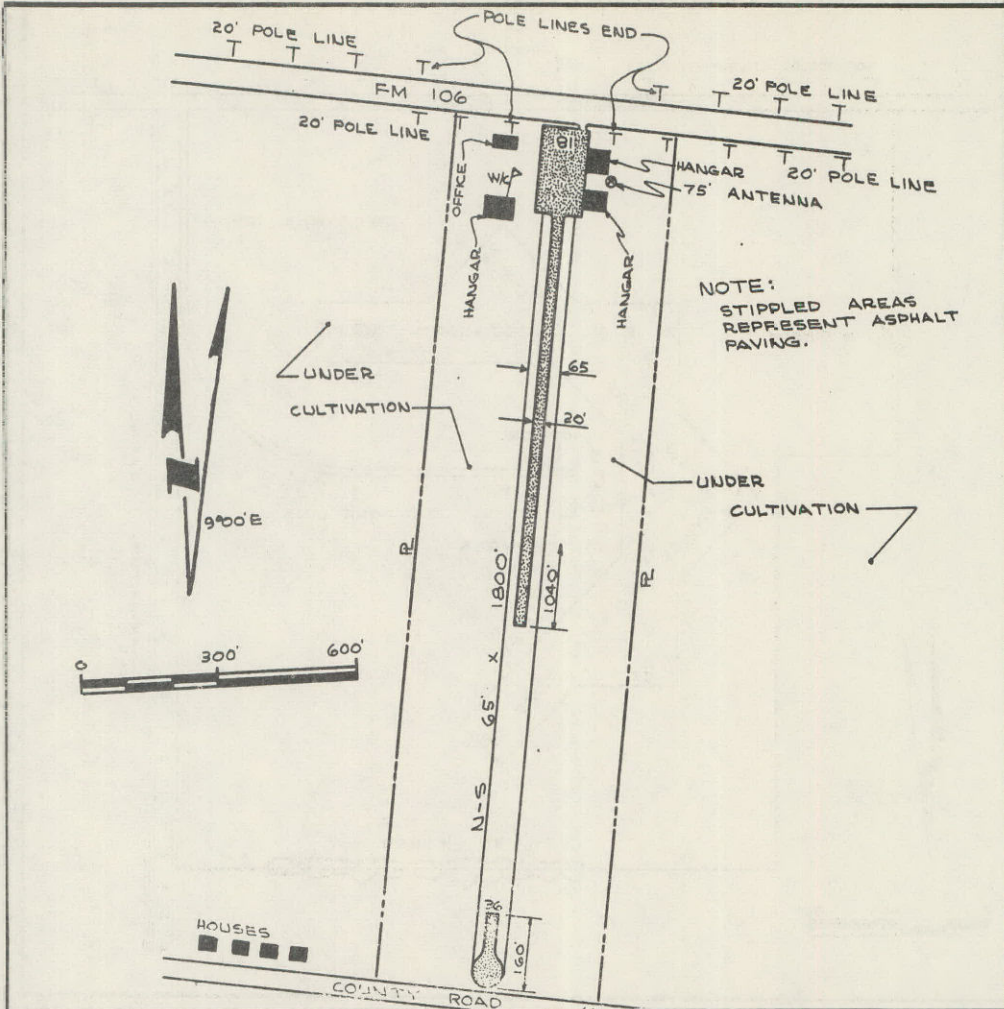
RAYMONDVILLE, Fox
 LOC: Adj SW
 LAT: 26-29 LONG: 97-48
 EL: 33
 RNWY: 2640 sod
 SECT: Corpus Christi
 FUEL: 80/87
 REP: Minor
 MGR: Gorman Fox
 Box 855
 Raymondville, Texas

REFUGIO, Rooke Field
 LOC: 2 1/2 SW
 LAT: 28-17 LONG: 97-19
 EL: 54
 RNWY: 2500 HL
 SECT: San Antonio
 FUEL: 80/87, 100/130
 REP: Minor
 UNICOM: 122.8
 MGR: E. P. Fancher
 Box 38
 Refugio, Texas
 OPERATORS:
 Fancher Air Service



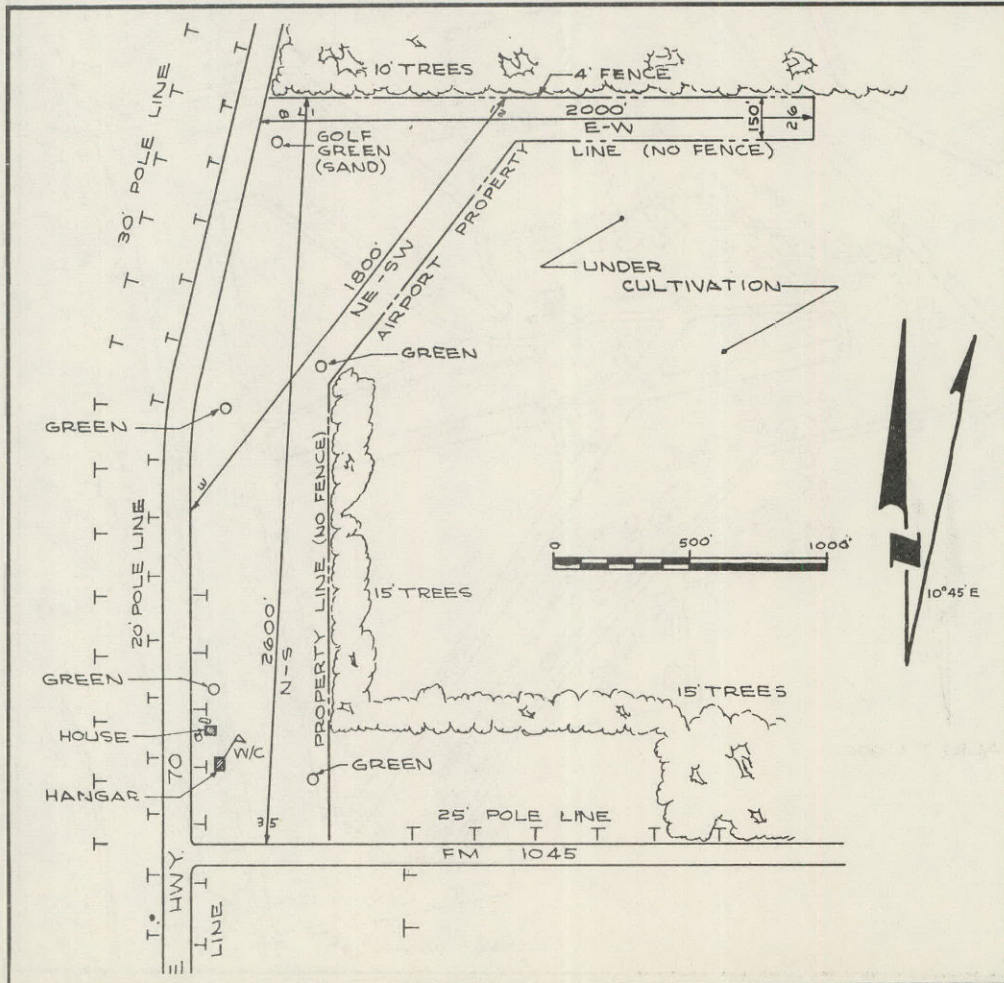
RIO GRANDE CITY, Rio Grande City
 LOC: Adj E
 LAT: 26-23 LONG: 98-48
 EL: 168
 RNWY: 2200 sod
 SECT: Corpus Christi
 FUEL: 80/87
 MGR: Rio Grande City Independent
 School District
 Rio Grande City, Texas





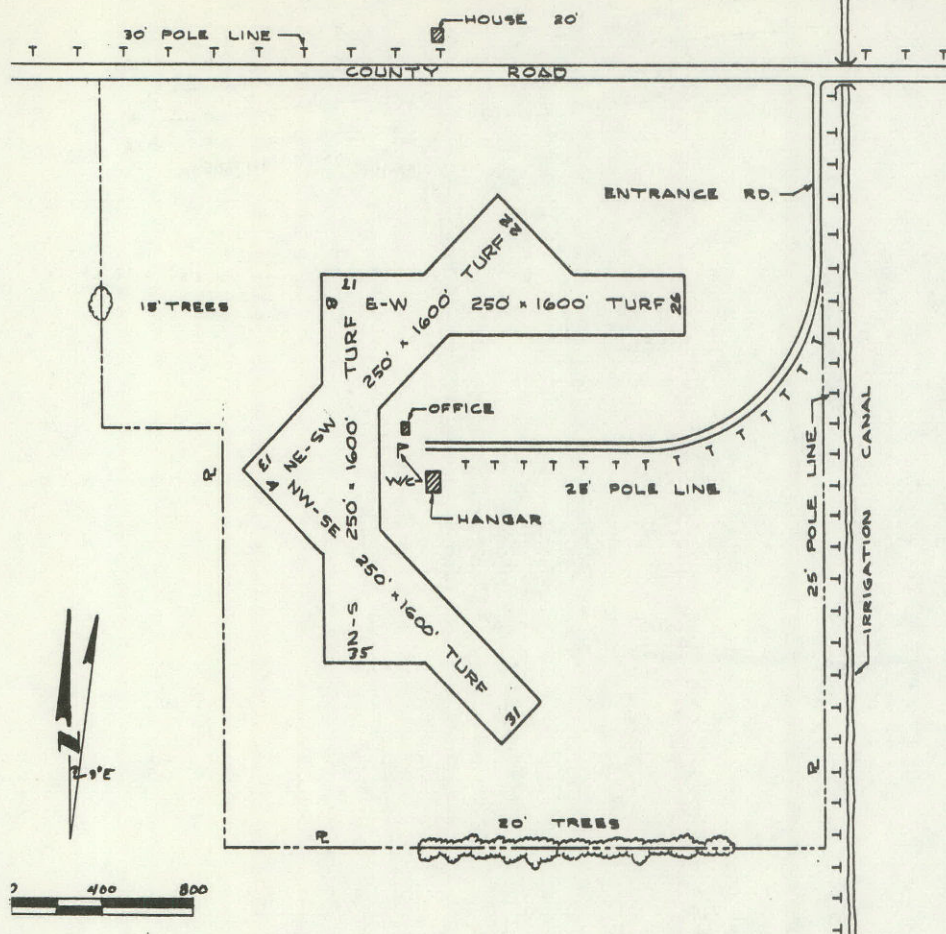
RIO HONDO, Texas Dusting Service
 LOC: 1 E
 LAT: 26-14 LONG: 97-34
 EL: 30
 RNWY: 2300 sod - 1000 H available
 SECT: Corpus Christi
 FUEL: 80/87, 100/13C
 MGR: Joe E. Jones
 Box 76
 Rio Hondo, Texas
 OPERATORS:
 *Texas Dusting Service

NOTE:
 STIPPLED AREAS
 REPRESENT ASPHALT
 PAVING.

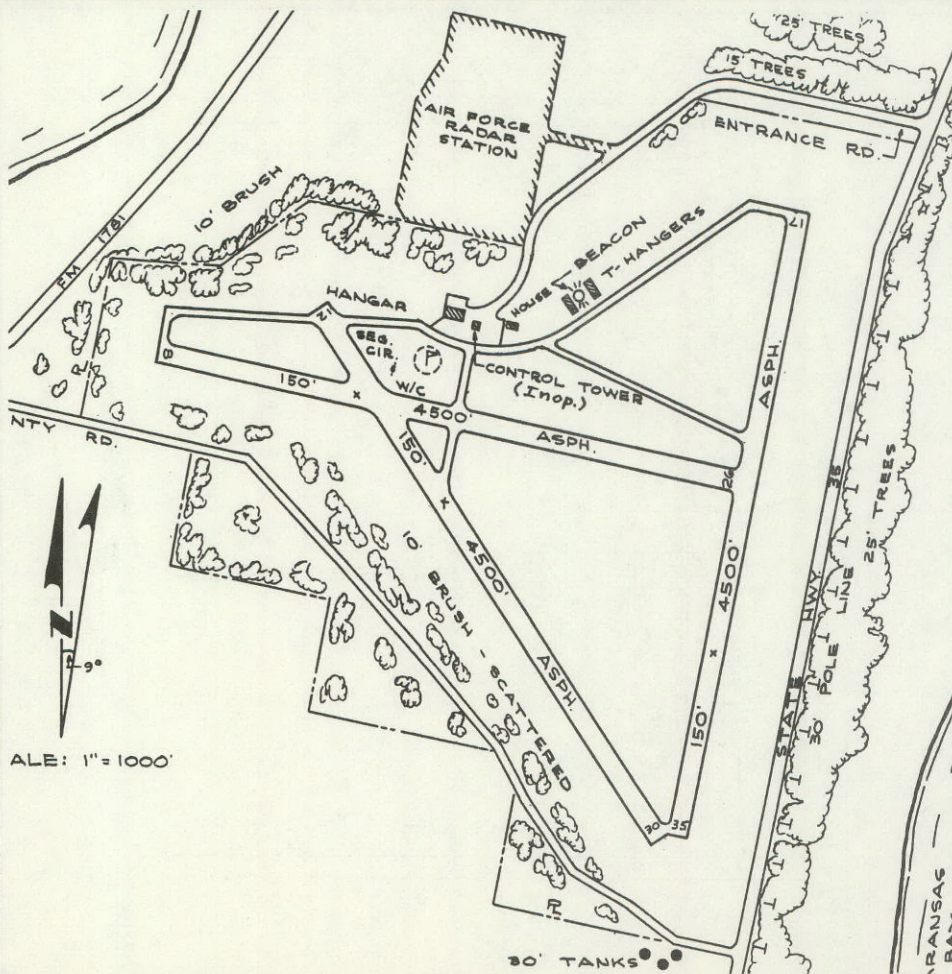


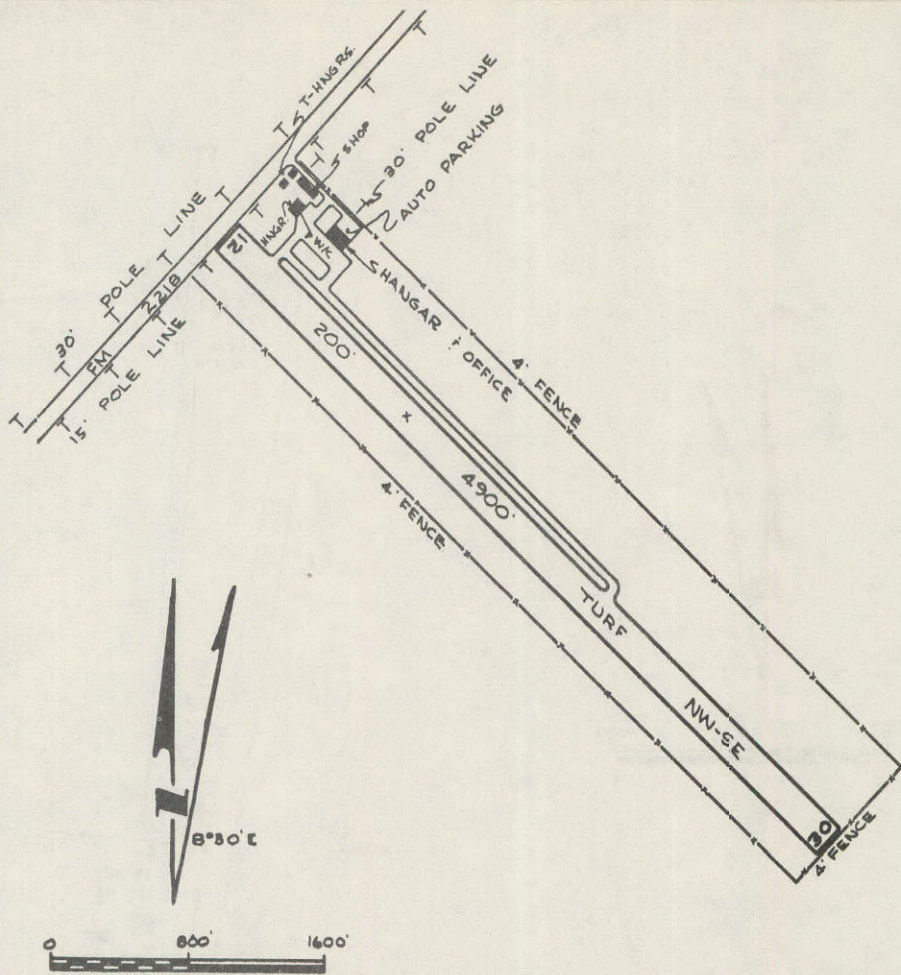
ROARING SPRING, Buzz Field
 LOC: 2 N
 LAT: 33-56 LONG: 100-50
 EL: 2600
 RNWY: 2600 sod
 SECT: Dallas
 FUEL: 80/87
 RMKS: Airport also used as golf course
 MGR: M. S. Thatcher
 Roaring Spring, Texas

ROBSTOWN, Nueces Co.
 LOC: 1 SW
 LAT: 27-47 LONG: 97-41
 EL: 77
 RNWY: 1600 sod
 SECT: Corpus Christi
 FUEL: 80/87
 REP: Minor
 RMKS: E/W rnwy not operative
 MGR: Robert L. Gilbert, Sr.
 Box 111
 Robstown, Texas
 OPERATORS:
 *Bird Agricultural Service
 *Nueces Flying Service

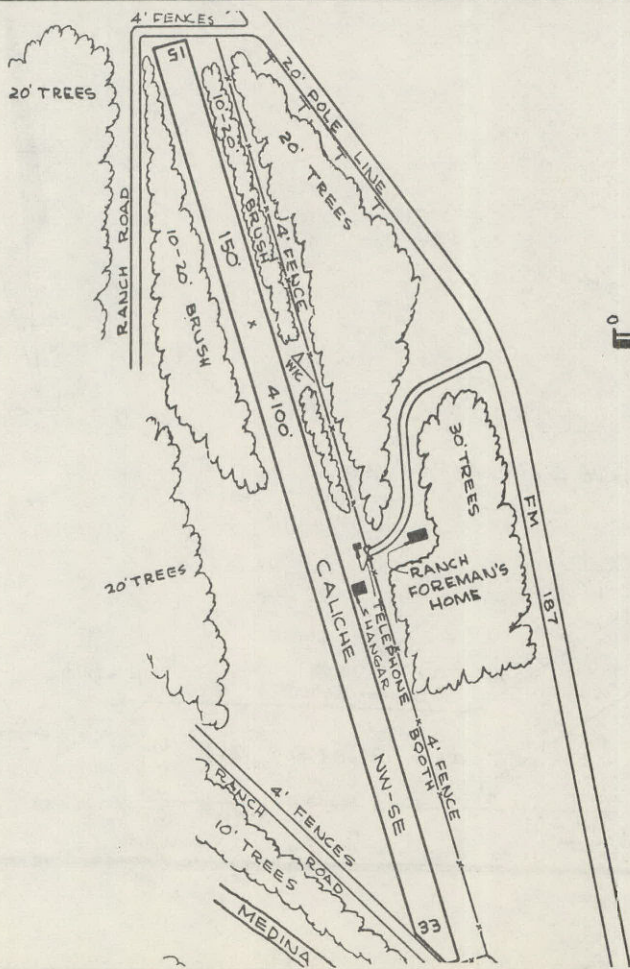


ROCKPORT, Aransas Co.
 LOC: 4 N
 LAT: 28-05 LONG: 97-02
 EL: 25
 RNWY: 4500 HL
 SECT: San Antonio
 FUEL: 80/87, 100/130
 REP: Major
 UNICOM: 122.8
 RMKS: Lgts until 2400
 MGR: Buster Coward
 Box 1056
 Rockport, Texas
 OPERATORS:
 Rockport Flying Service



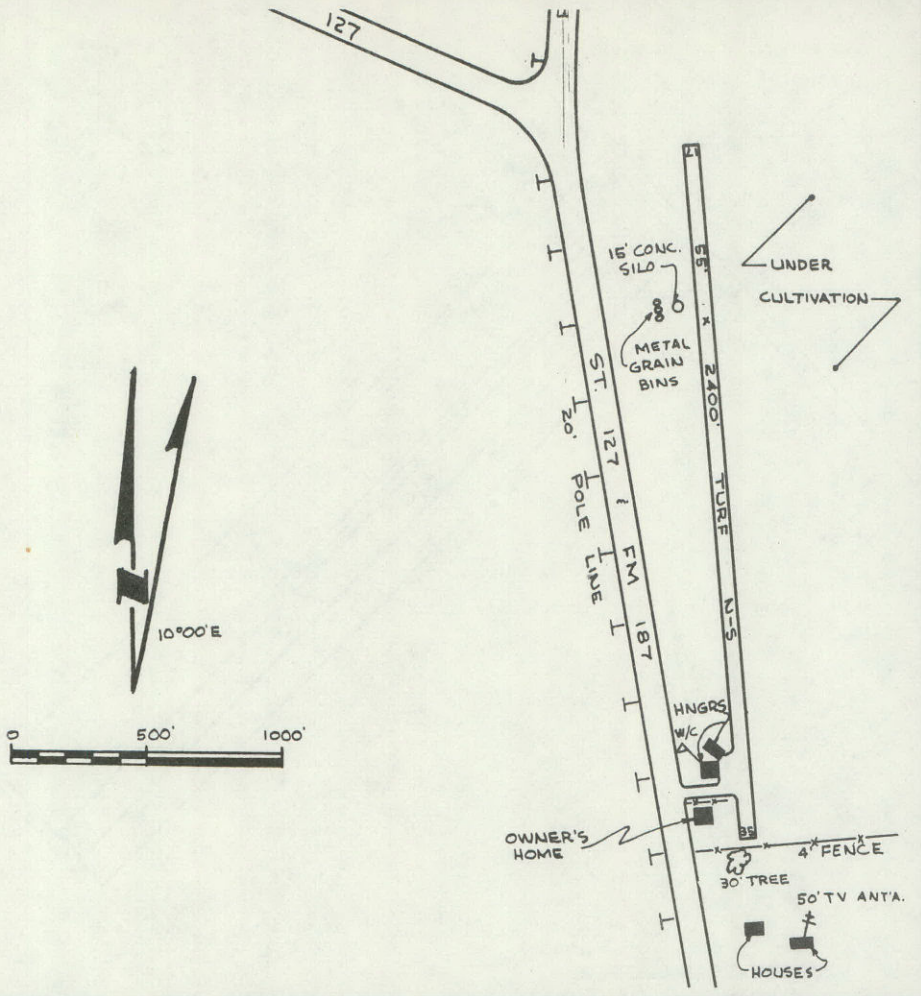


ROSENBERG, Lane Airpark
 LOC: 2 SE
 LAT: 29-32 LONG: 95-47
 EL: 94
 RNWY: 4900 sod
 SECT: San Antonio
 FUEL: 80/87, 100/130
 REP: Minor
 MGR: George C. Lane, Jr.
 Box 432
 Rosenberg, Texas
 OPERATORS:
 *Southern Air Dusting &
 Spraying, Inc.

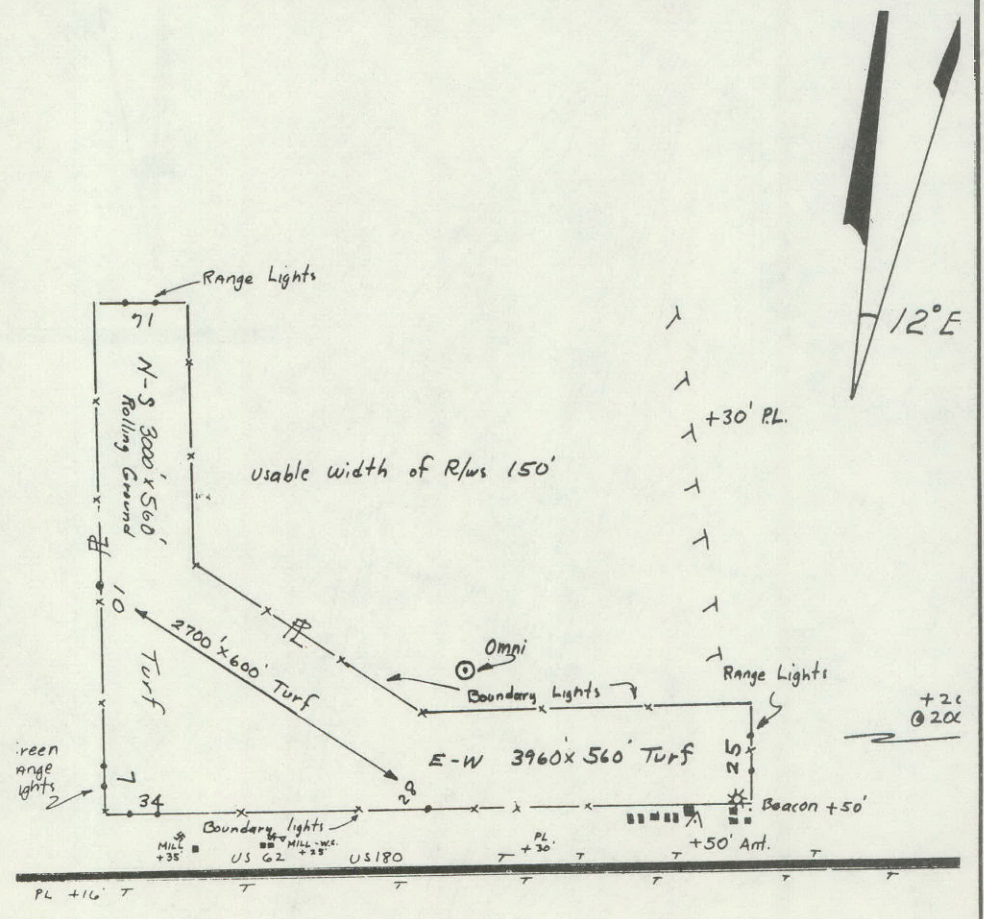


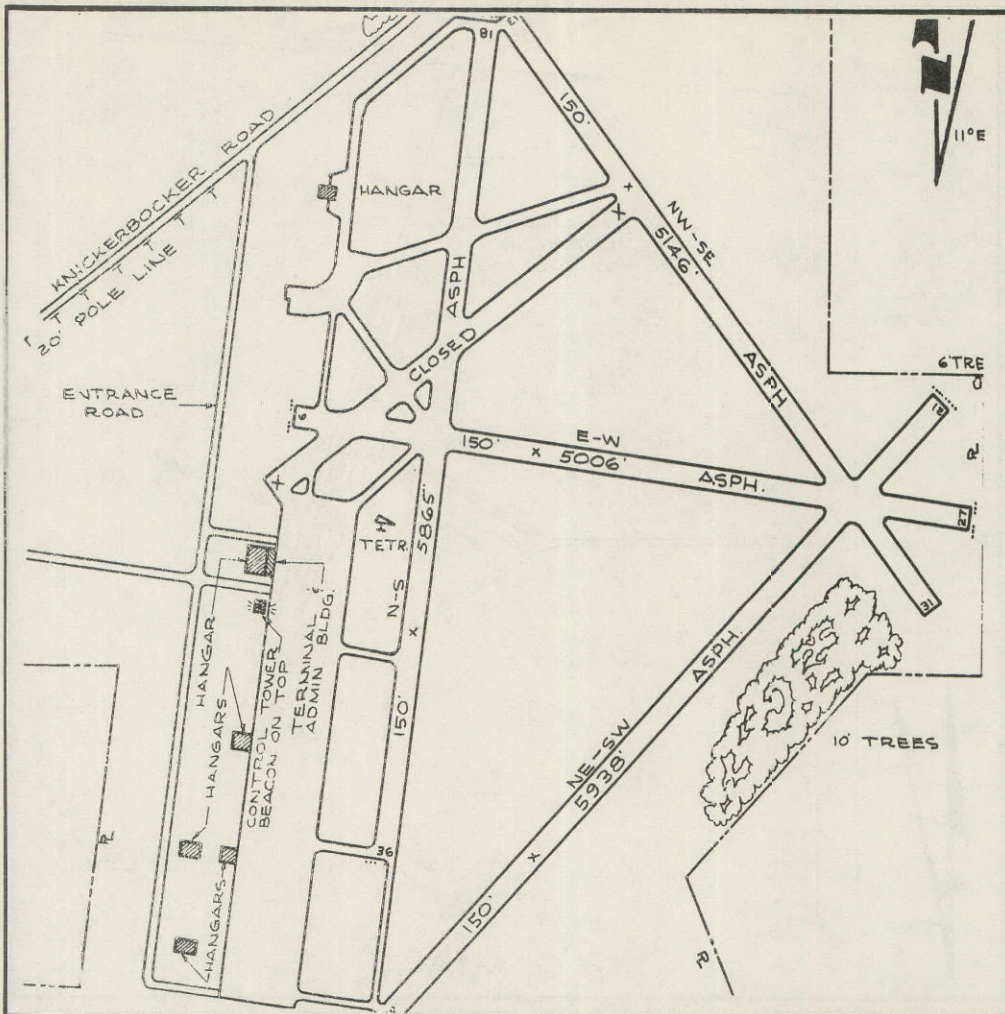
SABINAL, McCullough Ranch
 LOC: 12 N
 LAT: 29-30 LONG: 99-30
 EL: 1400
 RNWY: 4100 sod
 SECT: San Antonio
 RMKS: Pvt; P-line N
 MGR: O. J. McCullough
 Box 2575
 Houston 1, Texas

SABINAL, Wieboldt
 LOC: 1 N
 LAT: 29-20 LONG: 99-28
 EL: 940
 RNWY: 2400 sod
 SECT: San Antonio
 RMKS: Pvt
 MGR: W. A. Wieboldt
 Sabinal, Texas

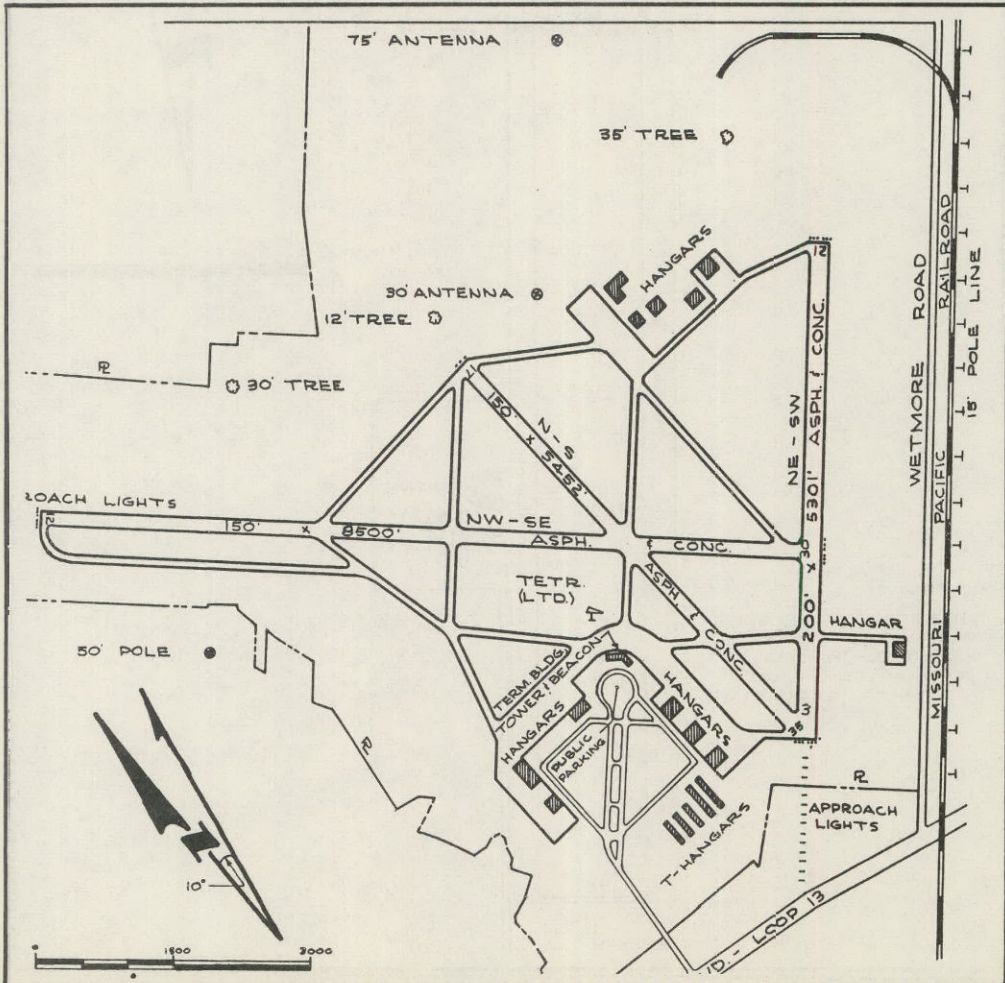


SALT FLAT, FAA Site
 LOC: Adj NW
 LAT: 31-45 LONG: 105-05
 EL: 3727
 RNWY: 3960 sod L
 SECT: El Paso
 MGR: Federal Aviation Agency
 Box 1689
 Fort Worth, Texas



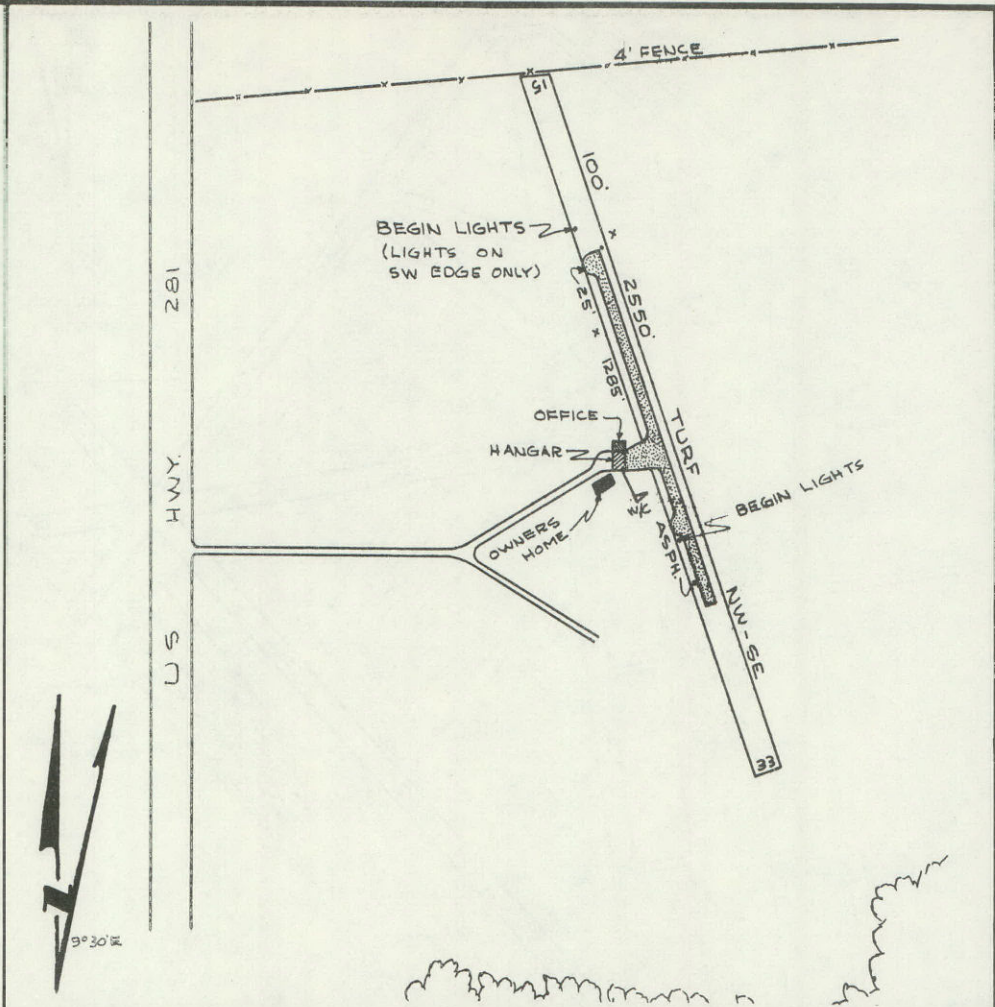


SAN ANGELO, Mathis Field
 LOC: 8 SW
 LAT: 31-21 LONG: 100-29
 EL: 1915
 RNWY: 5938 HL
 SECT: Austin
 FUEL: 80/87, 91/96, 100/130
 REP: Major
 CAFE: Skyline Cafe
 MGR: Dennis W. Humphreys
 Mathis Field
 San Angelo, Texas
 OPERATORS:
 J. W. Longenette
 *Miller Dusting Service
 San Angelo Flight Service
 Southwest Acft Sales
 See VFR Reporting Points pg XX

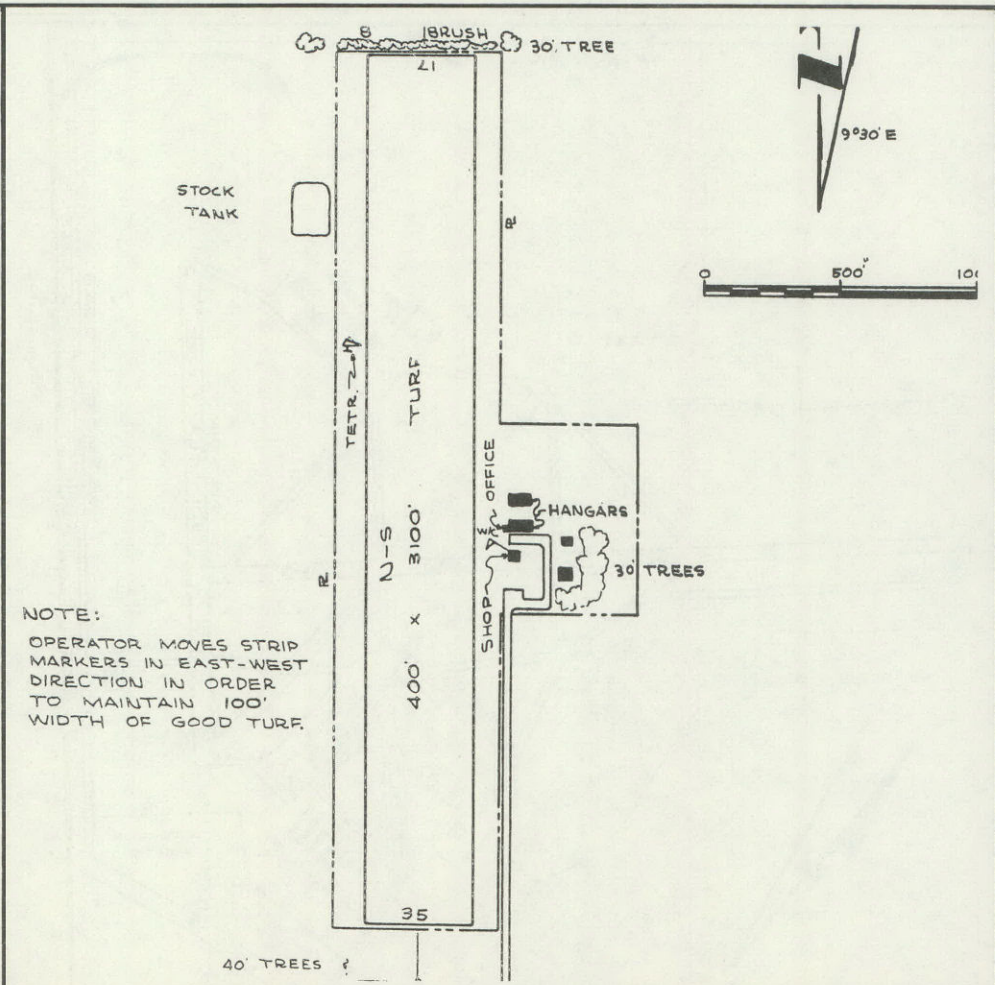


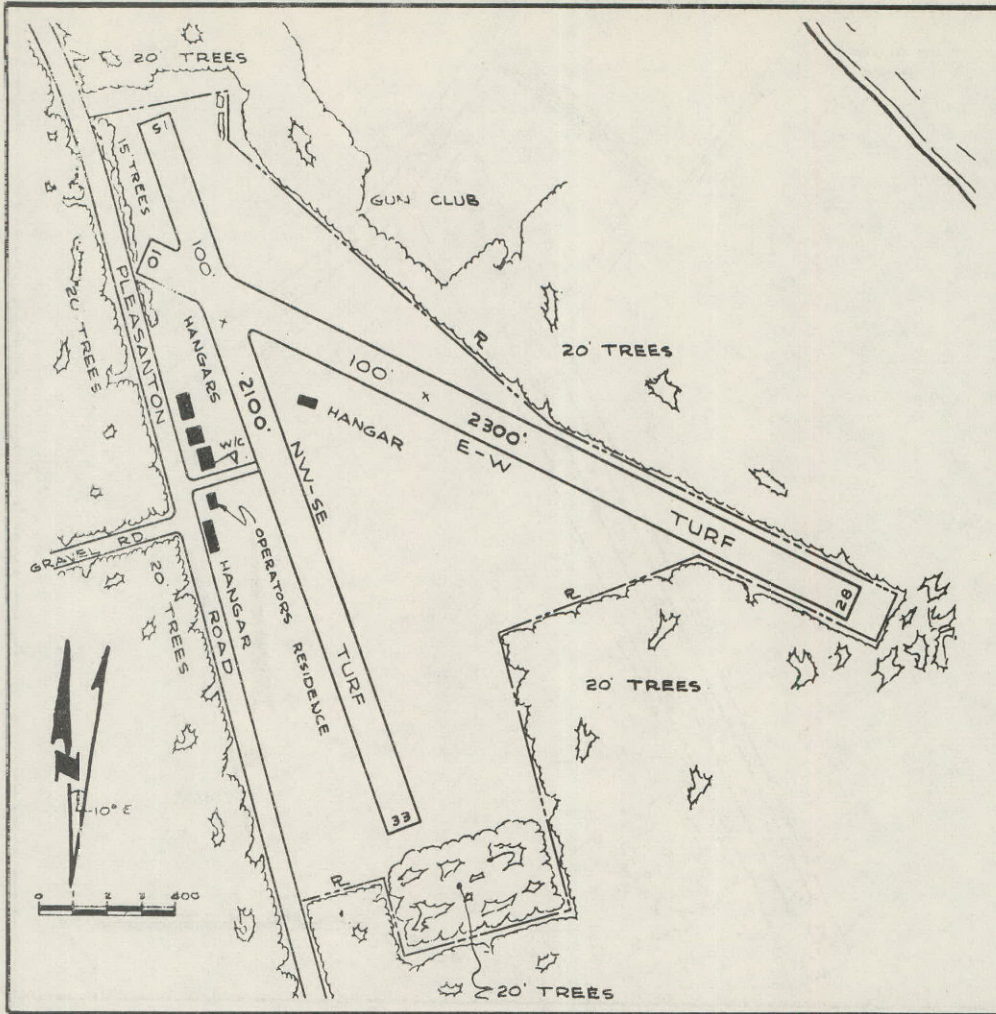
SAN ANTONIO, San Antonio International
 LOC: 8 N
 LAT: 29-32 LONG: 98-28
 EL: 808
 RNWY: 8500 HL
 SECT: San Antonio
 FUEL: 80/87, 91/96, 100/130, 115/145, J
 REP: Major
 UNICOM: 123.0
 CAFE: Dobbs House
 MGR: John R. Saunders
 450 Airport Blvd.
 San Antonio, Texas
 OPERATORS:
 Alamo Aviation
 All American Maintenance
 Brown Flying Service
 Burke Aviation
 Executive Airlines
 Flood Brothers Aircraft Serv.
 Gen-Aero, Inc.
 Howard Aero, Inc.
 Nayak Aviation
 Trim-Aire, Inc.
 See VFR Reporting Points pg XXI

SAN ANTONIO, Foster Field
 LOC: 5 S
 LAT: 29-16 LONG: 98-37
 EL: 500
 RNWY: 3000 HL
 SECT: San Antonio
 FUEL: 80/87, 100/130
 UNICOM: 122.8
 MGR: Lynn Foster
 Rt. 7, Box 269 F
 San Antonio, Texas

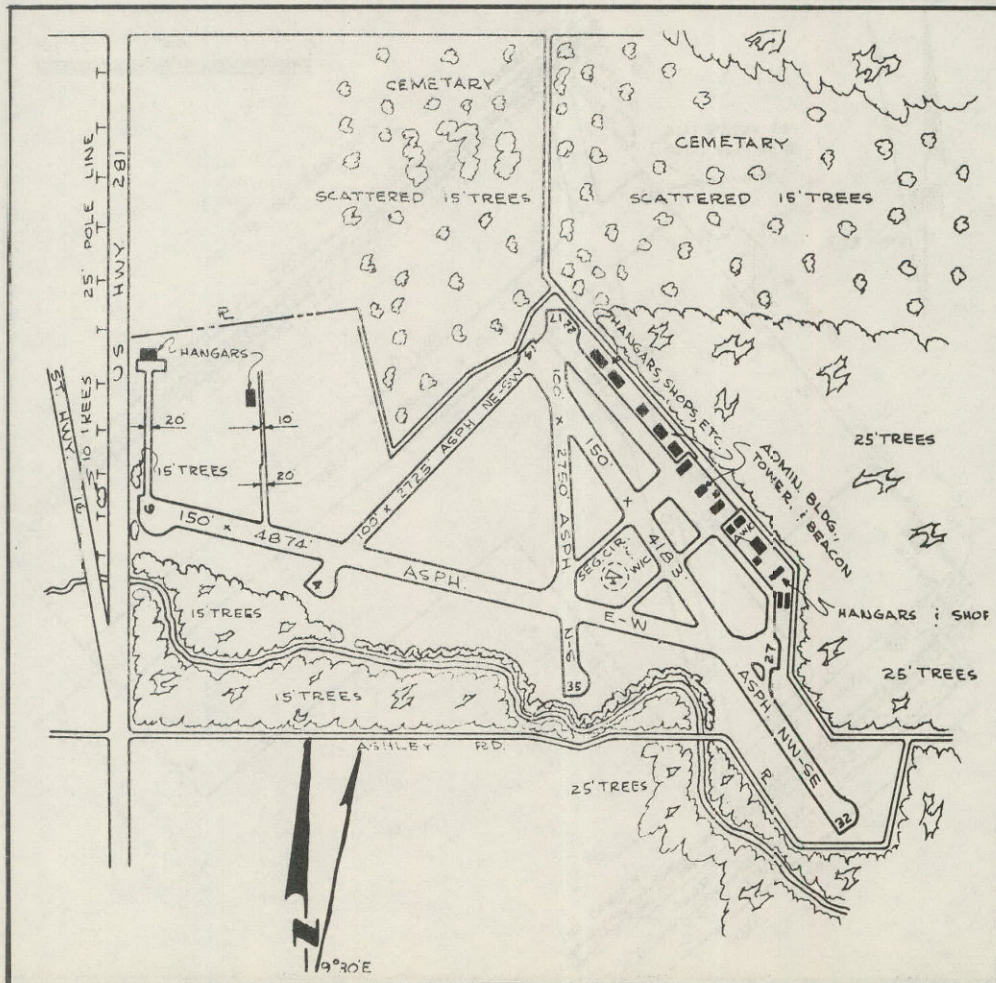


SAN ANTONIO, Hedrick Airpark
 LOC: 6 NE
 LAT: 29-29 LONG: 98-23
 EL: 745
 RNWY: 3100 sod
 SECT: San Antonio
 FUEL: 80/87, 100/130
 REP: Major
 RMKS: Unusable when wet
 MGR: Vern L. Hulbert
 Box 6702
 San Antonio 9, Texas
 OPERATORS:
 Hulbert Flying Service



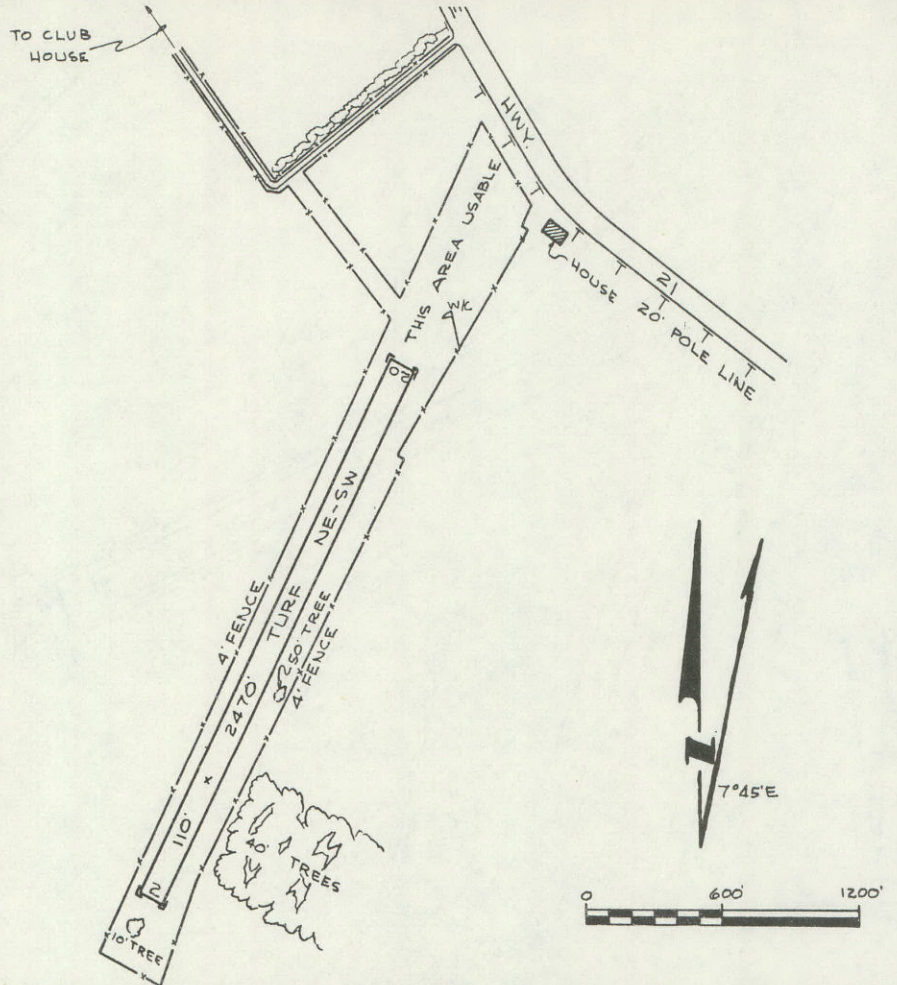


SAN ANTONIO, Lakefield
 LOC: 10 S
 LAT: 29-17 LONG: 98-30
 EL: 550
 RNWY: 2300 sod
 SECT: San Antonio
 FUEL: 80/87
 REP: Minor
 MGR: Bob Nichols
 Rt. 7, Box 594
 San Antonio, Texas

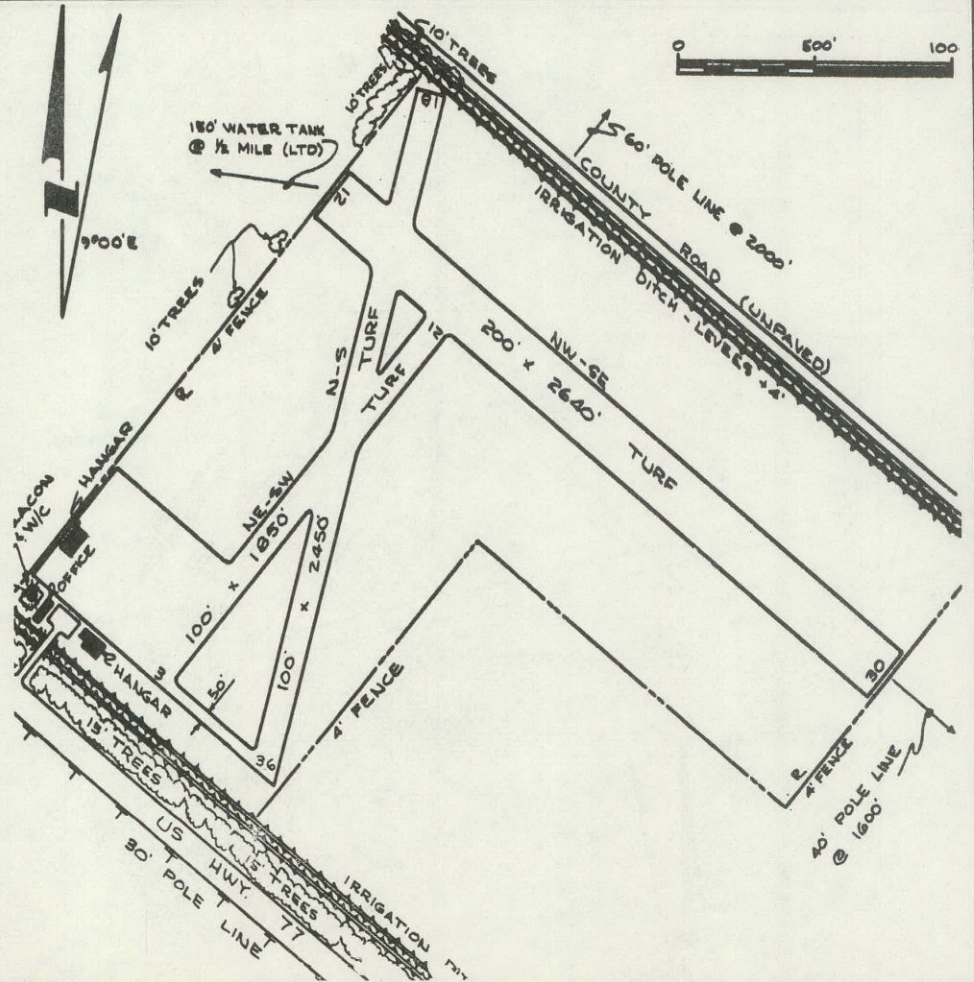


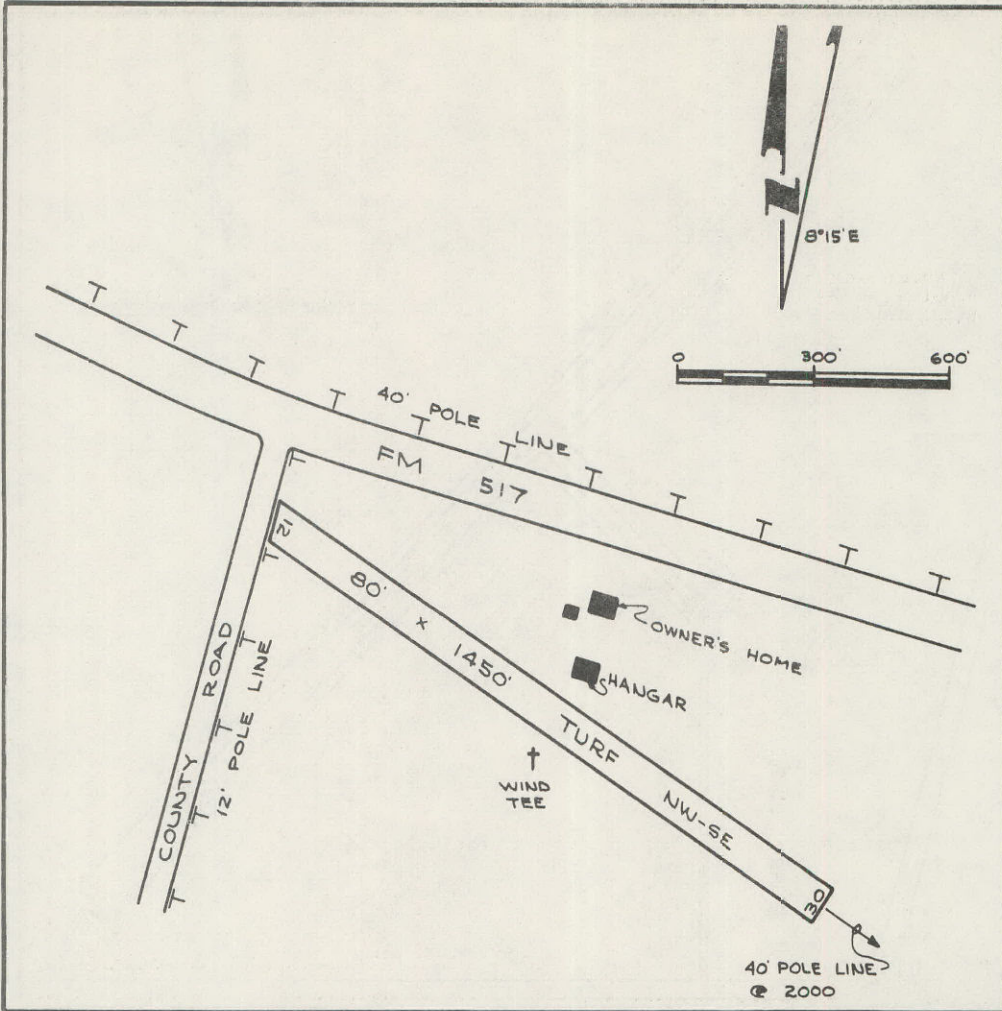
SAN ANTONIO, Stinson Field
 LOC: 6 SE
 LAT: 29-20 LONG: 93-28
 EL: 567
 RNWY: 4874 HL
 SECT: San Antonio
 FUEL: 80/87, 91/96, 100/130
 REP: Major
 UNICOM: 123.0
 CAFE: Airport Cafe
 RMKS: Rgt tfc runwys 9, 14, 17 & 22
 MGR: Adrian Williams
 8535 Mission Road
 San Antonio 14, Texas
 OPERATORS:
 Ad-Air Academy
 Alamo Flyers
 Don's Aero Service
 *Russell Dusting Co.
 San Antonio Aviation
 Tobin Map Co.

SAN AUGUSTA, Fairway Farm
 LOC: 6 SE
 LAT: 31-29 LONG: 94-01
 EL: 380
 RNWY: 2470 sod
 SECT: Beaumont
 UNICOM: 122.8
 MGR: J. C. Benedum
 Drawer H
 San Augusta, Texas

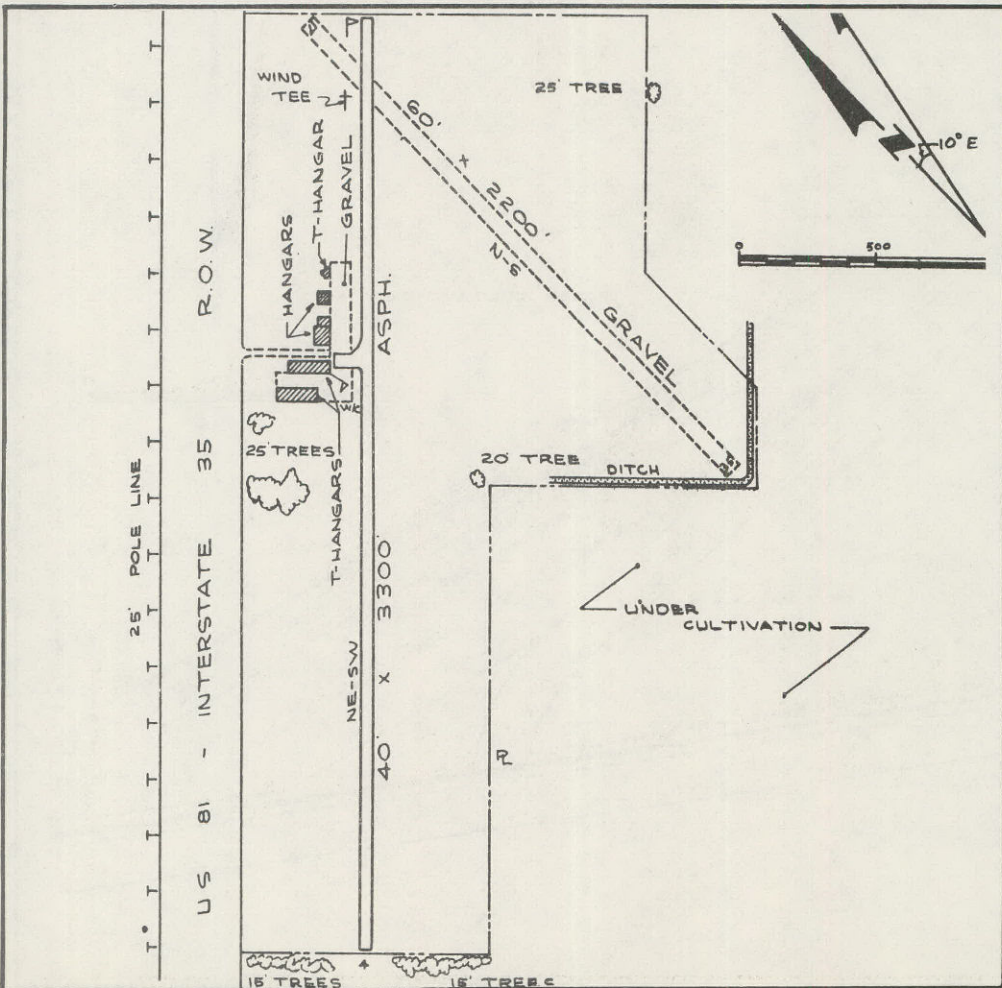


SAN BENITO, Municipal
 LOC: 1 E
 LAT: 26-08 LONG: 97-37
 EL: 31
 RNWY: 2640 sod L
 SECT: Corpus Christi
 FUEL: 80/87
 REP: Minor
 CAFE: Coffee Cove
 MGR: John K. Medders
 Box 1671
 San Benito, Texas
 OPERATORS:
 Ken Medders Aircraft Sales
 Sun Valley Air Service
 *Sun Valley Dusting Co.



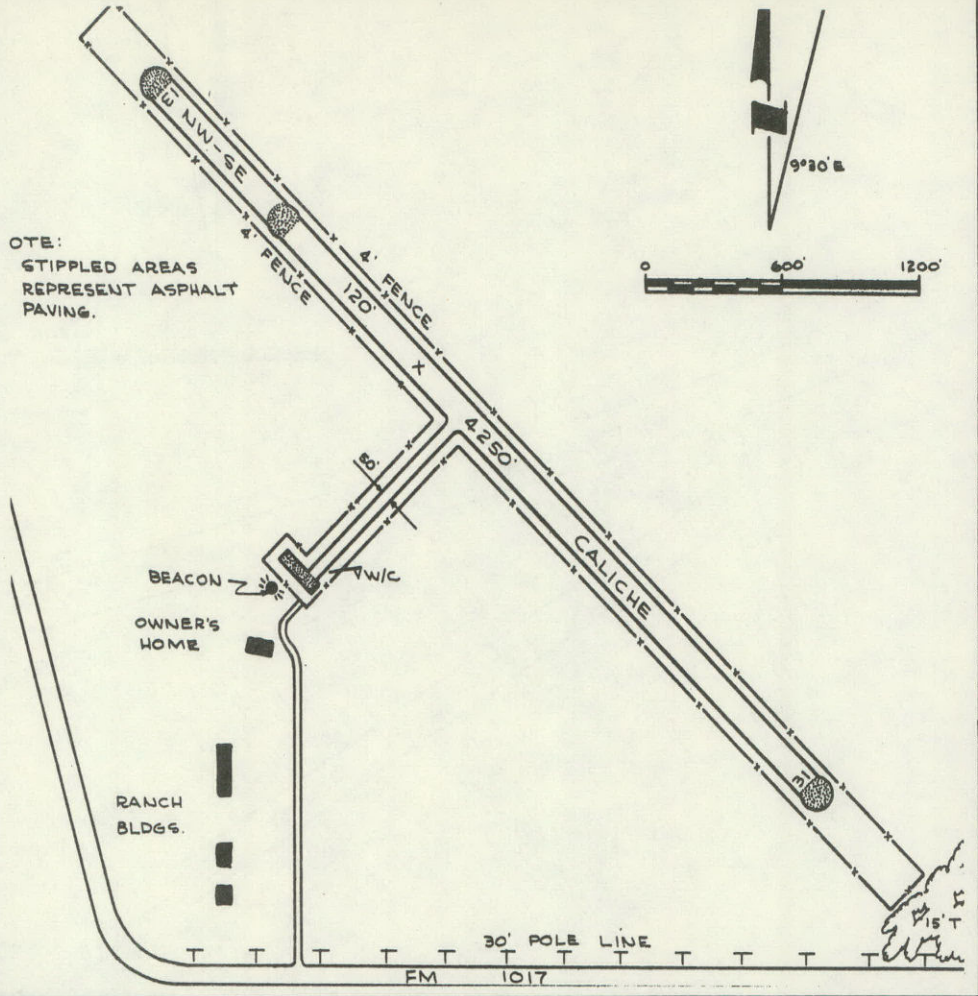


SAN LEON, Ellis
 LOC: 2 W
 LAT: 29-30 LONG: 94-57
 EL: 15
 RNWY: 1450 sod
 SECT: San Antonio
 MGR: Charles T. Ellis
 Rt. 1, Box 152
 Dickinson, Texas
 OPERATORS:
 Ellis Drilling & Manufacturing
 Company

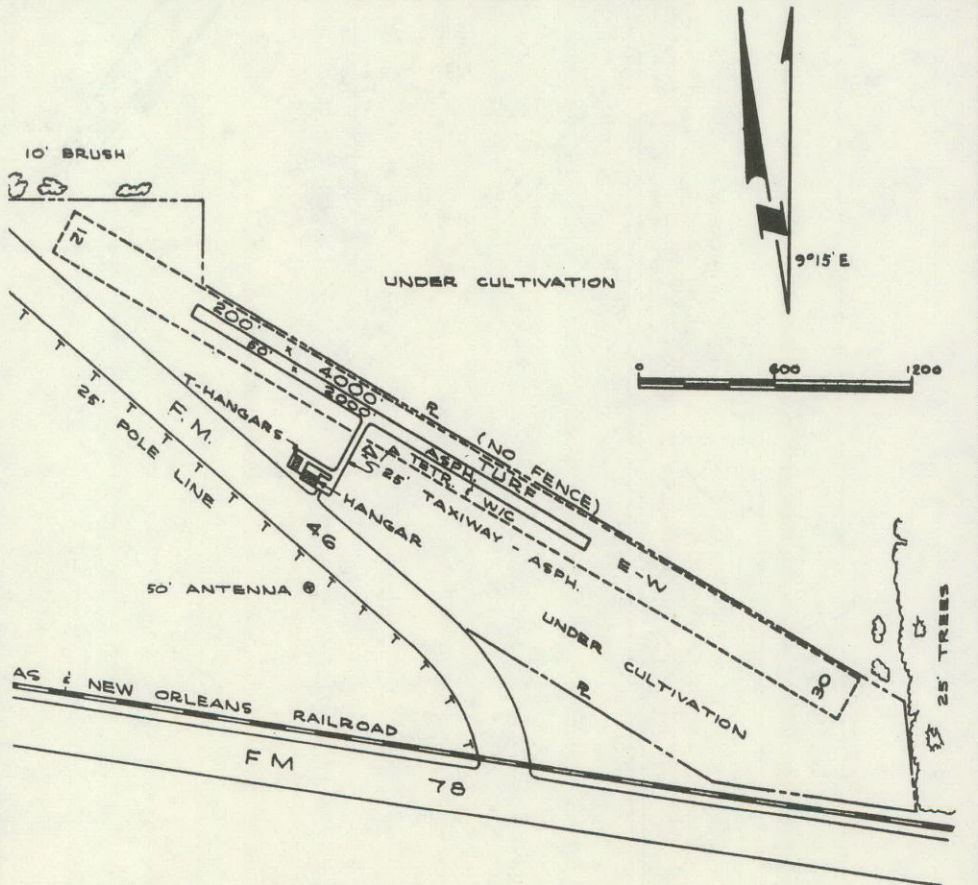


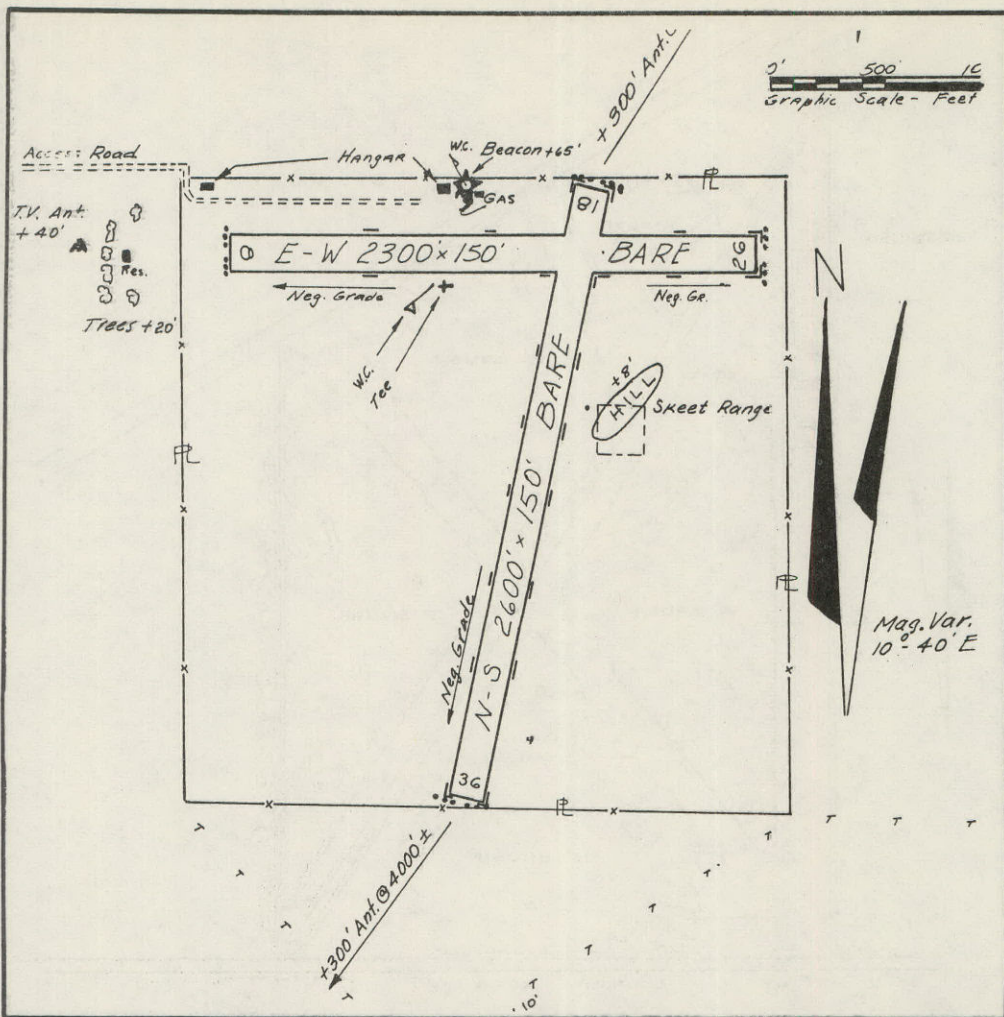
SAN MARCOS, Municipal
 LOC: 3 S
 LAT: 29-51 LONG: 97-57
 EL: 630
 RNWY: 3300 H
 SECT: San Antonio
 FUEL: 80/87, 100/130
 REP: Major
 MGR: A. Churchill
 616 Conway Drive
 San Marcos, Texas
 OPERATORS:
 Gafford Aero Repair
 San Marcos Aviation

SANTA ELENA, Diamond O Ranch
 LOC: 6 SW
 LAT: 26-43 LONG: 98-33
 EL: 420
 RNWY: 4250 sod
 SECT: Corpus Christi
 FUEL: 91/96
 REP: Minor
 MGR: W. B. Osborn, Jr.
 Box 6767
 San Antonio 9, Texas

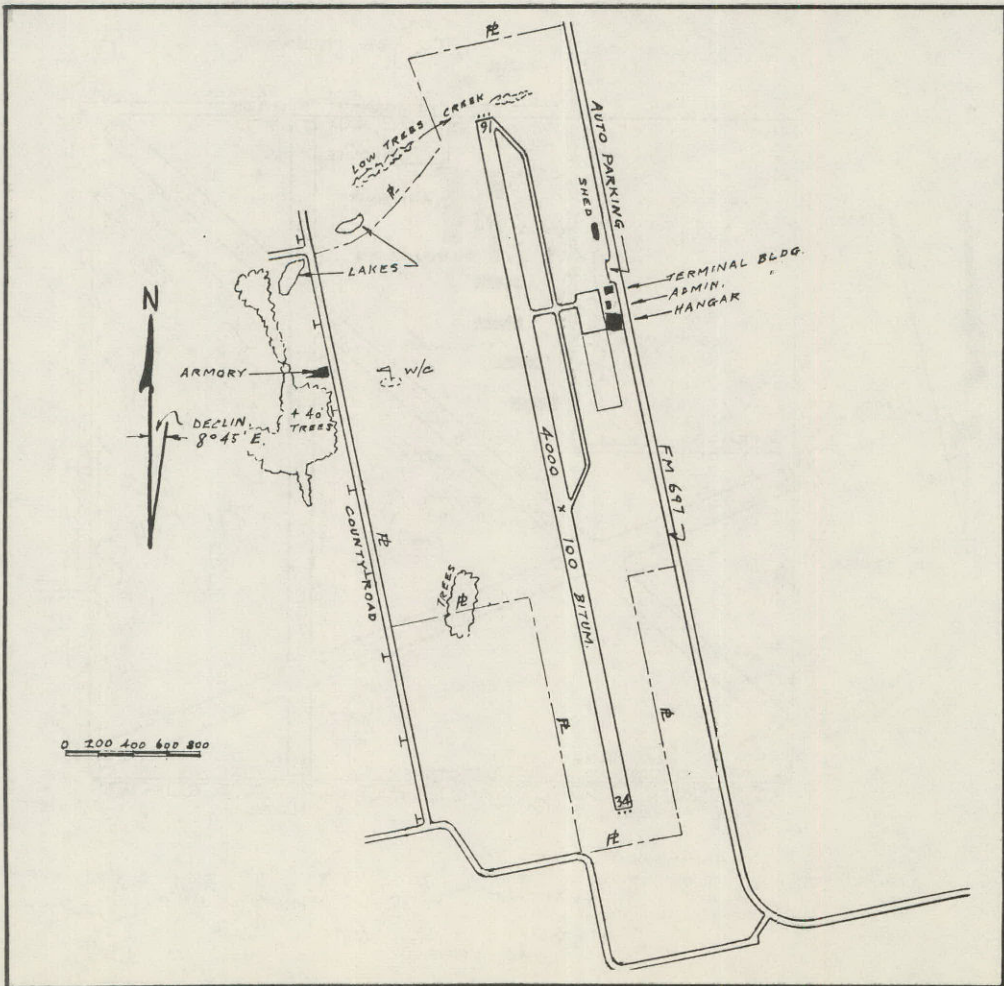


SEGUIN, Guadalupe Co.
 LOC: 2 NW
 LAT: 29-36 LONG: 97-59
 EL: 500
 RNWY: 2000 H on 4000 sod L
 SECT: San Antonio
 FUEL: 80/87, 100/130
 REP: Major
 UNICOM: 122.8
 MGR: W. B. Stevens
 Rt. 1, Box 225 A
 Seguin, Texas



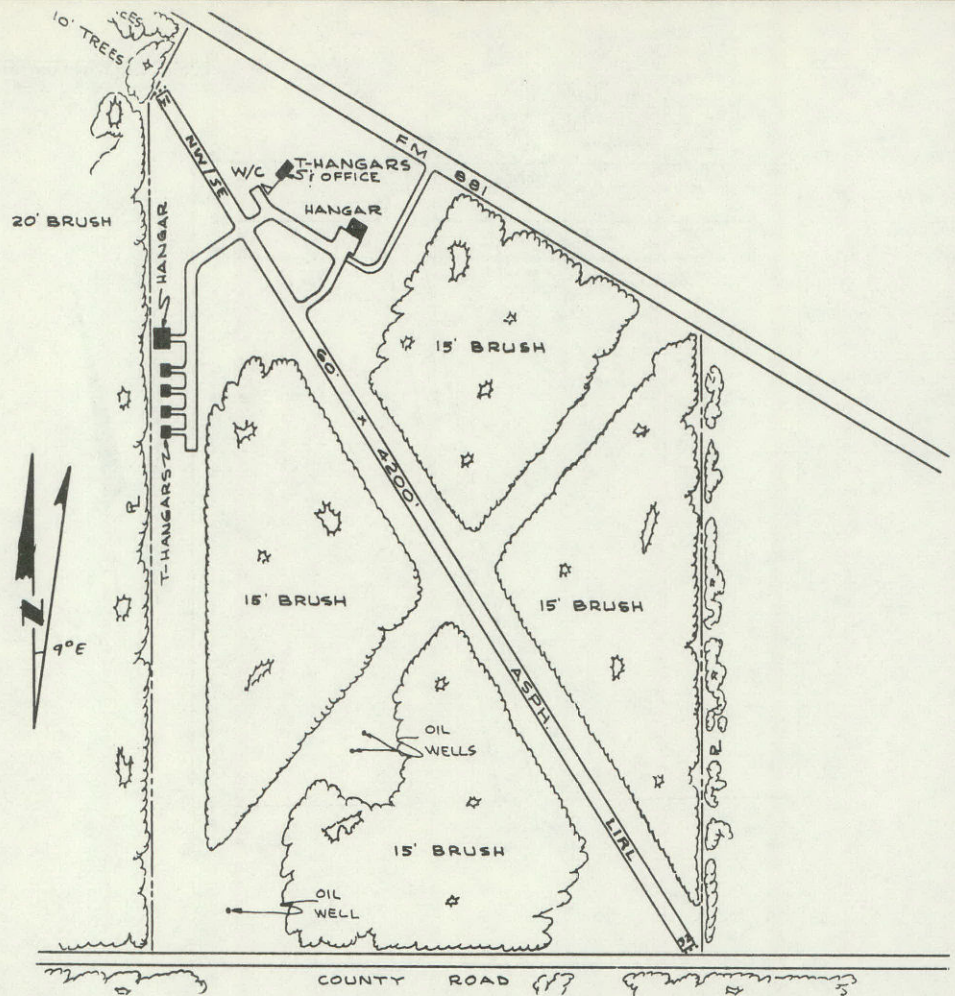


SHAMROCK, Municipal
 LOC: 1 S
 LAT: 35-12 LONG: 100-14
 EL: 2323
 RNWY: 2600 sod L
 SECT: Oklahoma City
 FUEL: 80/87
 MGR: Marvin B. Tindall
 208 N. Main
 Shamrock, Texas
 OPERATORS:
 Harrison's Phillips 66
 *Spray Rite

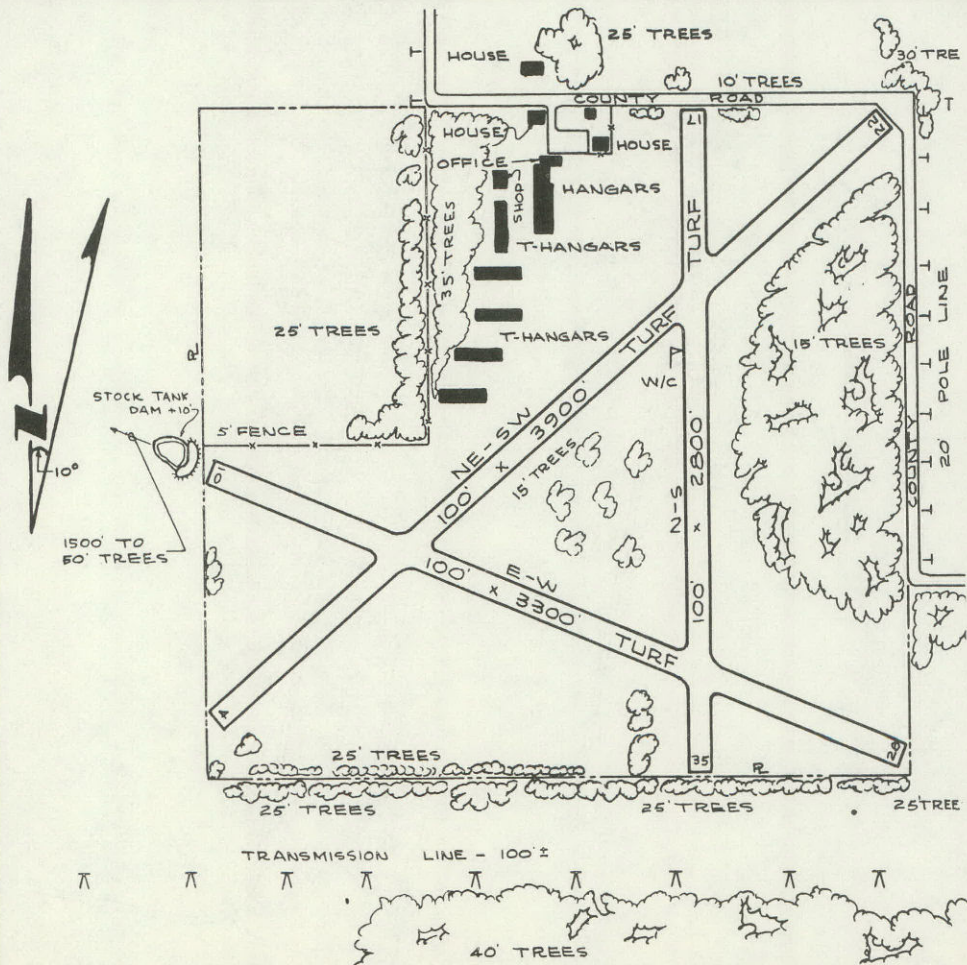


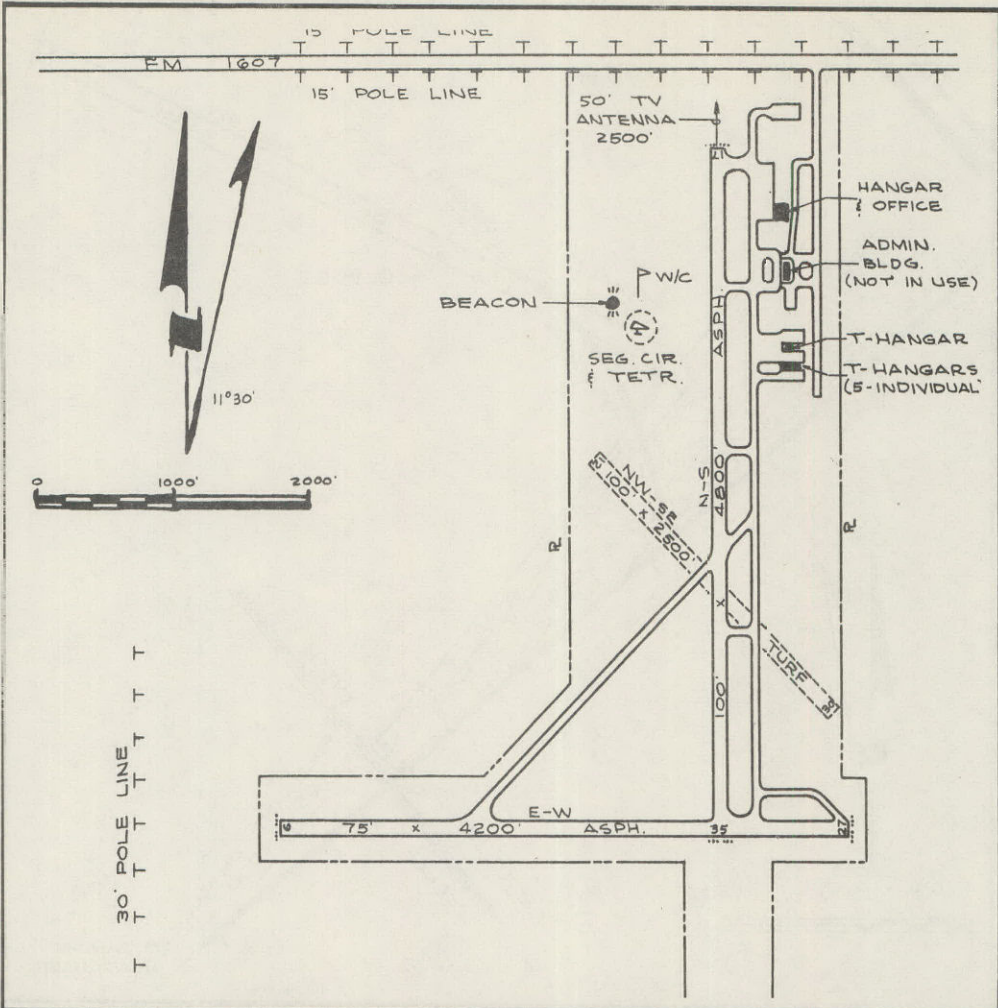
SHERMAN, Municipal
 LOC: Adj SE
 LAT: 33-38 LONG: 95-35
 EL: 745
 RNWY: 4000 HL
 SECT: Dallas
 FUEL: 80/87, 100/130
 REP: Minor
 UNICOM: 122.8
 RMKS: Rgt tfc N, NE
 MGR: B. J. Epley
 Rt. 4
 Sherman, Texas

SINTON, Municipal
 LOC: 2 W
 LAT: 28-02 LONG: 97-33
 EL: 49
 RNWY: 4200 H
 SECT: San Antonio
 FUEL: 80/87
 REP: Minor
 RMKS: Lgts on req
 MGR: O. C. Boyls
 Rt. 1, Box 119
 Sinton, Texas
 OPERATORS:
 Boyls Aviation

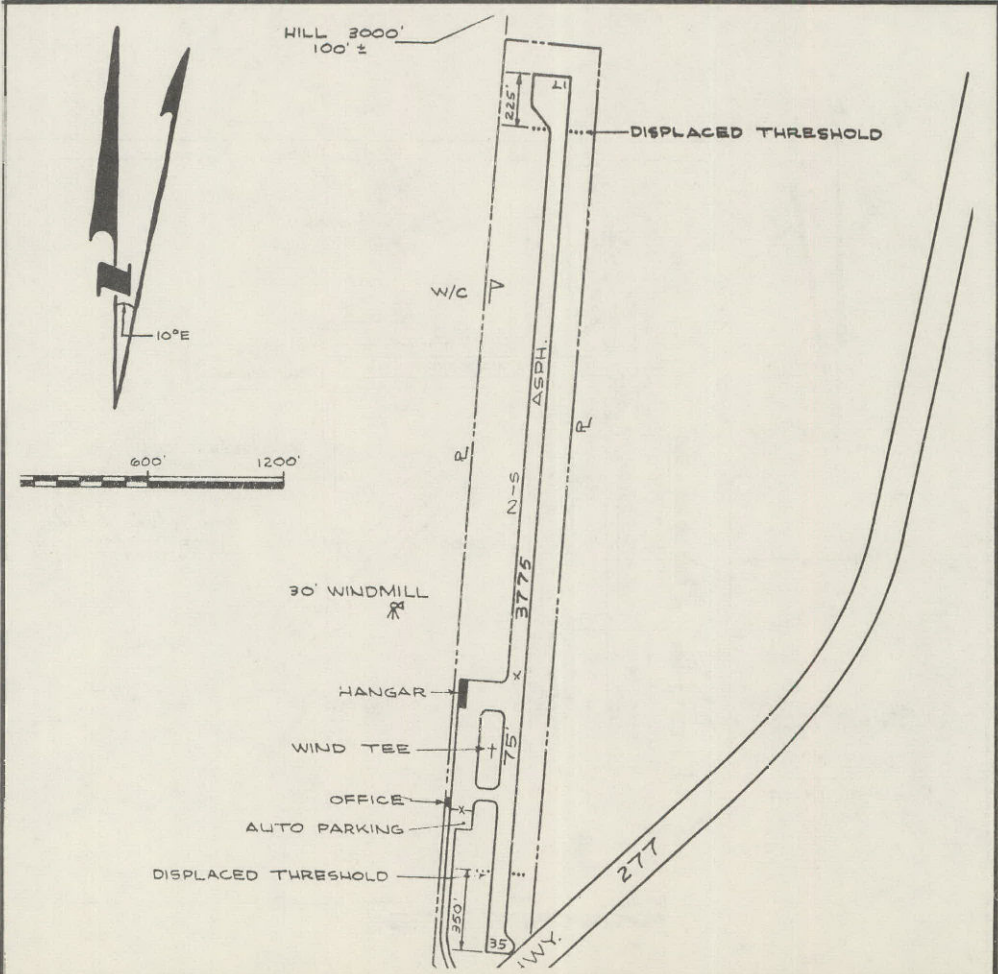


SMITHFIELD, Mangham Field
 LOC: 1 SE
 LAT: 32-51 LONG: 97-12
 EL: 600
 RNWY: 3900 sod
 SECT: Dallas
 FUEL: 80/87, 91/96
 RMKS: Lgts on req
 MGR: C. H. Mangham
 Rt. 1, Box 440
 Smithfield, Texas
 OPERATORS:
 Beckman Flying Service



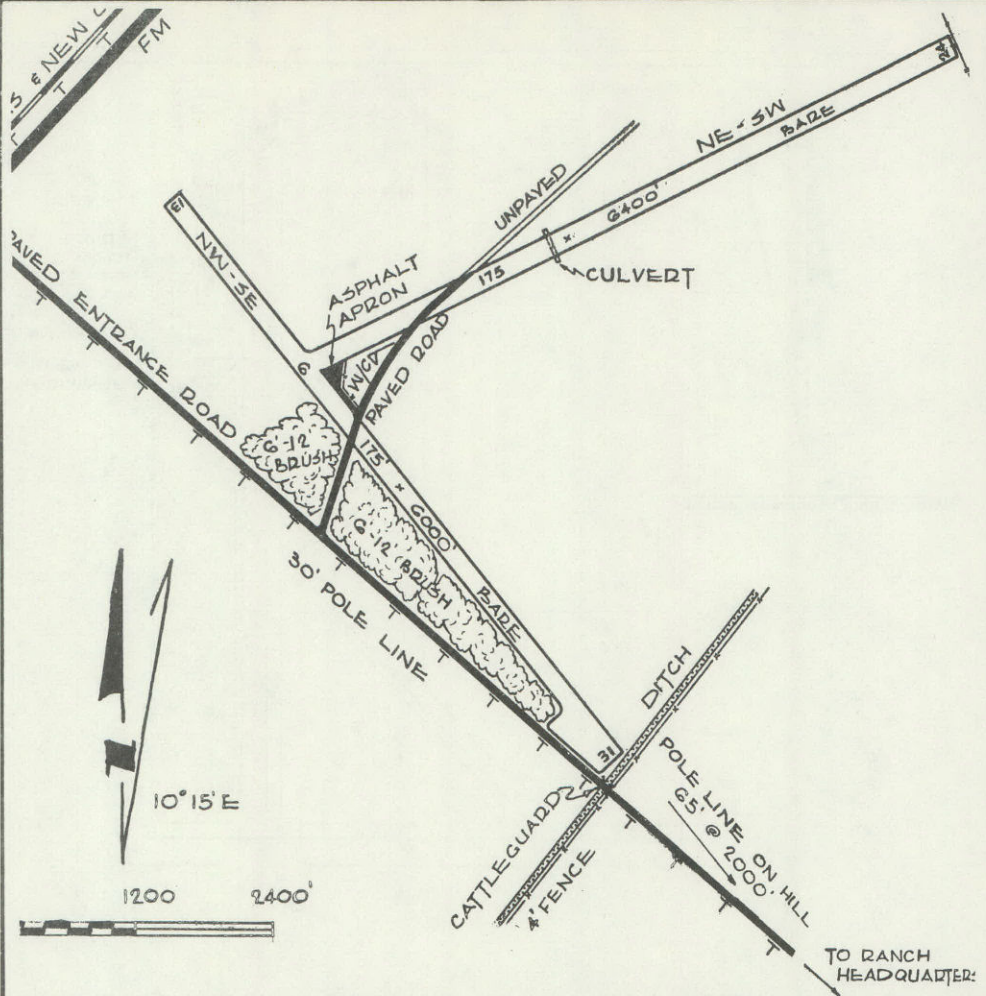


SNYDER, Winston Field
 LOC: 2 SW
 LAT: 32-42 LONG: 100-57
 EL: 2427
 RNWY: 4800 HL
 SECT: Dallas
 FUEL: 80/87, 91/96, 100/130
 REP: Major
 UNICOM: 122.8
 MGR: Nobel J. Young
 Rt. 1, Box 381
 Snyder, Texas

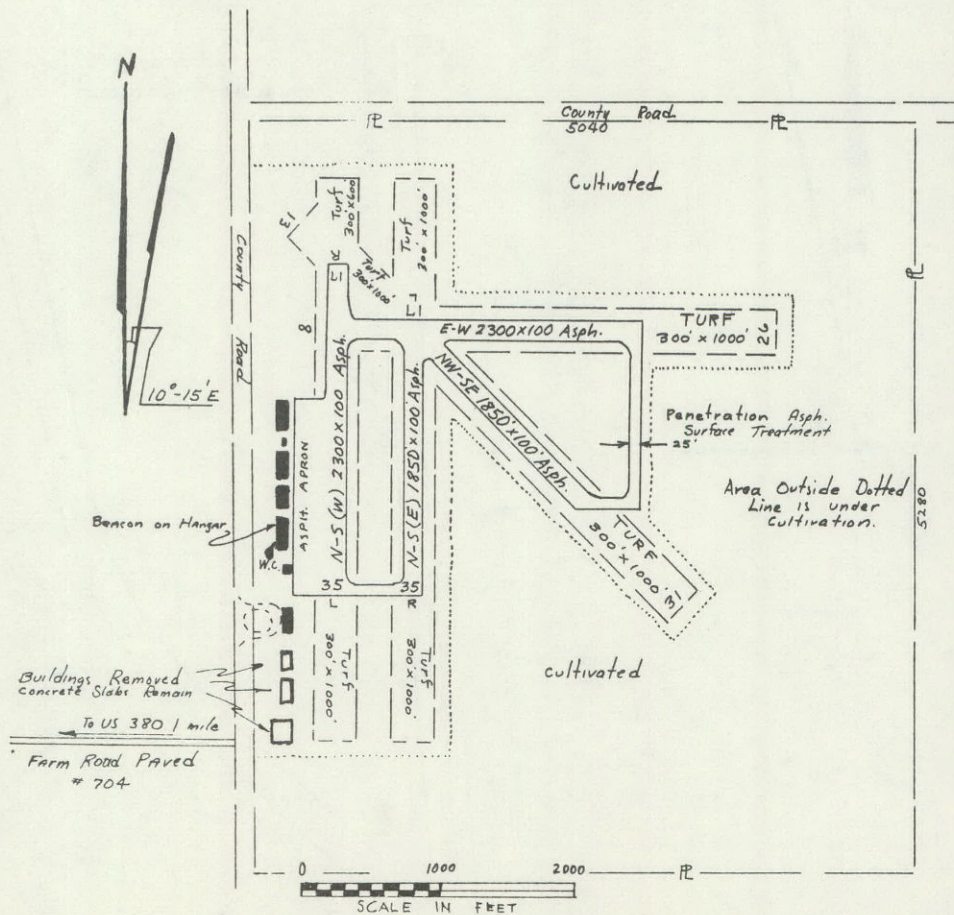


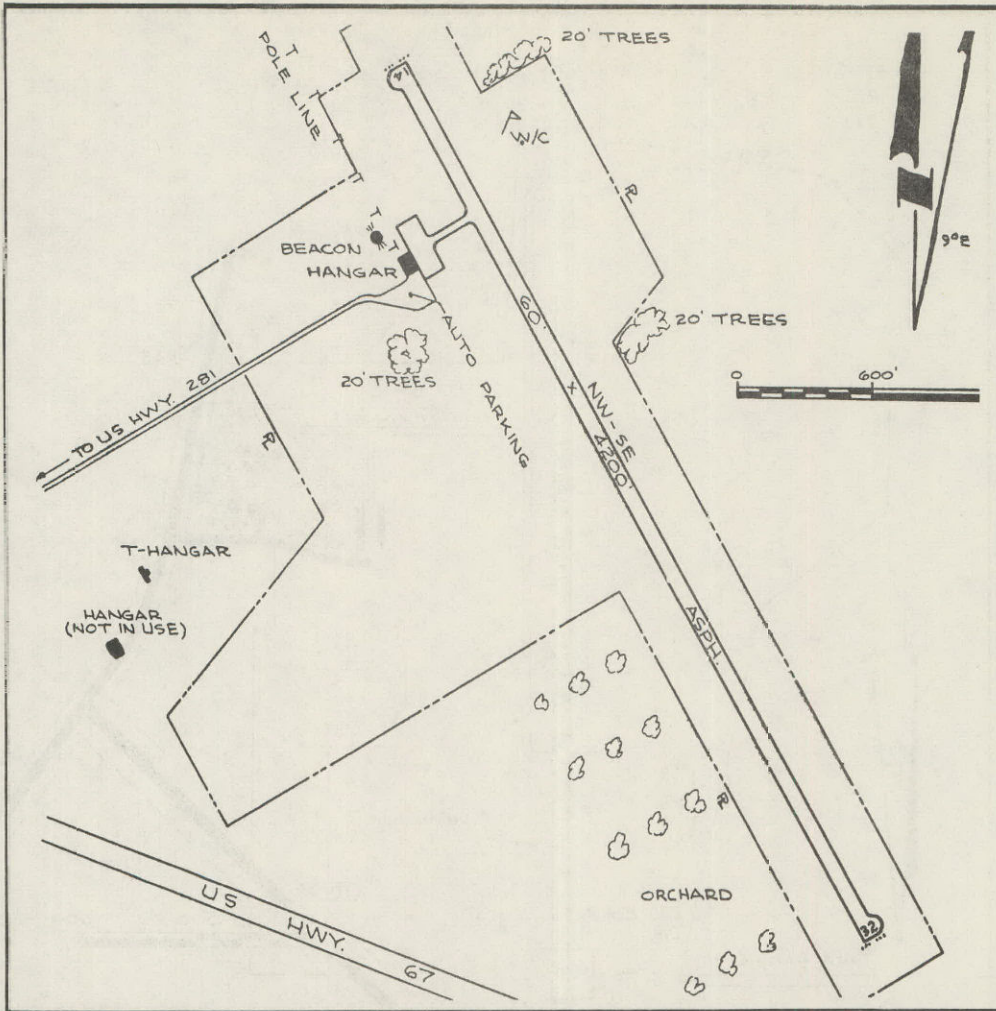
SONORA, Municipal
 LOC: 1 N
 LAT: 30-36 LONG: 100-39
 EL: 2130
 RNWY: 3775 HL
 SECT: Austin
 FUEL: 80/87, 100/130
 UNICOM: 122.8
 MGR: R. M. McCarver
 Sonora, Texas

SPOFFORD, Anacacho Ranch
 LOC: 9 E
 LAT: 29-11 LONG: 100-16
 EL: 1043
 RNWY: 6400 sod
 SECT: Del Rio
 FUEL: 91/96
 RMKS: Pvt
 MGR: L. R. French, Jr.
 Box 591
 Odessa, Texas



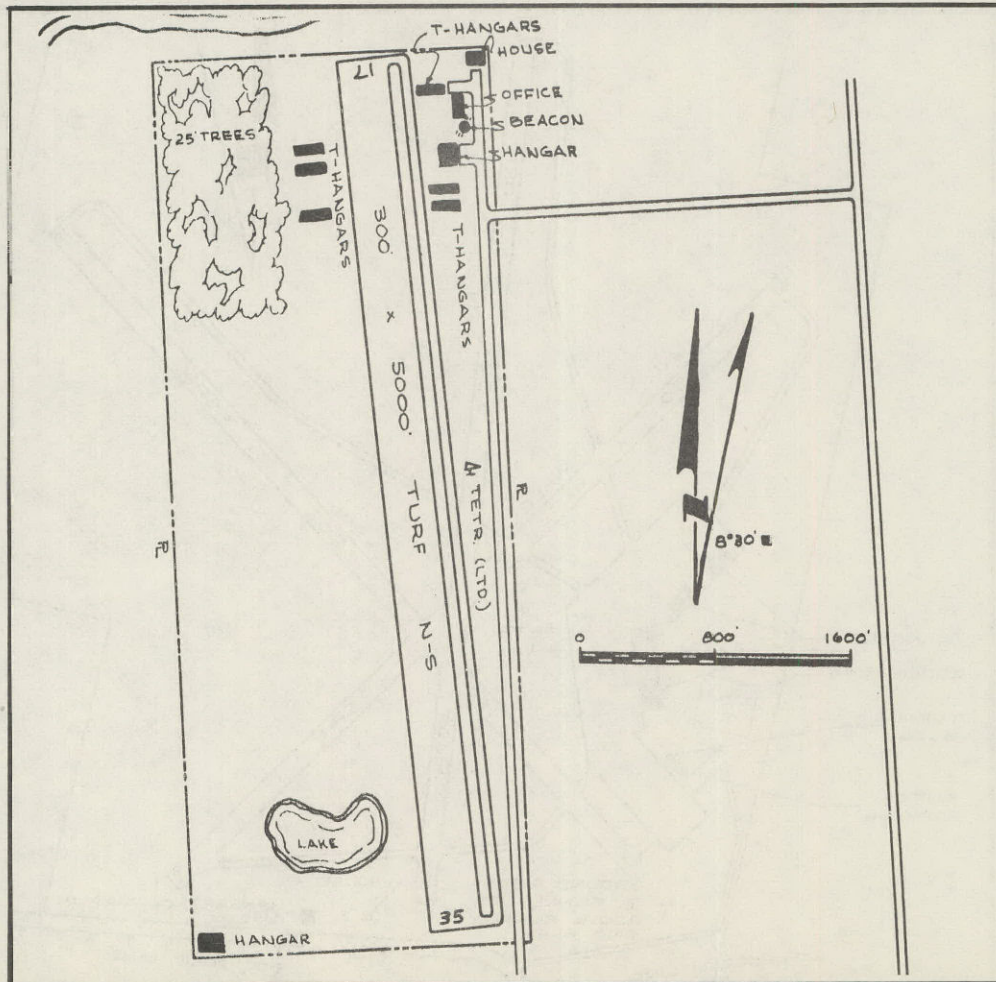
STAMFORD, Arledge Field
 LOC: 5 SE
 LAT: 32-55 LONG: 99-44
 EL: 1545
 RNWY: 2300 H
 SECT: Dallas
 FUEL: 80/87
 REP: Minor
 MGR: J. T. Brown
 Box 189
 Stamford, Texas
 OPERATORS:
 *Allied Sprayers





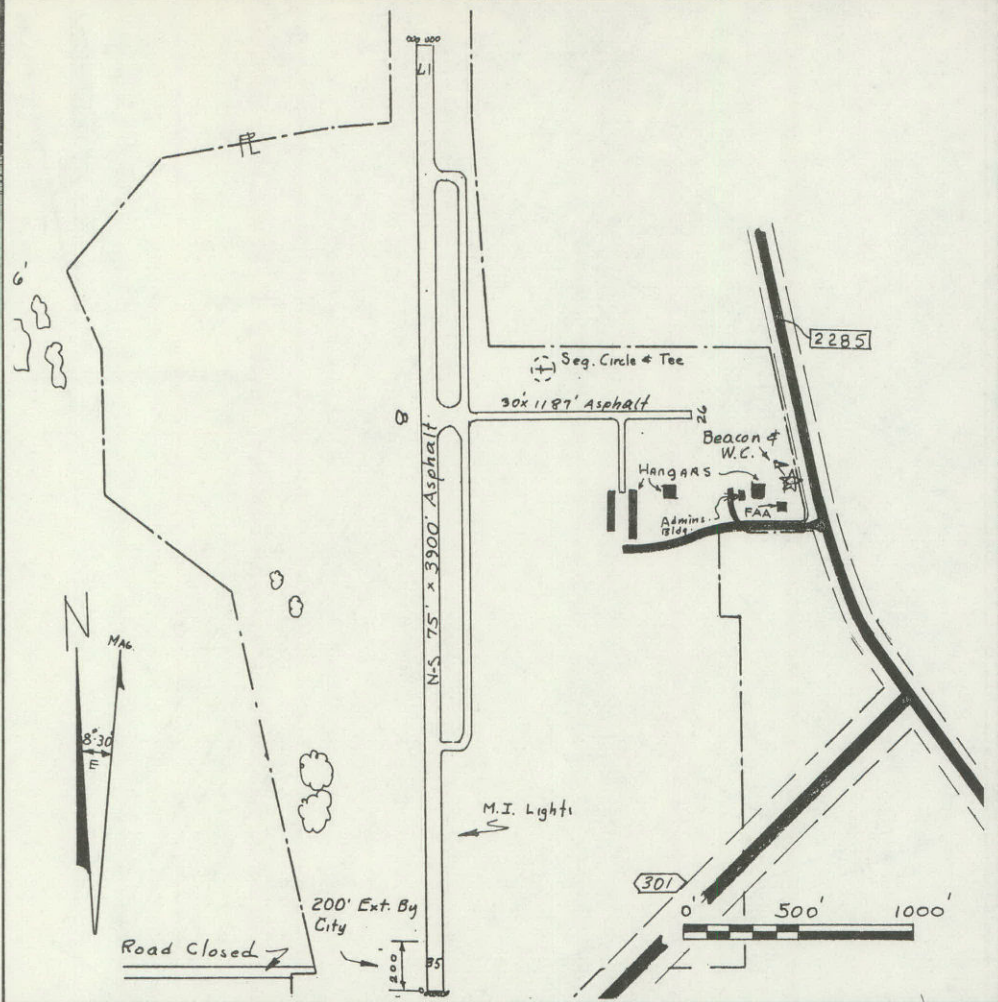
STEPHENVILLE, Municipal
(Clark Field)

LOC: 1 E
 LAT: 32-13 LONG: 98-11
 EL: 1318
 RNWY: 4200 HL
 SECT: Dallas
 FUEL: 80/87, 100/130
 REP: Major
 UNICOM: 122.8
 MGR: Cecil L. Davis
 Rt. 3, Box 144
 Stephenville, Texas
 OPERATORS:
 Davis Aircraft

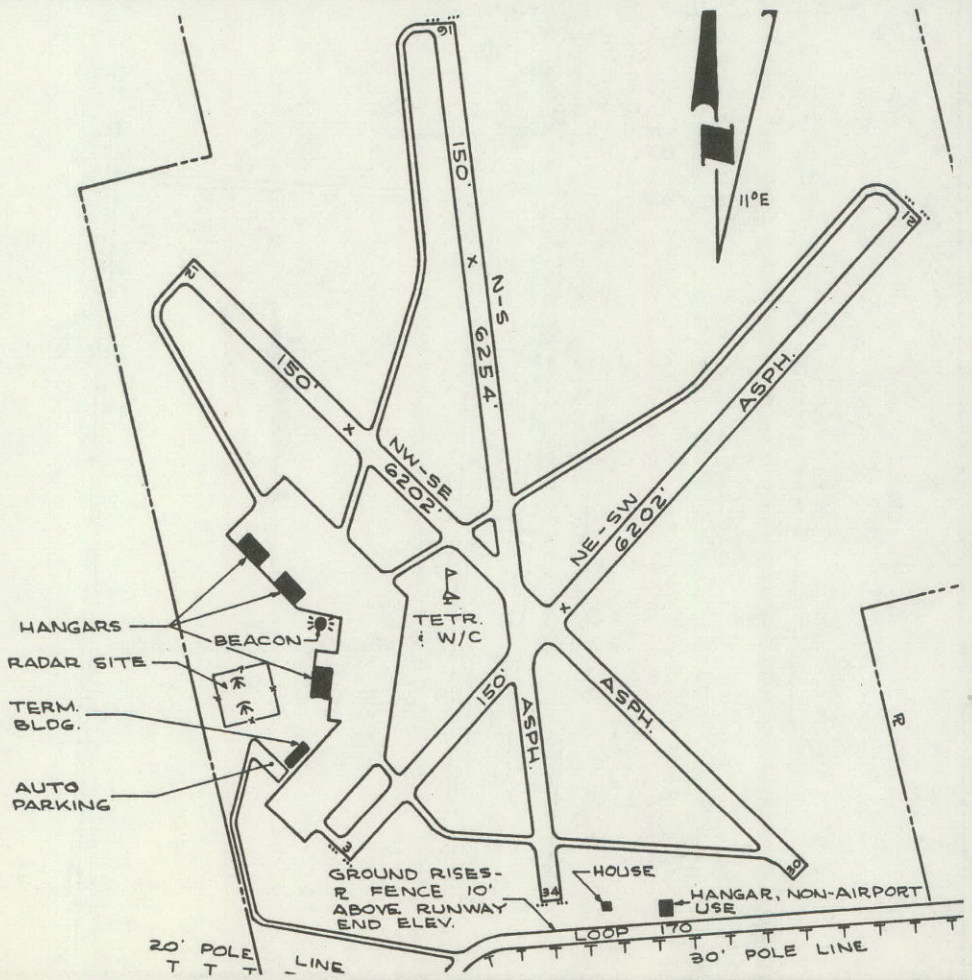


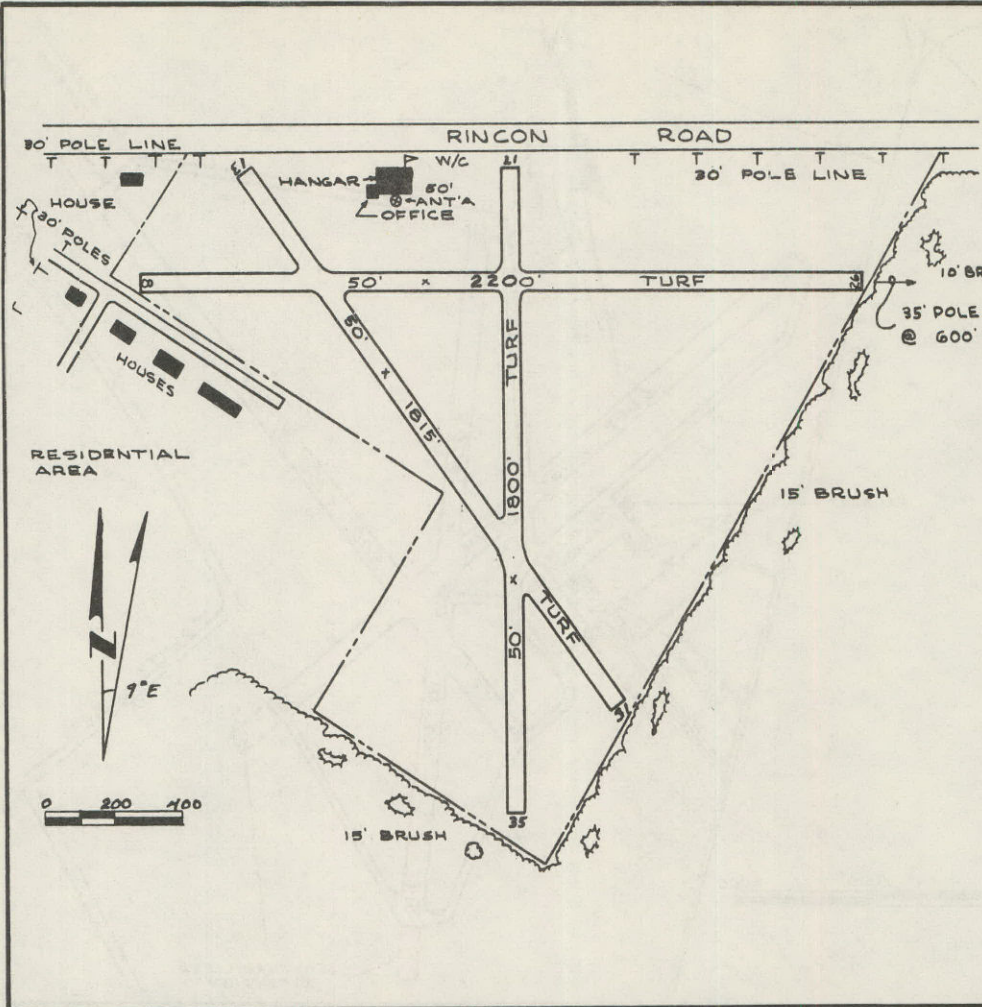
SUGAR LAND, Hull Field
 LOC: 1 W
 LAT: 29-38 LONG: 95-40
 EL: 98
 RNWY: 5000 sod L
 SECT: San Antonio
 FUEL: 80/87, 100/130
 REP: Major
 UNICOM: 122.8
 MGR: Donald Hull
 Box 696
 Sugar Land, Texas
 OPERATORS:
 Greater Houston Acft Sales
 Hull Aviation

SULPHUR SPRINGS, Municipal
 LOC: 2 NW
 LAT: 33-09 LONG: 95-37
 EL: 484
 RNWY: 3900 HL
 SECT: Shreveport
 FUEL: 80/87
 MGR: Mrs. Fird Rhoves
 Rt. 3
 Sulphur Springs, Texas

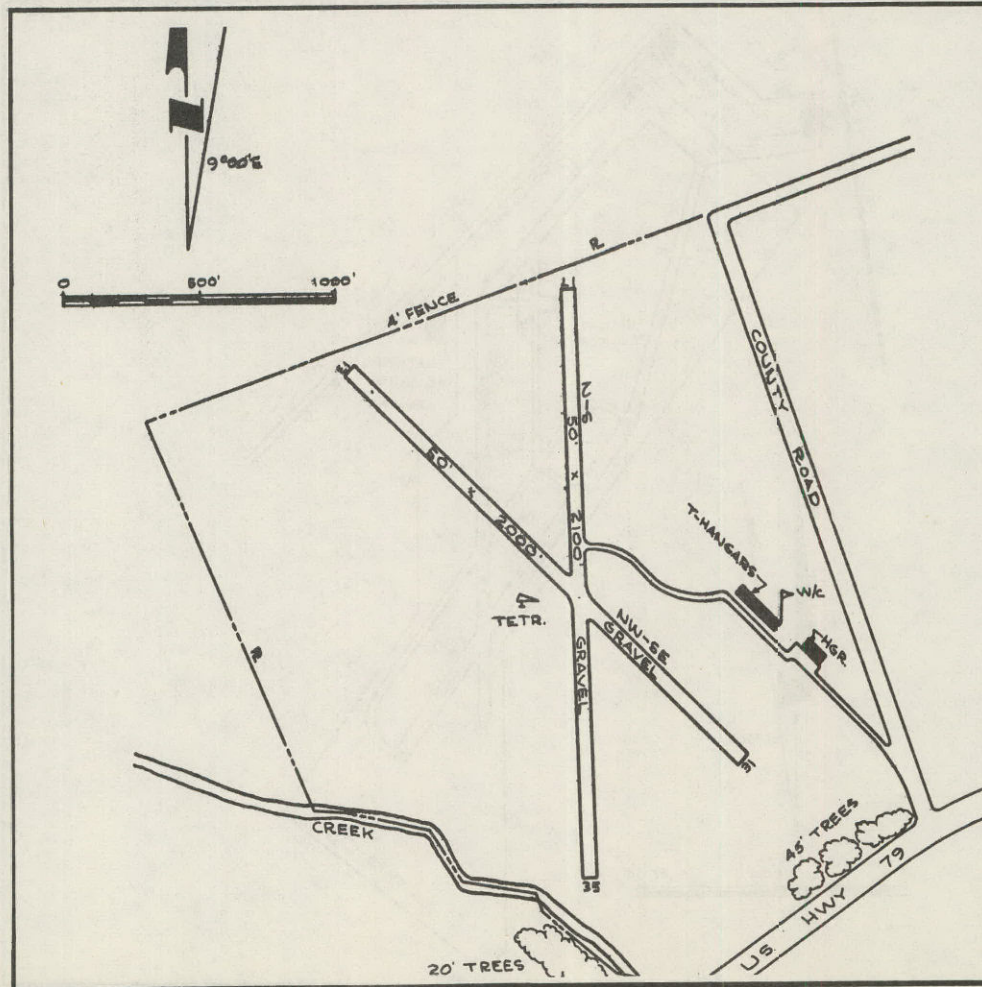


SWEETWATER, Municipal
 (Avenger Field)
 LOC: 3 W
 LAT: 32-28 LONG: 100-28
 EL: 2386
 RNWY: 6254 HL
 SECT: Dallas
 FUEL: 80/87, 100/130
 REP: Major
 UNICOM: 122.8
 MGR: Richard Dillard
 Box 118
 Sweetwater, Texas





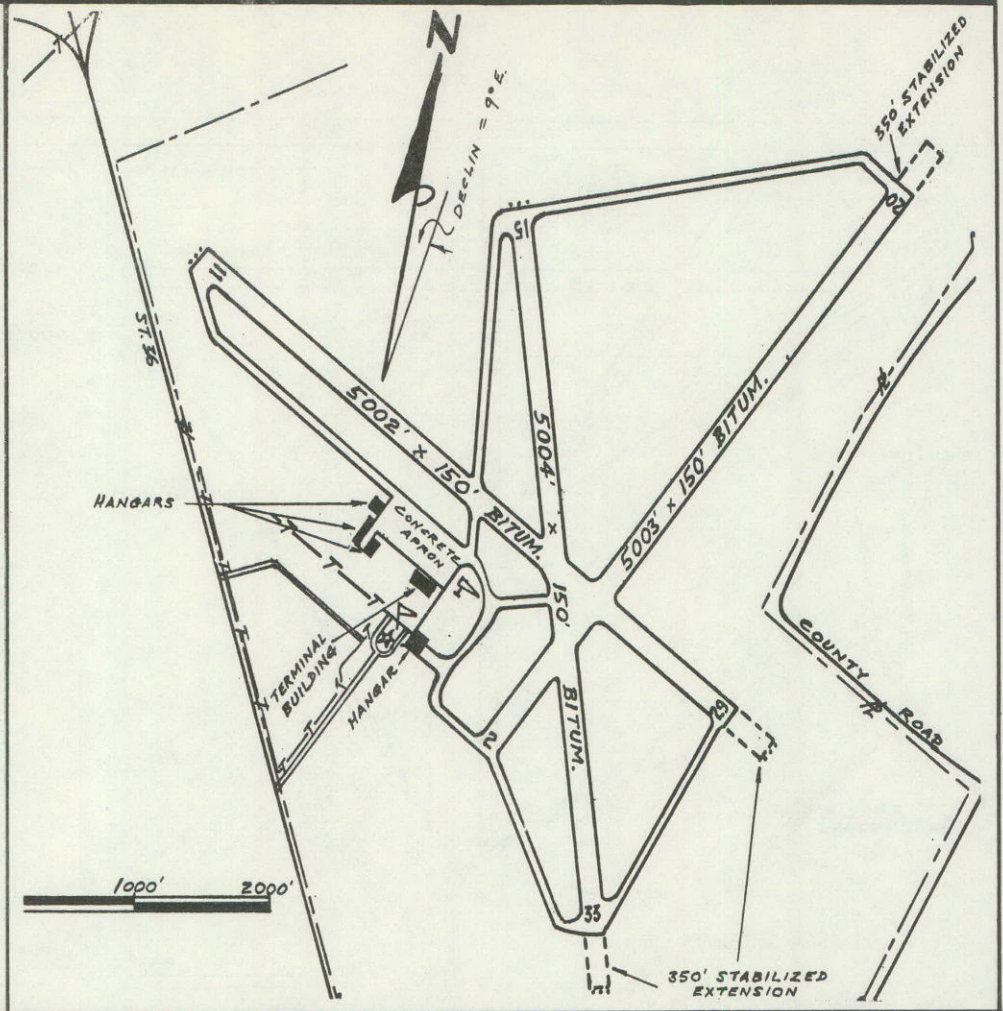
TAFT, Worsham
 LOC: 1 E
 LAT: 27-59 LONG: 97-23
 EL: 54
 RNWY: 2200 sod
 SECT: Corpus Christi
 FUEL: 80/87
 REP: Minor
 MGR: D. E. Montgomery
 Box 897
 Taft, Texas
 OPERATORS:
 *W. J. Worsham Dusting
 Service



TAYLOR, Municipal
 LOC: 2 W
 LAT: 30-34 LONG: 97-26
 EL: 520
 RNWY: 2100 sod
 SECT: Austin
 FUEL: 80/87
 REP: Minor
 MGR: Stuart K. Holmes
 Box 166
 Taylor, Texas
 OPERATORS:
 Taylor Flying Service

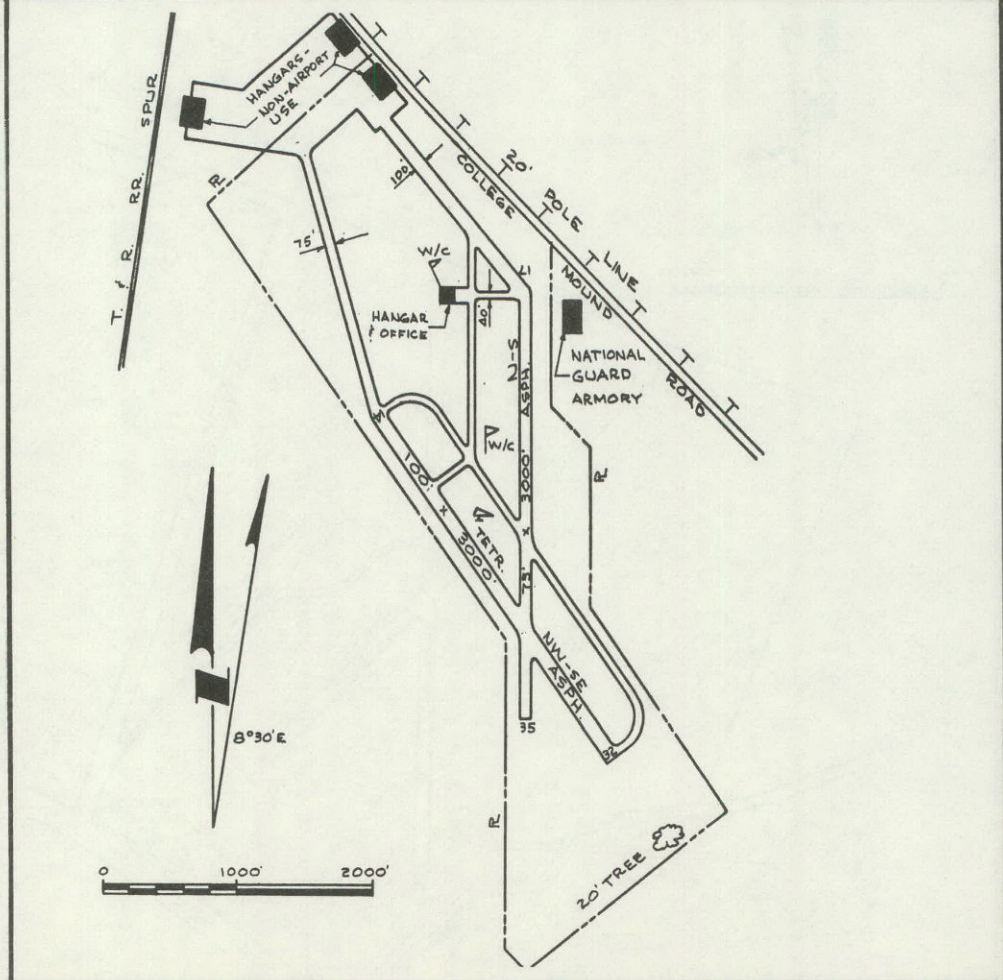
TEMPLE, Draughon-Miller
Municipal

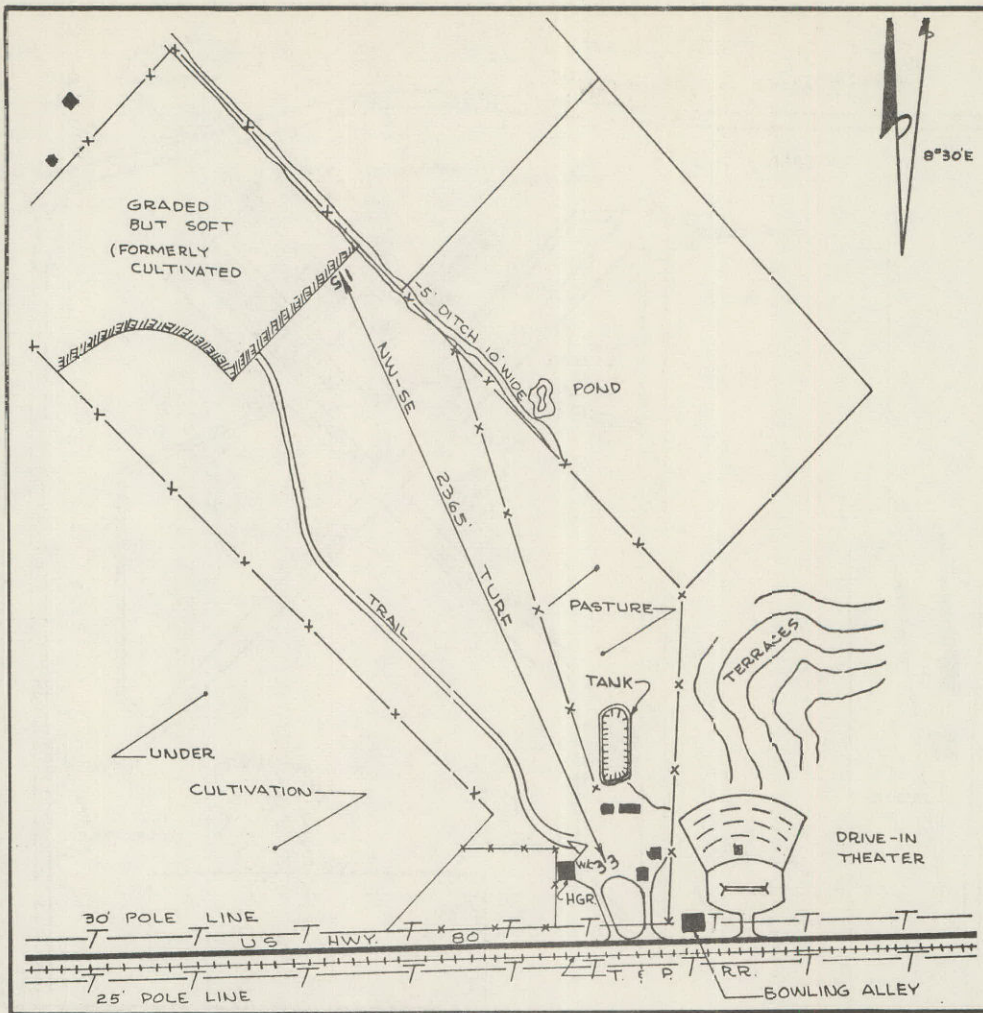
LOC: 5 NW
 LAT: 31-09 LONG: 97-24
 EL: 698
 RNWY: 5004 HL
 SECT: Austin
 FUEL: 80/87, 100/130, 115/145
 REP: Major
 UNICOM: 122.8
 CAFE: Skyline Cafe
 MGR: Elmer G. Reed
 Box 677
 OPERATORS:
 Reed's Air Service
 Tri-City Cessna Dealers



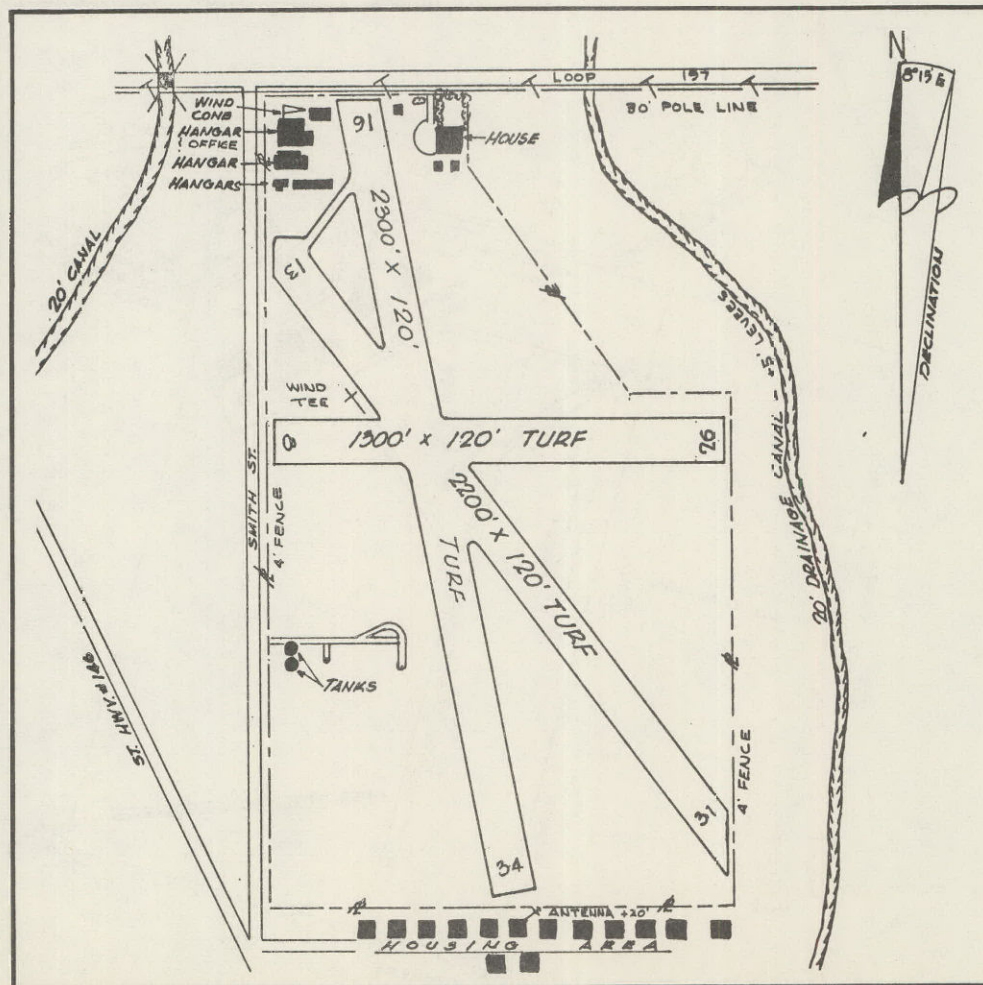
TERRELL, Municipal

LOC: 1 SE
 LAT: 32-43 LONG: 96-16
 EL: 479
 RNWY: 3000 HL
 SECT: Dallas
 FUEL: 80/87, 100/130
 REP: Major
 UNICOM: 122.8
 MGR: M. S. Norwood
 Rt. 1
 Terrell, Texas
 OPERATORS:
 Terrell Flying Service



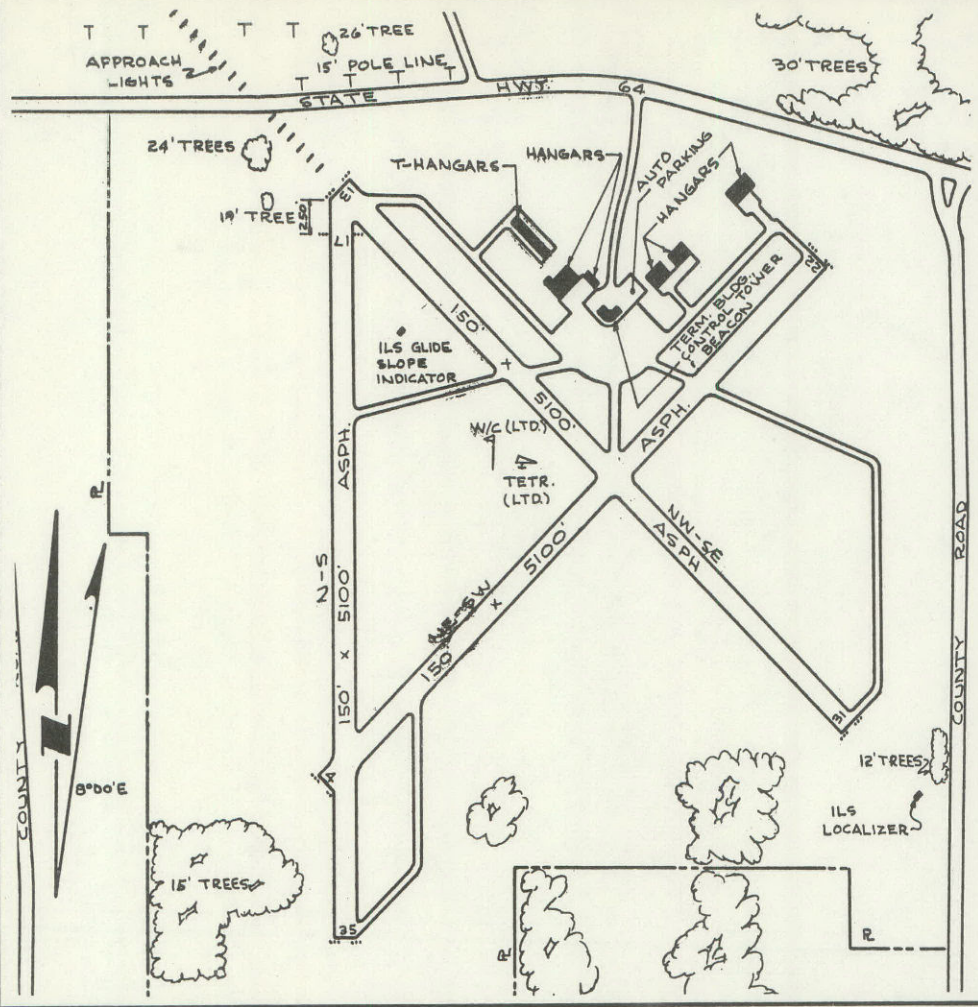


TERRELL, Wallace
 LOC: 2 W
 LAT: 32-45 LONG: 96-19
 EL: 500
 RNWY: 2365 sod
 SECT: Dallas
 FUEL: 80/87
 MGR: Matthew Wallace
 Rt. 6, Box 124
 Terrell, Texas

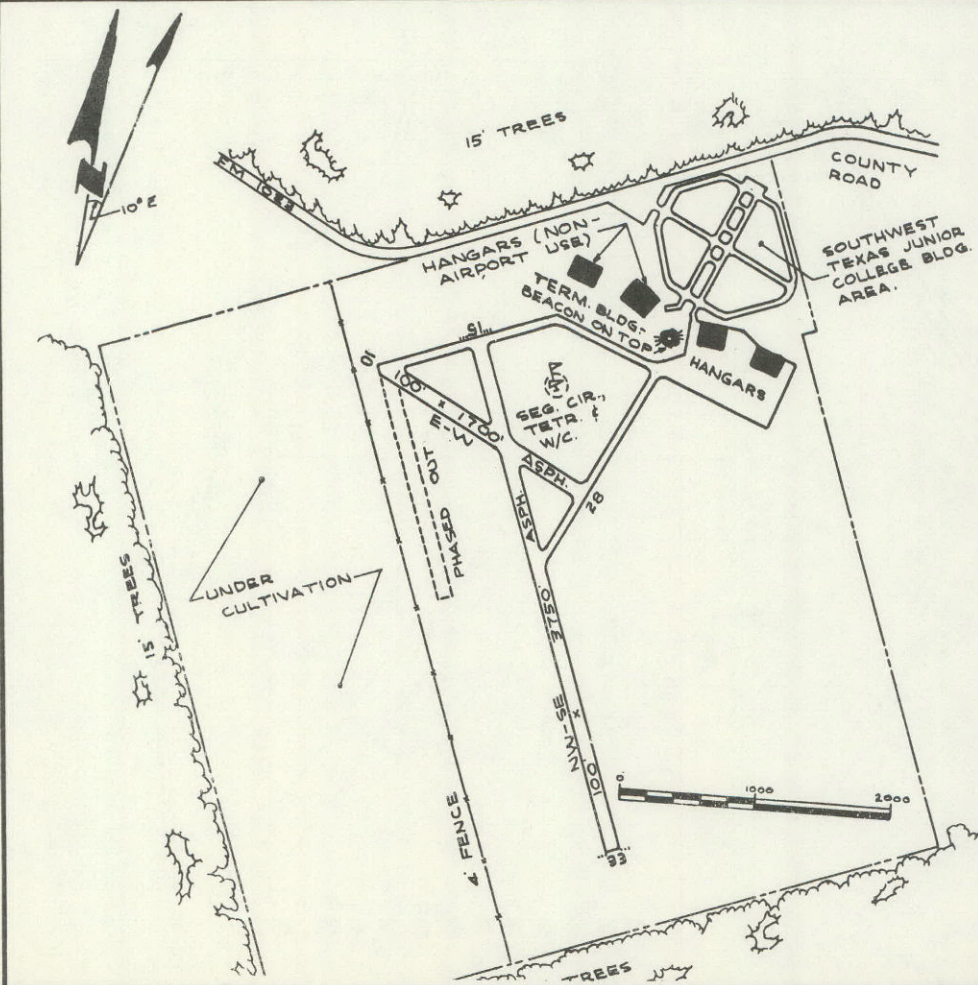


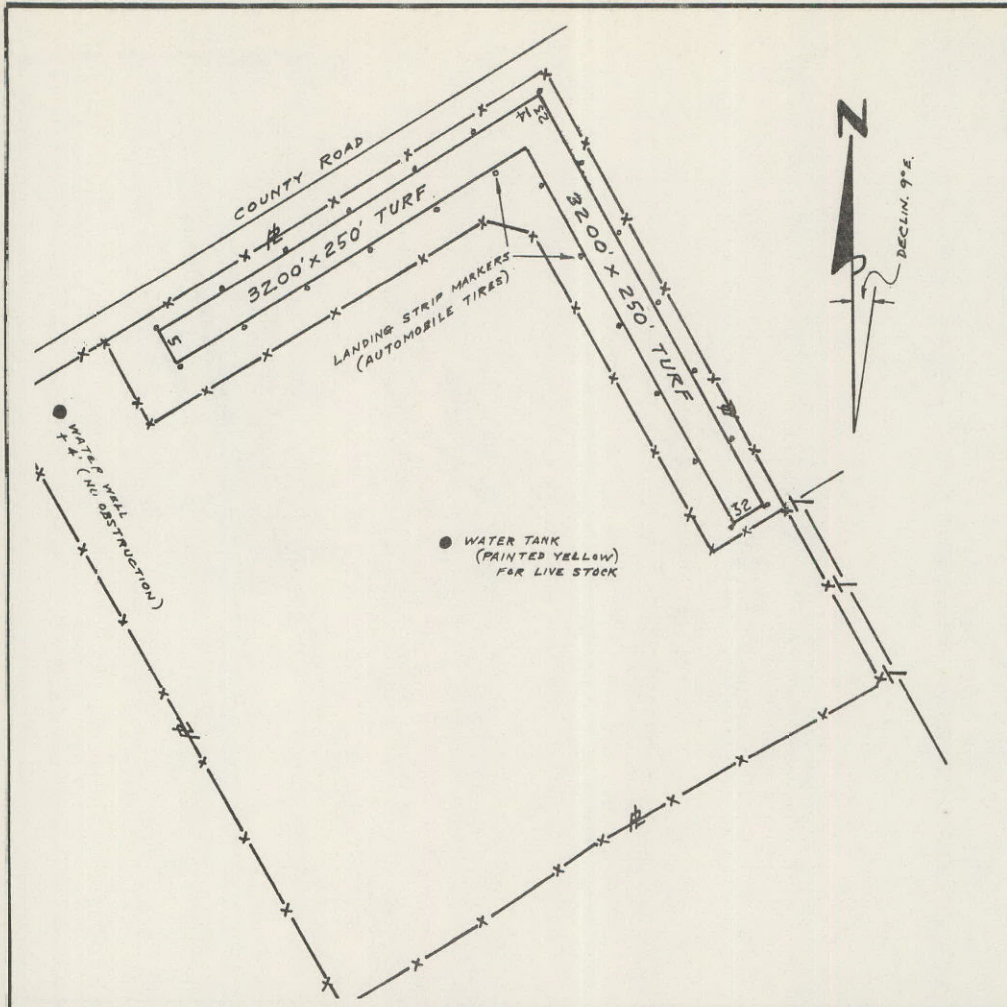
TEXAS CITY, Gulf Coast
 LOC: 1 NW
 LAT: 29-24 LONG: 94-57
 EL: 10'6"
 RNWY: 2300 sod
 SECT: San Antonio
 FUEL: 80/87, 100/130
 REP: Major
 MGR: A. G. Wages
 Box 1105
 Texas City, Texas
 OPERATORS:
 Gulf Coast Airport Flying
 Service

TYLER, Pounds Field
 LOC: 6 W
 LAT: 32-21 LONG: 95-24
 EL: 544
 RNWY: 5100 HL
 SECT: Shreveport
 FUEL: 80/87, 100/130
 REP: Major
 CAFE: Coffee Kup
 MGR: J. J. McNamara
 Box 2039
 Tyler, Texas
 OPERATORS:
 B & W Aero Co.
 J. & G. Aero Co.
 *Texas Aviation Corp.
 Tyler Aero Co.
 See VFR Reporting Points pg XXII

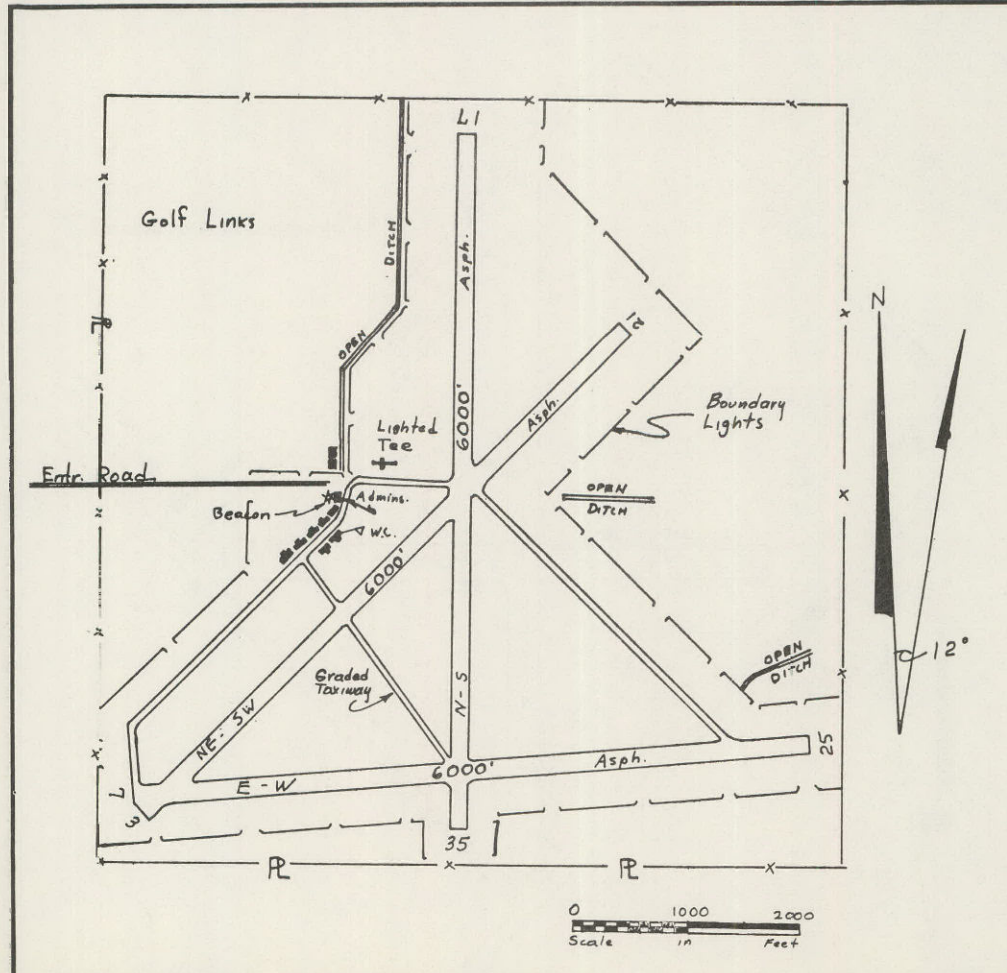


UVALDE, Garner Field
 LOC: 3 E
 LAT: 29-13 LONG: 99-44
 EL: 941
 RNWY: 3750 HL
 SECT: San Antonio
 FUEL: 80/87, 100/130
 REP: Major
 UNICOM: 122.8
 MGR: C. A. Nielsen
 Box 756
 Uvalde, Texas
 OPERATORS:
 *Haskett Dusting Service
 Rapid Aero Service



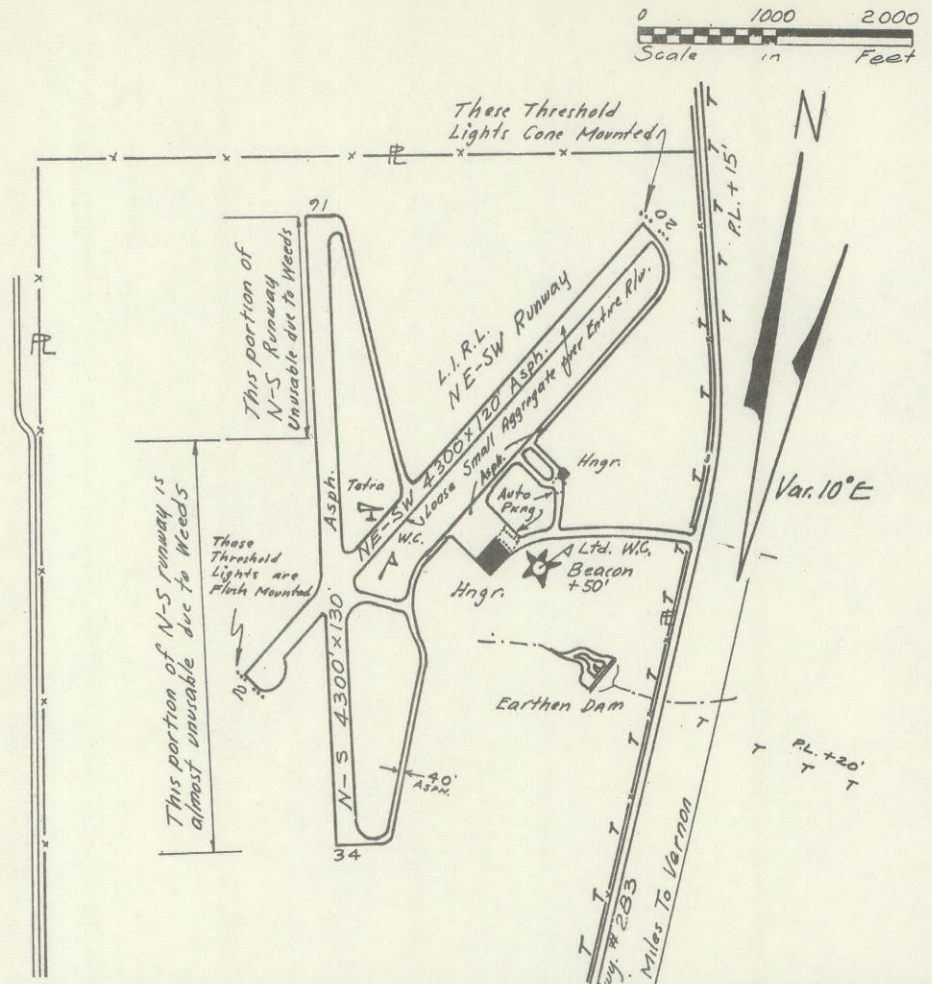


VALLEY MILLS, Municipal
 LOC: 4 SE
 LAT: 31-37 LONG: 97-25
 EL: 750
 RNWY: 3000 sod
 SECT: Austin
 RMKS: Ctn-ruf; unattended
 MGR: City of Valley Mills
 Valley Mills, Texas

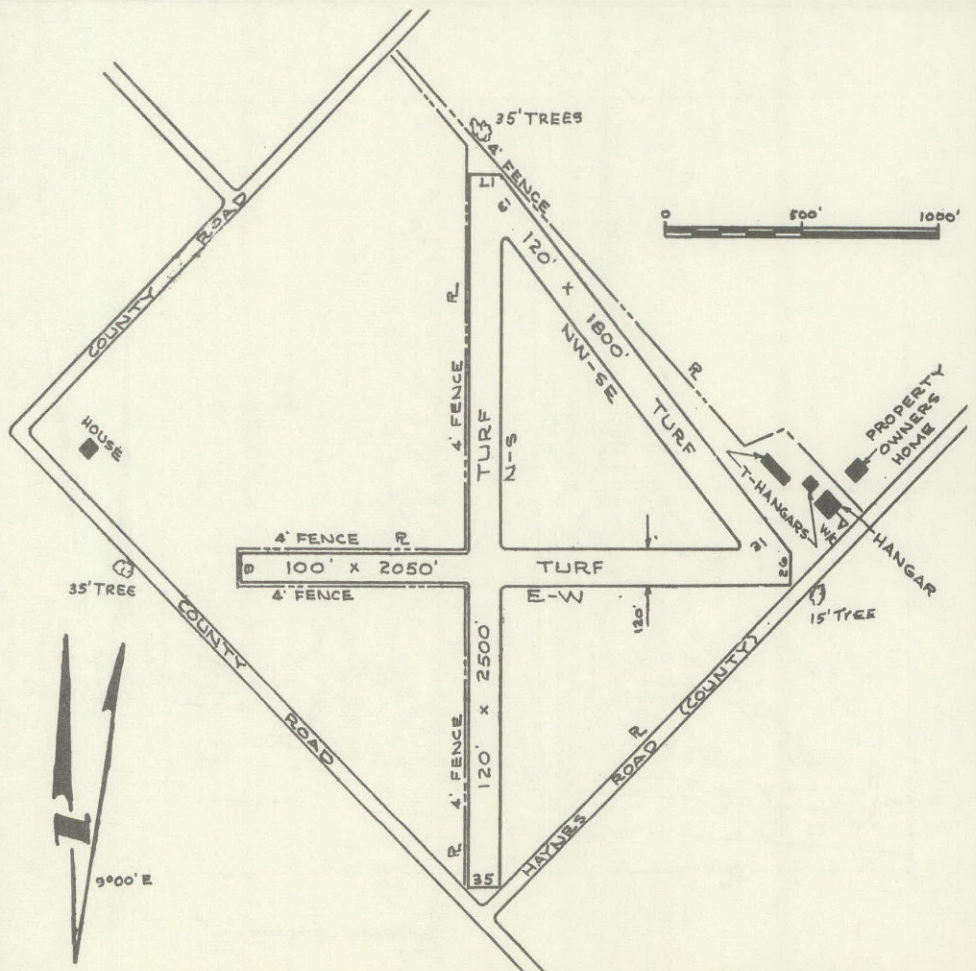


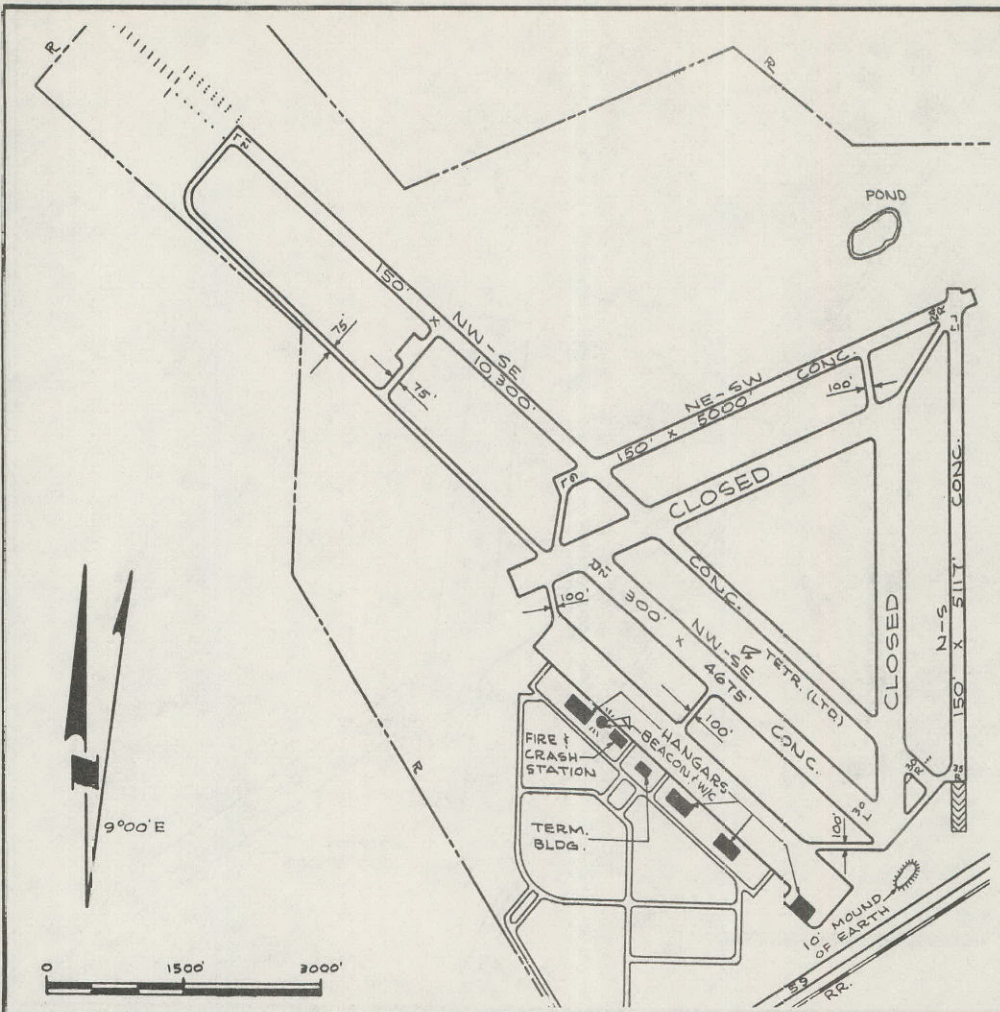
VAN HORN, Culberson Co.
 LOC: 4 NE
 LAT: 31-03 LONG: 104-47
 EL: 3955
 RNWY: 6000 HL
 SECT: El Paso
 FUEL: 80/87, 100/130
 REP: Minor
 MGR: Aubrey Fain
 Van Horn, Texas

VERNON, Wilbarger Co.
 LOC: 5 N
 LAT: 34-13 LONG: 99-17
 EL: 1261
 RNWY: 4300 H
 SECT: Oklahoma City
 FUEL: 80/87, 100/130
 REP: Major
 UNICOM: 122.8
 RMKS: Lgts on req
 MGR: Hamilton Naylor
 Rt. 1, Box 43
 Vernon, Texas
 OPERATORS:
 Naylor Flying Service



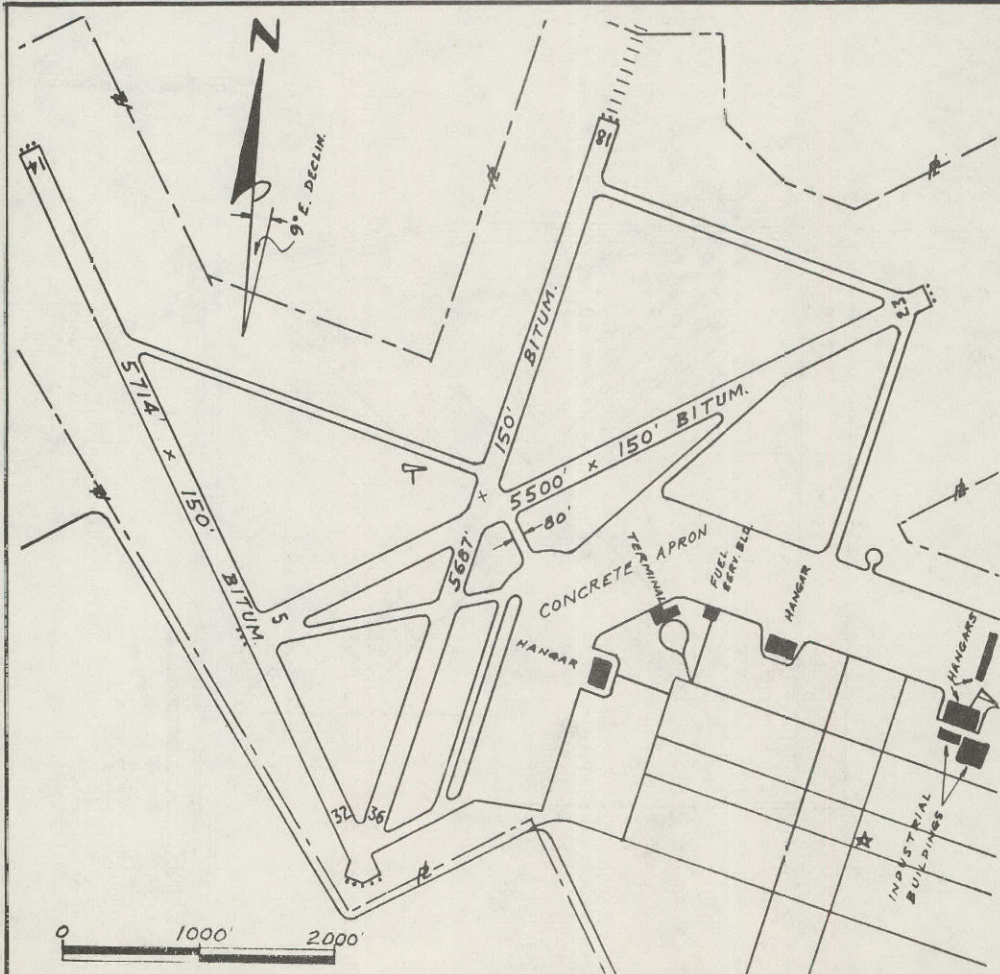
VICTORIA, Ball
 LOC: 5 N
 LAT: 28-53 LONG: 97-01
 EL: 107
 RNWY: 2500 sod
 SECT: San Antonio
 FUEL: 80/87, 100/130
 REP: Major
 UNICOM: 122.8
 MGR: Warren Ball
 Rt. 4, Box 106
 Victoria, Texas





VICTORIA, Victoria Co. (Foster Field)

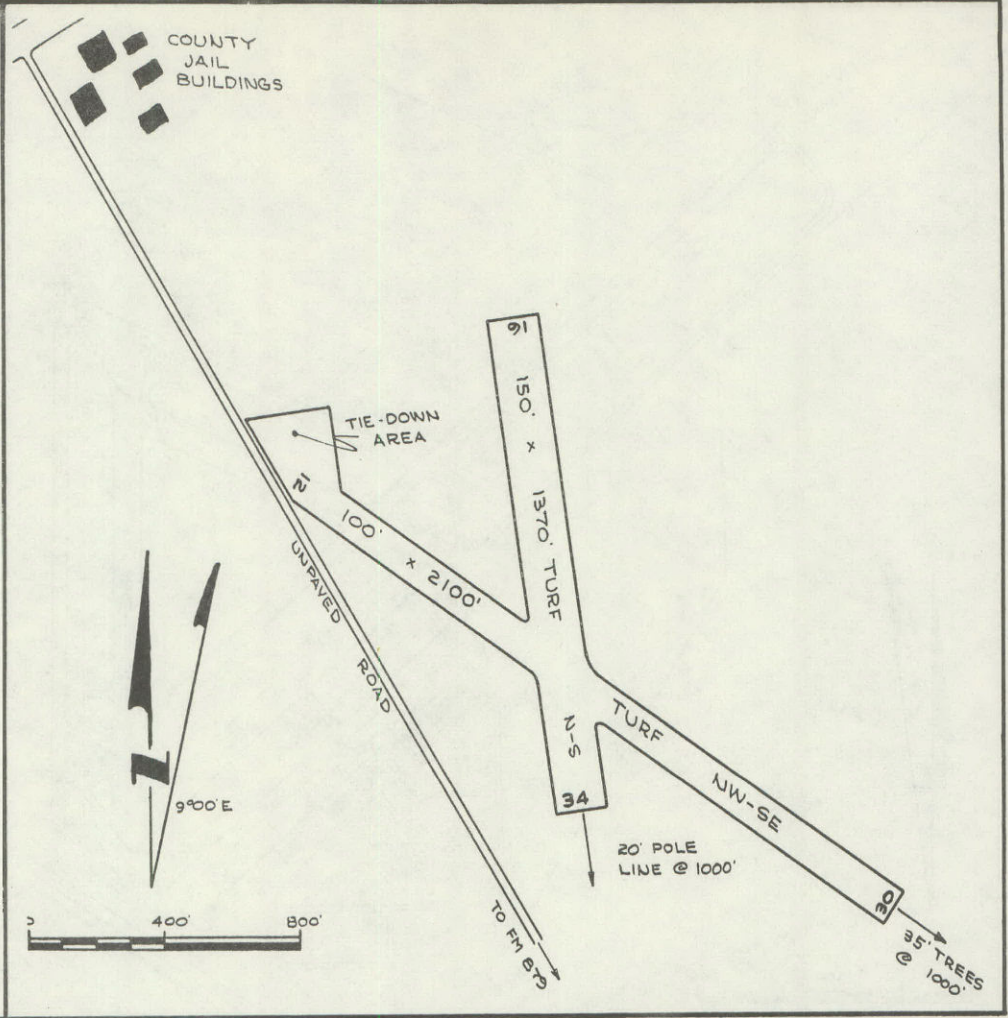
LOC: 6 NE
 LAT: 28-51 LONG: 96-55
 EL: 115
 RNWY: 10300 HL
 SECT: San Antonio
 FUEL: 80/87, 100/130, 115/145
 REP: Major
 UNICOM: 122.8
 CAFE: Airport Cafe
 RMKS: Rnwy 17R-35L & Rnwy 06L-24R clsd to take off & landing
 MGR: A. J. Prevost
 Rt. 2
 Victoria Co. Airport
 Victoria, Texas
 OPERATORS:
 Victoria Aviation



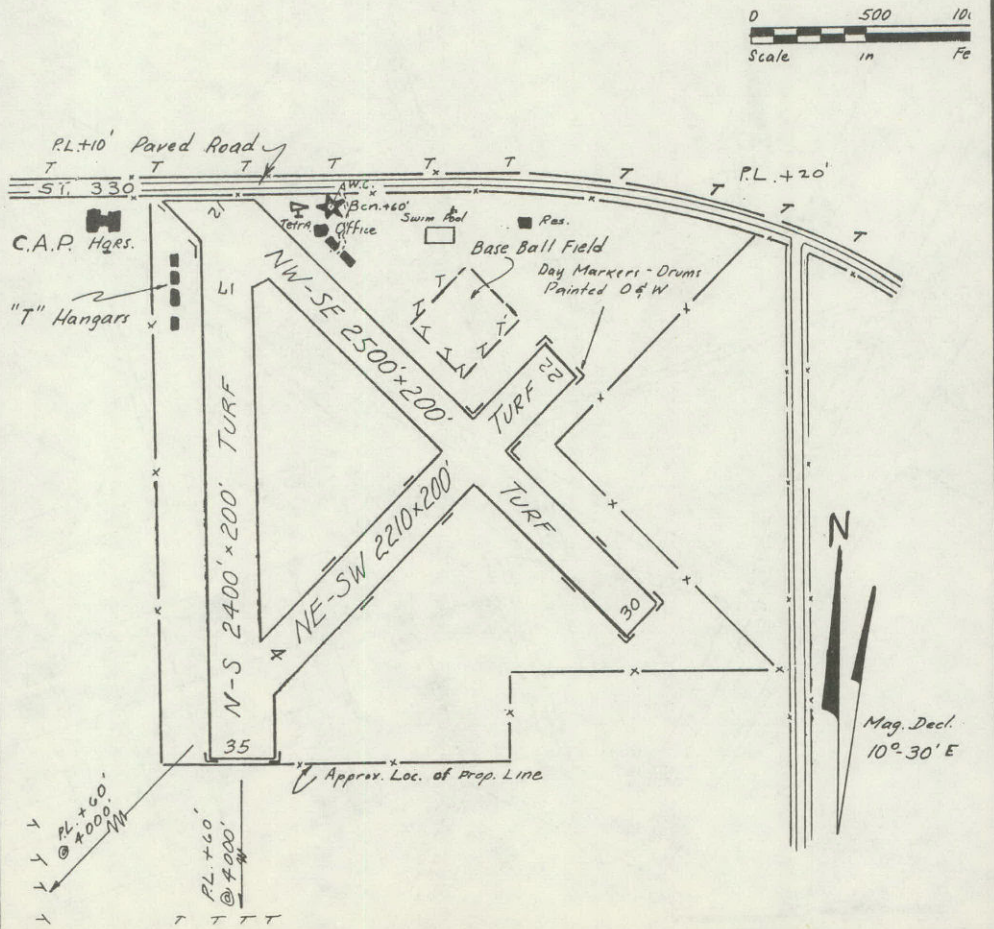
WACO, Municipal

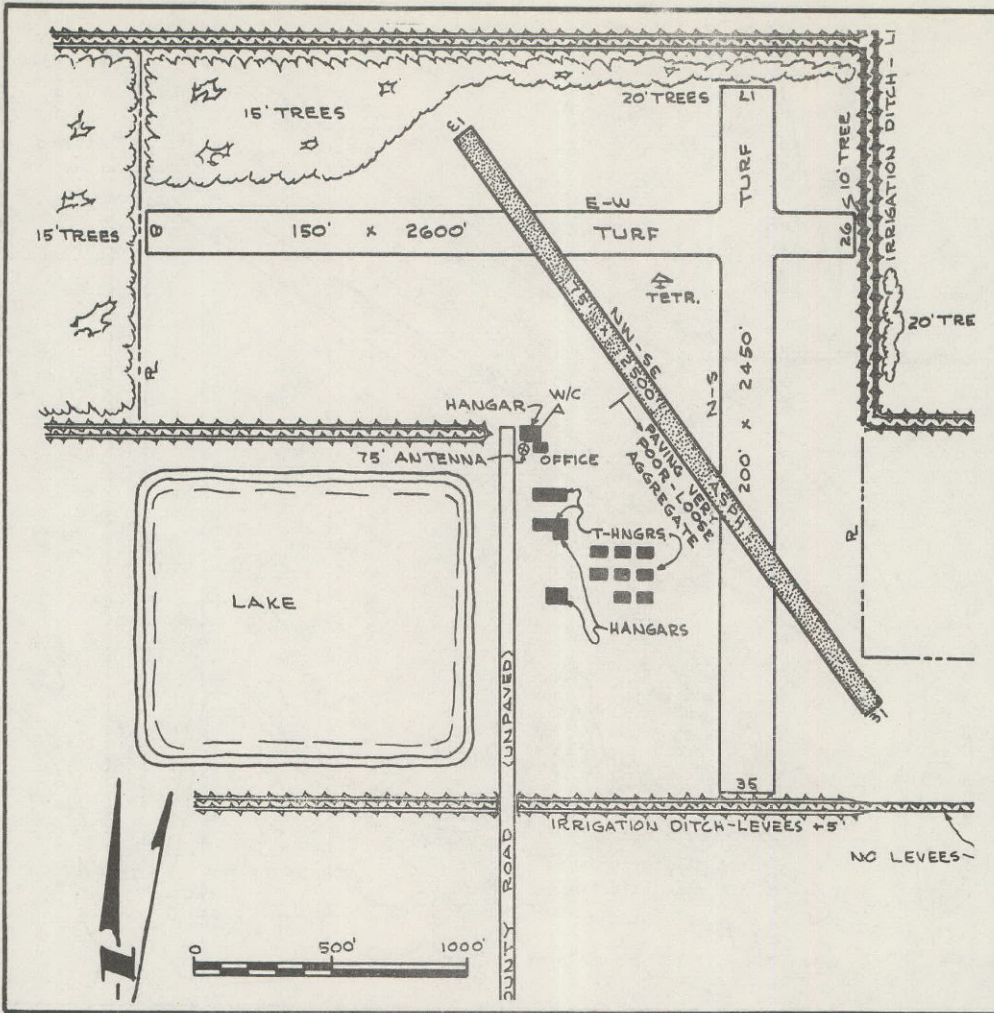
LOC: 6 NW
 LAT: 31-37 LONG: 97-13
 EL: 515
 RNWY: 5714 HL
 SECT: Austin
 FUEL: 80/87, 100/130
 REP: Major
 CAFE: Airport Cafe
 UNICOM: 123.0
 MGR: Loyd B. Slimp, Jr.
 Rt. 3, Box 173 T
 Waco, Texas
 OPERATORS:
 Aircraft Services
 KLCO Aircraft Services
 Miller Aircraft, Inc.
 *Frank Price Flight Service
 Waco Flying Service
 See VFR Reporting Points pg XXIII

WAXAHACHIE, Waxahachie Air Strip
 LOC: 3 NE
 LAT: 32-24 LONG: 96-47
 EL: 725
 RNWY: 2200 sod
 SECT: Dallas
 MGR: Richard Tuck
 Box 731
 Waxahachie, Texas

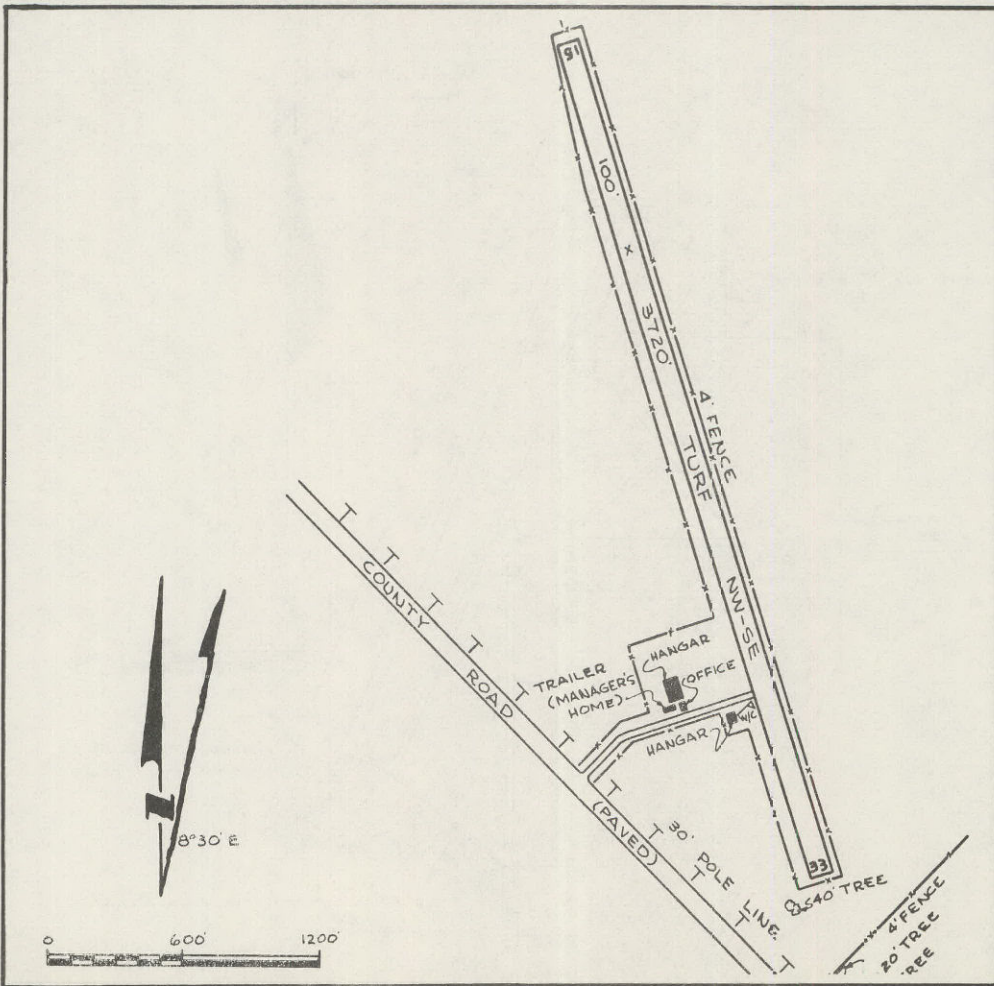


WELLINGTON, Marian Airpark
 LOC: 2 SE
 LAT: 34-51 LONG: 100-12
 EL: 2010
 RNWY: 2500 sod
 SECT: Oklahoma City
 FUEL: 80/87
 REP: Major
 RMKS: Ruf
 MGR: Cliff Hartman
 Marian Airpark
 Wellington, Texas



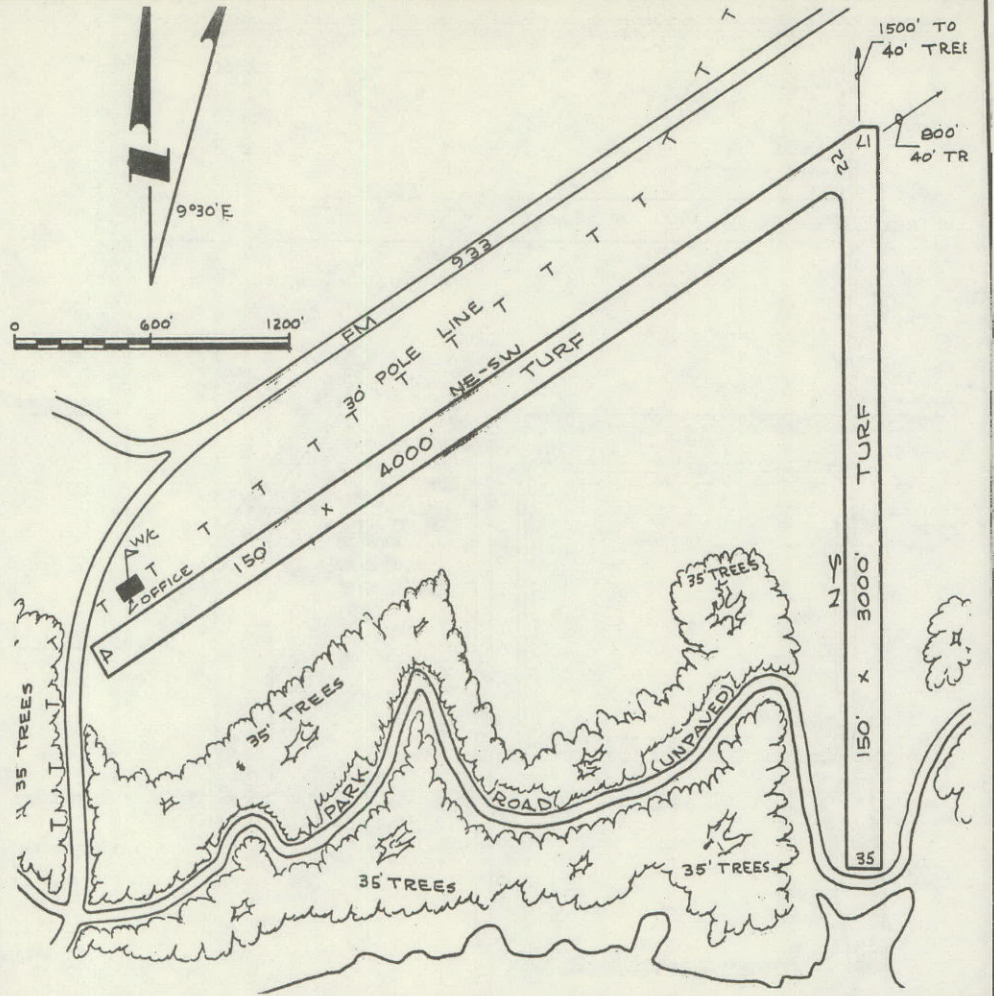


WESLACO, Mid-Valley
 LOC: 2 NE
 LAT: 26-11 LONG: 97-58
 EL: 70
 RNWY: 2500 H
 SECT: Corpus Christi
 FUEL: 80/87
 REP: Minor
 RMKS: Livestock on fld
 MGR: David Setter
 Mid-Valley Airport
 Weslaco, Texas
 OPERATORS:
 *Weslaco Flying Service

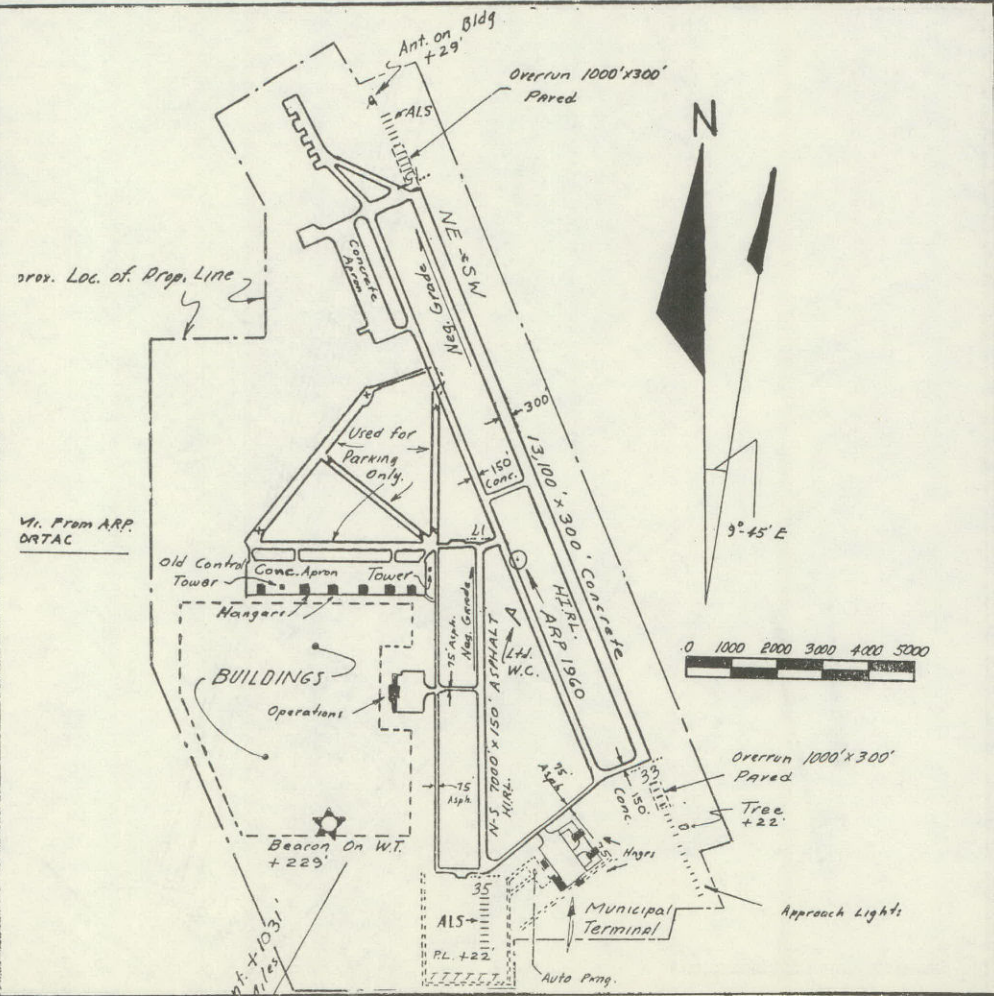


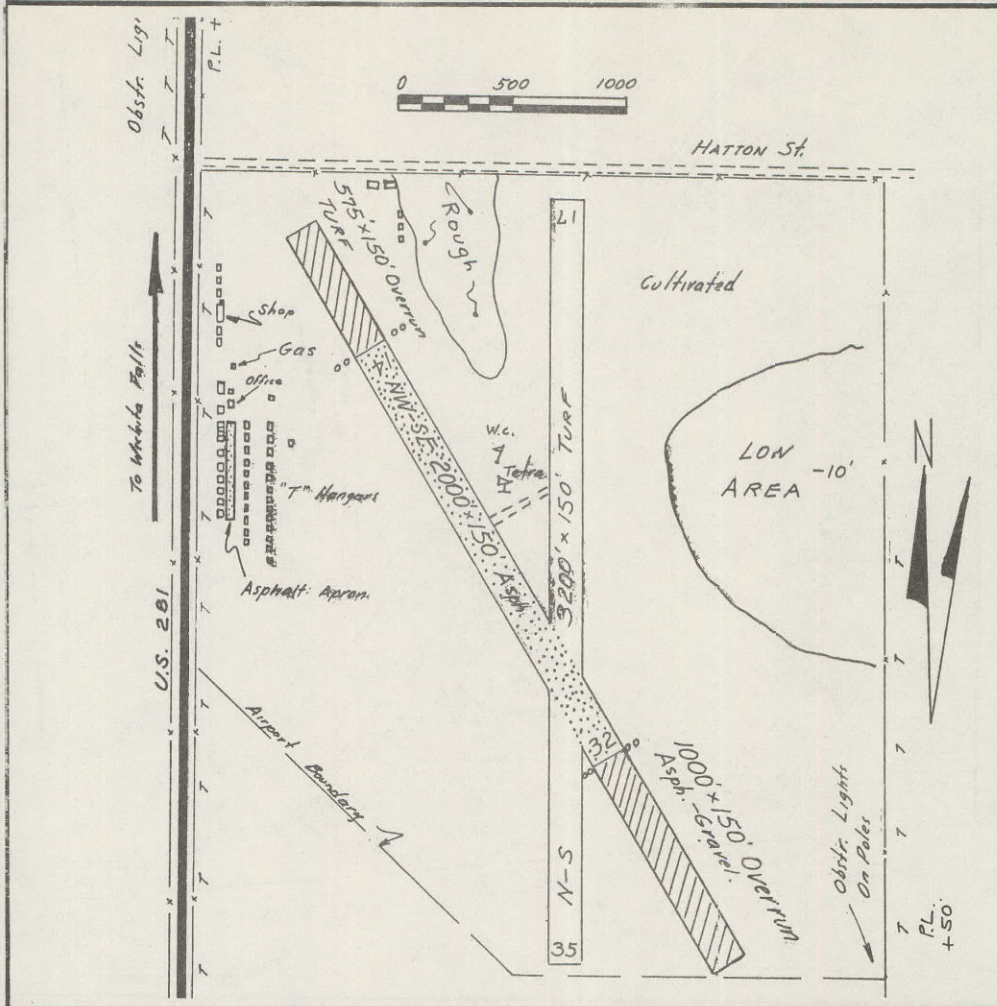
Wharton, Municipal
 LOC: 6 SE
 LAT: 26-16 LONG: 95-01
 EL: 90
 RNWY: 3720 sod L
 SECT: San Antonio
 FUEL: 80/87, 100/130
 REP: Minor
 UNICOM: 122.8
 MGR: Carl W. Nichols
 Box 1182
 Wharton, Texas
 OPERATORS:
 Wharton Flying Service

WHITNEY, Lake Whitney State Park
 LOC: 3 SW
 LAT: 31-55 LONG: 97-22
 EL: 570
 RNWY: 4000 sod
 SECT: Austin
 CAFE: Fisherman's Inn
 MGR: J. F. Hayles
 Box 266
 Whitney, Texas

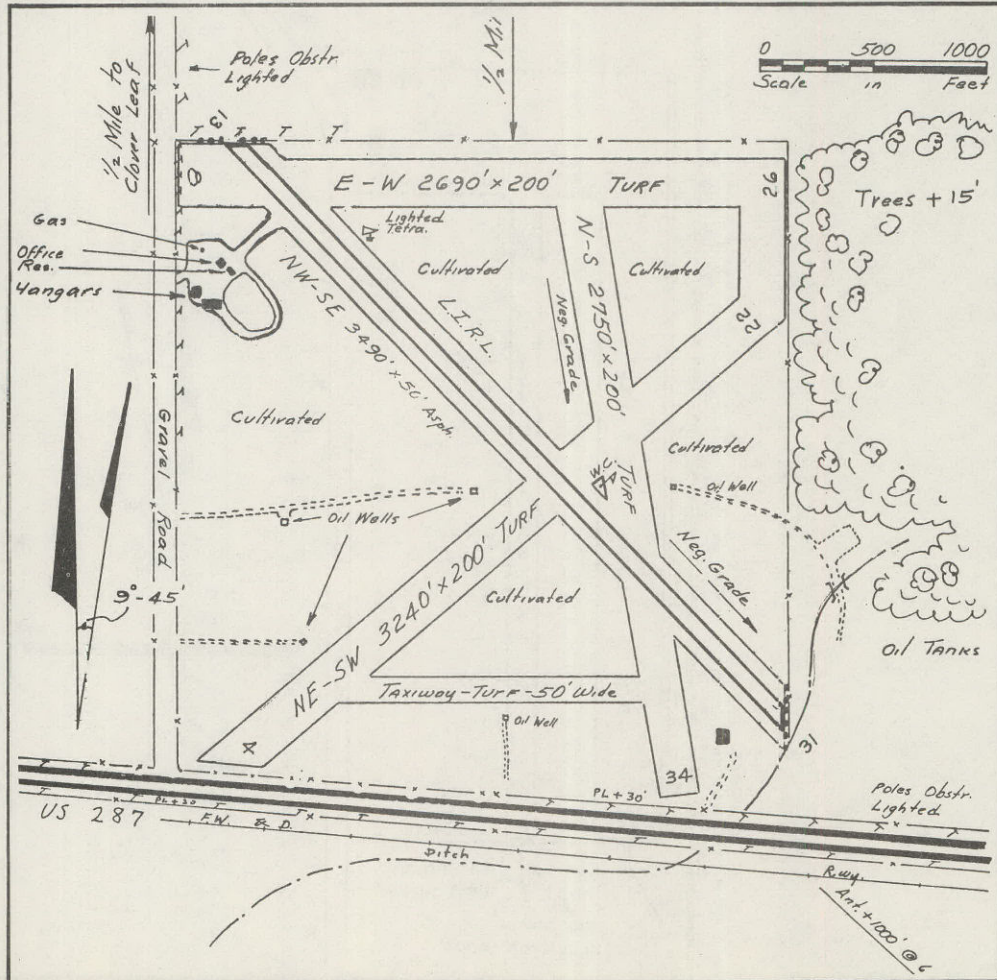


WICHITA FALLS, Municipal
 LOC: 6 N
 LAT: 33-59 LONG: 98-31
 EL: 1015
 RNWY: 13100 HL
 SECT: Dallas
 FUEL: 80/87, 100/130, 115/145, J
 REP: Major
 UNICOM: 123.0
 CAFE: Skyroom
 MGR: Fulcher Armstrong
 Box 809
 Wichita Falls, Texas
 OPERATORS:
 Wichita Falls Air Transport,
 Inc.
 See VFR Reporting Points pg XXIV



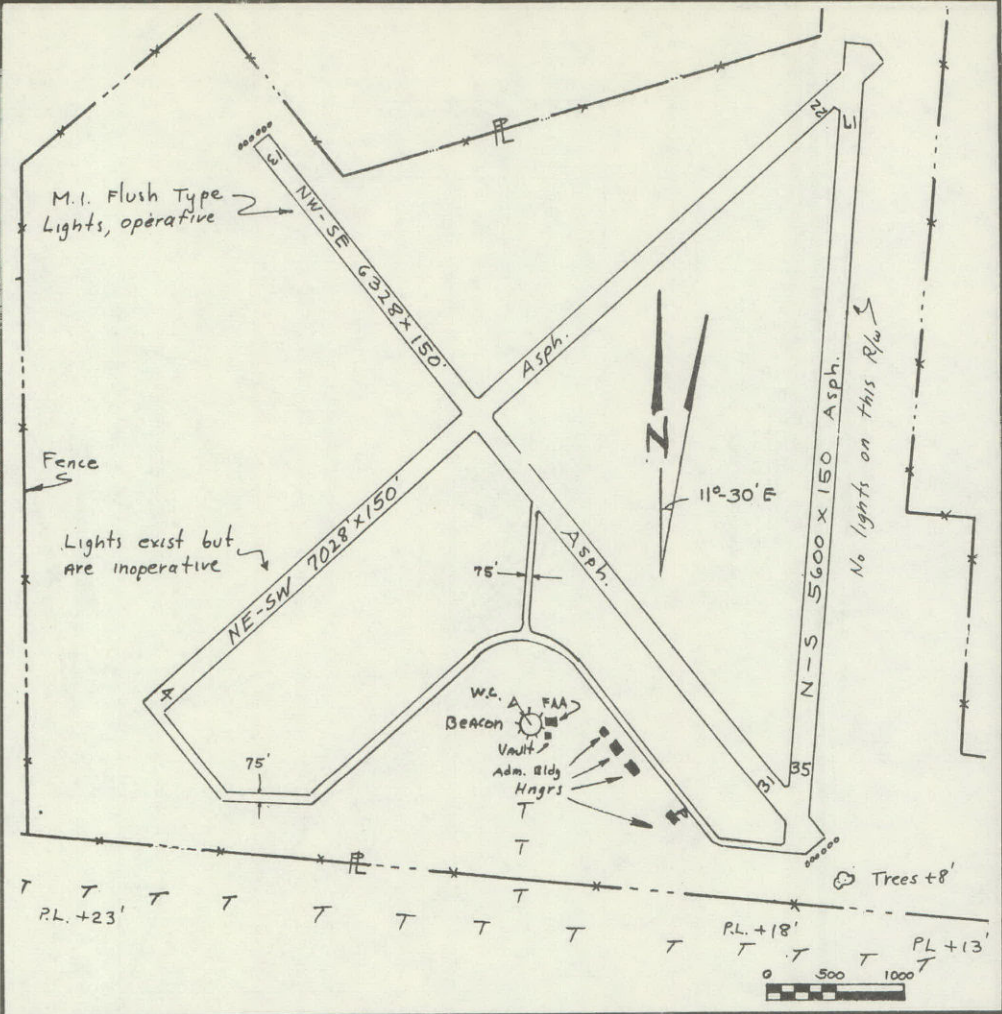


WICHITA FALLS, Kickapoo
 LOC: 3 S
 LAT: 33-52 LONG: 98-29
 EL: 985
 RNWY: 3000 HL on 3200 sod
 SECT: Dallas
 FUEL: 80/87, 100/130
 REP: Major
 UNICOM: 122.8
 CAFE: Dairy Mart
 MGR: R. M. Higbie
 Box 868
 Wichita Falls, Texas
 OPERATORS:
 J. A. Cornish Flying Service
 Holman Flying Service
 *Midwest Aero Spray
 TexAirmen, Inc.

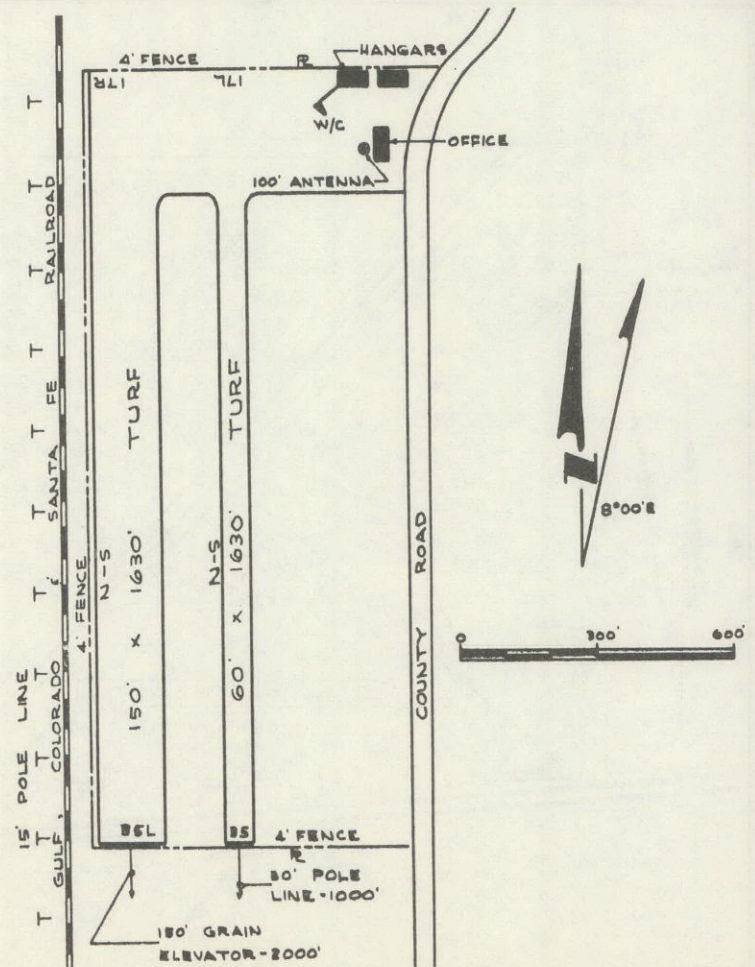


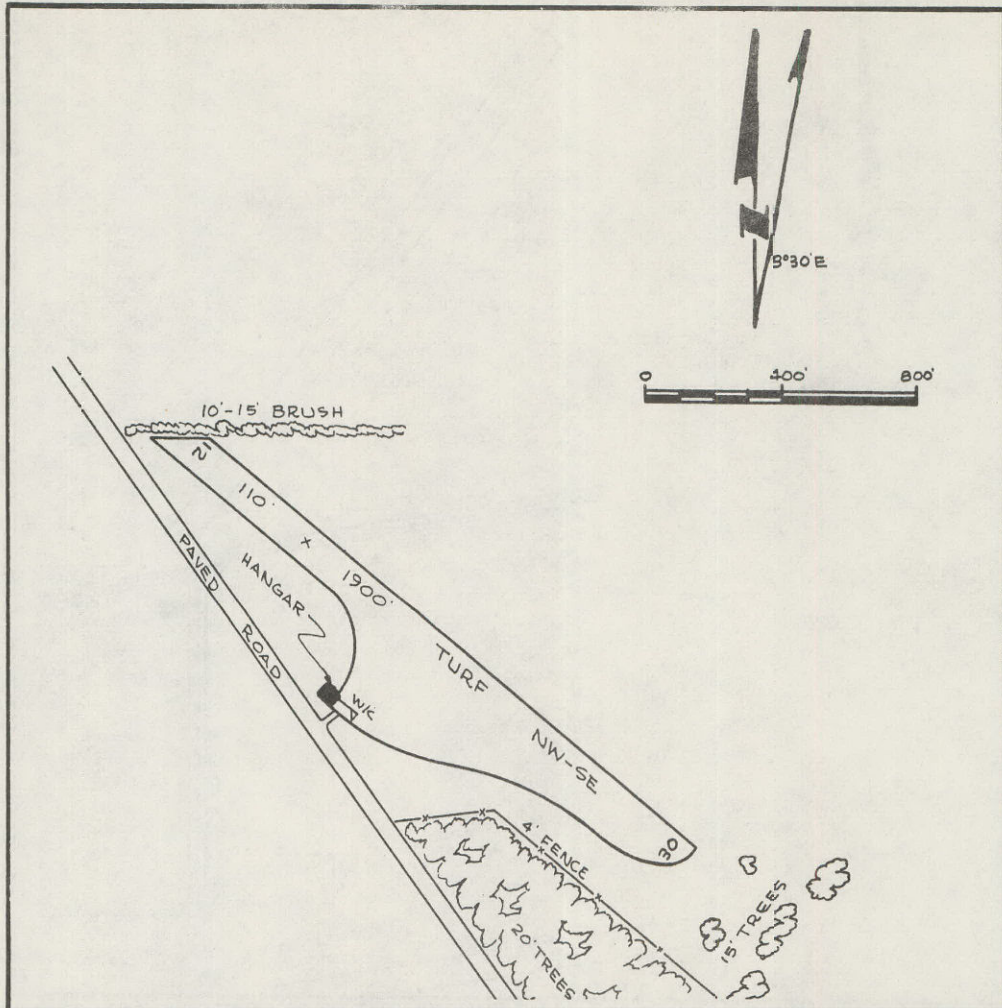
WICHITA FALLS, Wichita Valley
 LOC: 7 NW
 LAT: 33-57 LONG: 98-37
 EL: 1020
 RNWY: 3490 HL
 SECT: Dallas
 FUEL: 80/87, 100/130
 REP: Major
 UNICOM: 122.8
 RMKS: Rnwy lgts on req after 2230
 MGR: C. E. Warren
 Rt. 2
 Iowa Park, Texas
 OPERATORS:
 *Ed's Aero Spray
 Wichita Valley Aviation

WINK, Winkler Co
 LOC: 4 NW
 LAT: 31-47 LONG: 103-12
 EL: 2824
 RNWY: 7028 H
 SECT: El Paso
 FUEL: 80/87, 100/130
 REP: Minor
 RMKS: Lgts on req
 MGR: J. W. Brumlow
 Box 797
 Wink, Texas
 OPERATORS:
 Brumlow's Flying Service

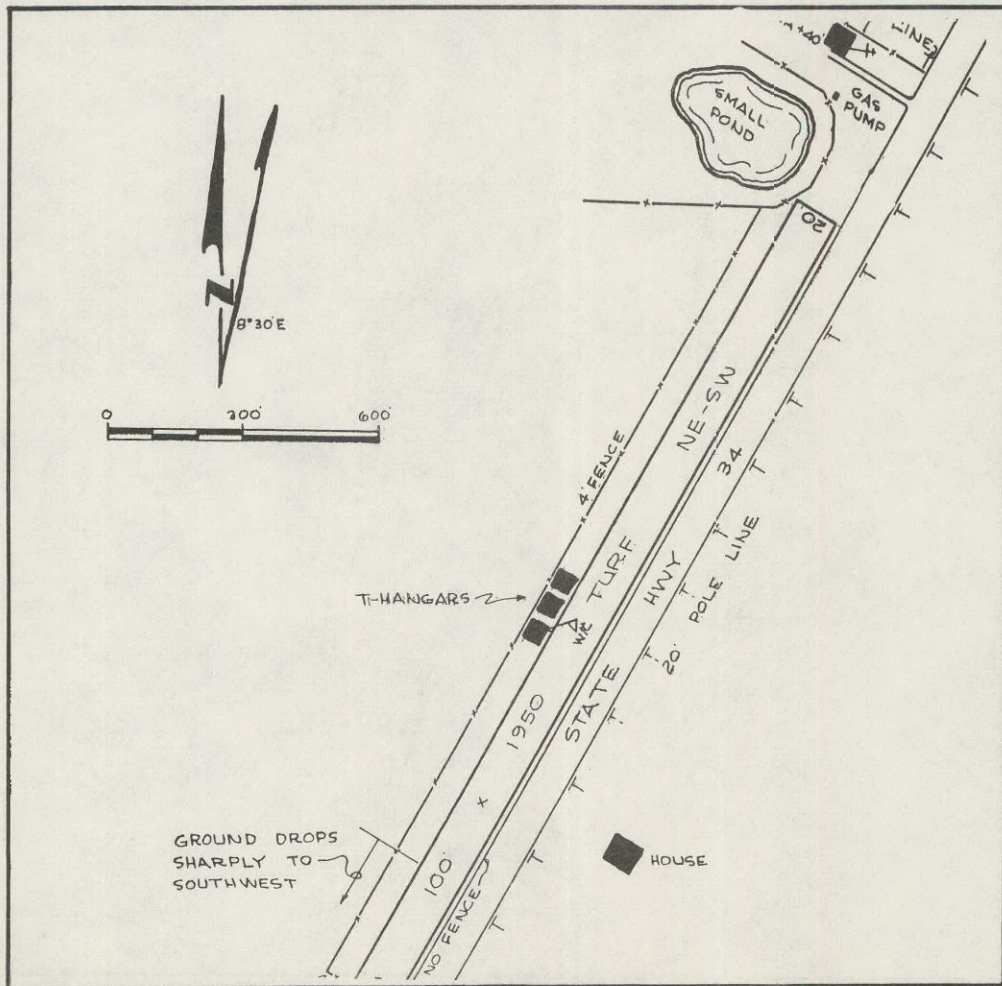


WINNIE, Winnie
 LOC: 1 S
 LAT: 29-49 LONG: 94-22
 EL: 20
 RNWY: 1630 sod
 SECT: San Antonio
 FUEL: 80/87
 MGR: T. F. Jenkins
 Box 145
 Winnie, Texas
 OPERATORS:
 M & M Air Service



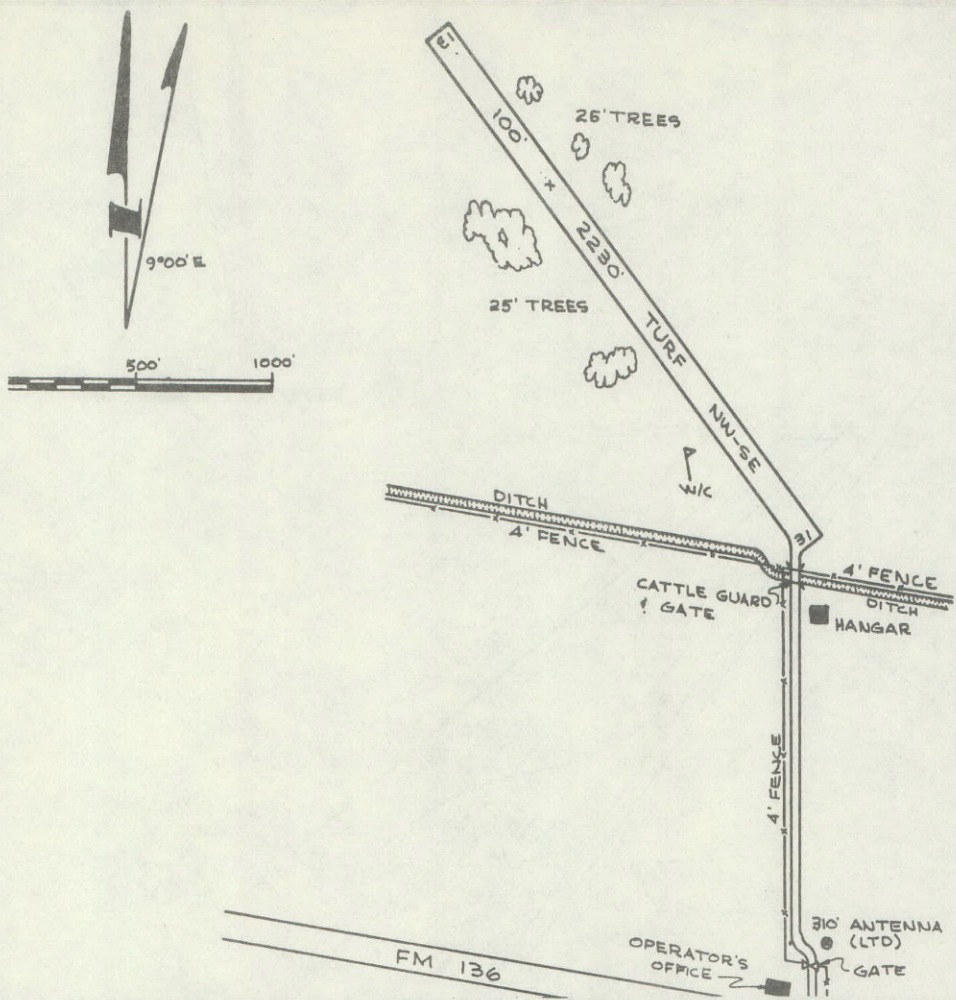


WOLFE CITY, Henington
 LOC: Adj NW
 LAT: 33-22 LONG: 96-05
 EL: 680
 RNWY: 2240 sod
 SECT: Dallas
 RMKS: Pvt; clsd during wet weather
 MGR: C. K. Henington
 Wolfe City, Texas

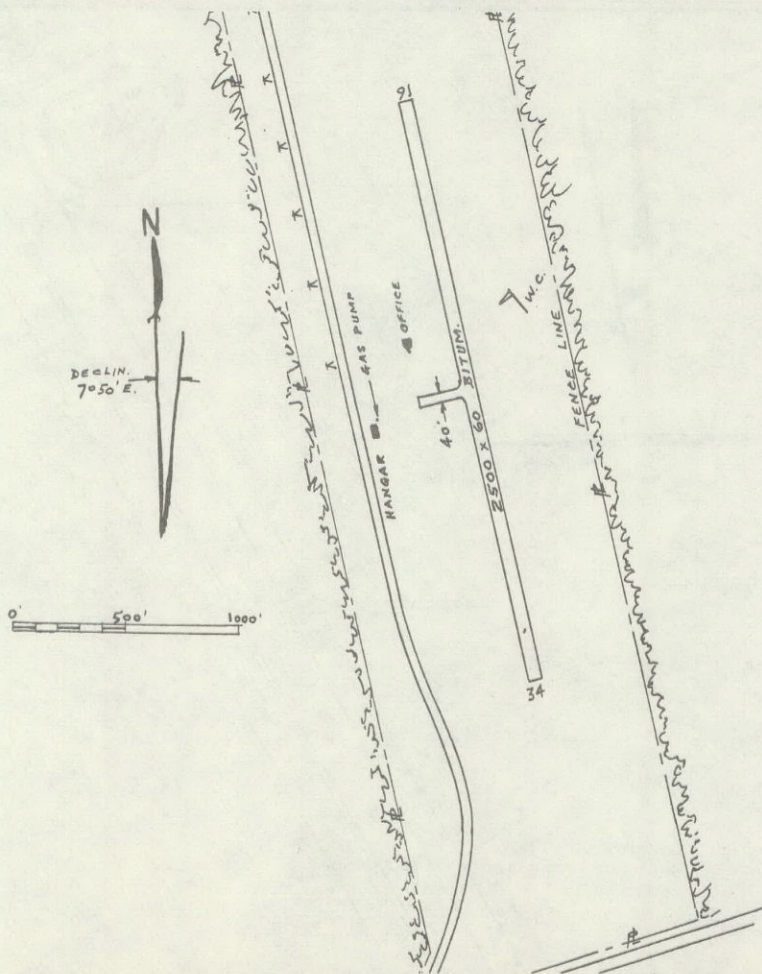


WOLFE CITY, Paul Fulks
 LOC: 2 NNW
 LAT: 33-24 LONG: 95-04
 EL: 720
 RNWY: 1945 sod
 SECT: Dallas
 RMKS: P-line N
 MGR: Paul Fulks, Sr.
 Wolfe City, Texas

WOODSBORO, E. Layton Brown
 LOC: 1 NE
 LAT: 28-15 LONG: 97-19
 EL: 52
 RNWY: 2230 sod
 SECT: San Antonio
 FUEL: 100/130
 RMKS: Pvt; livestock on fld
 MGR: E. Layton Brown
 Box Q
 Woodsboro, Texas



WOODVILLE, Tyler Co.
 LOC: 2 W
 LAT: 30-47 LONG: 94-28
 EL: 388
 RNWY: 2500 H
 SECT: Beaumont
 FUEL: 80/87
 MGR: County Judge, Tyler Co.
 Box 637
 Woodville, Texas
 OPERATORS:
 Robert A. Mann
 Woodville Flying Club



ABERNATHY, Davis
 LOC: 1/2 SW
 LAT: 33-49 LONG: 101-52
 EL: 3360
 RNWY: 1800 sod
 SECT: Dallas
 MGR: James W. Davis
 Box 475
 Abernathy, Texas

ABILENE, Butterfield Trail
 LCC: 3 1/2 N
 LAT: 32-32 LONG: 99-47
 EL: 1670
 RNWY: 3100 HL
 SECT: Dallas
 FUEL: 80/87, 100/130
 REP: Major
 UNICOM: 122.8
 RMKS: P-line NW
 MGR: Paul D. Volgamore
 Box 1194
 Abilene, Texas
 OPERATORS:
 Air Service Co.

ADDISON, Addison
 (See Dallas, Addison)

AERIAN, Moser
 LCC: 17 SW
 LAT: 35-10 LONG: 102-57
 EL: 4000
 RNWY: 4500 sod
 SECT: Albuquerque
 RMKS: Pvt; emerg use only;
 livestock on fld
 MGR: Malcolm Moser

AIKEN, Thompson Farm
 LCC: 2 NW
 LAT: 34-10 LONG: 101-32
 EL: Unknown
 RNWY: Unknown
 SECT: Oklahoma City

ALEDO, Beggs Ranch
 LOC: 4 N
 LAT: 32-45 LONG: 97-36
 EL: 1050
 RNWY: 2500 sod
 SECT: Dallas
 RMKS: Pvt
 MGR: Beggs Cattle Co.
 704 Flat Iron Bldg.
 Fort Worth, Texas

ALIEF, Andrau Airpark
 (See Houston, Andrau)

ALPINE, Presidio Co.
 (See Marfa, Presidio Co.)

ALPINE, O2 Ranch
 LOC: 35 SSW
 LAT: 29-51 LONG: 103-44
 EL: 3780
 RNWY: 5000 sod
 SECT: Del Rio
 RMKS: Pvt; emerg use only;
 soft when wet
 MGR: Lykes Bros. Inc.
 O2 Ranch
 Alpine, Texas

ALPINE, Pierce Altuda Ranch
 LOC: 15 E
 LAT: 30-18 LONG: 103-28
 EL: 4780
 RNWY: 4500 sod
 SECT: El Paso
 RMKS: P-line NW
 MGR: Miles Pierce
 Box 307
 Alpine, Texas

AMARILLO, KFDD-TV
 LOC: 3 N
 LAT: 35-17 LONG: 101-50
 EL: 3573
 RNWY: 1600 sod
 SECT: Oklahoma City
 FUEL: 80/87
 REP: Minor
 RMKS: Pvt; emerg use only;
 surrounded by P-lines
 MGR: Dan True
 Box 1400, KFDD-TV
 Amarillo, Texas

ANSON, Pittard
 LOC: 2 W
 LAT: 32-44 LONG: 99-56
 EL: 1950
 RNWY: 2000 H
 SECT: Dallas
 RMKS: Pvt; emerg use only
 MGR: Knox Pittard
 Anson, Texas

ARANSAS PASS, Municipal
 LOC: 1/2 SE
 LAT: 27-54 LONG: 97-08
 EL: 4
 RNWY: 2000 H
 SECT: Corpus Christi
 MGR: Paul Lomax
 First State Bank
 Aransas Pass, Texas

ARCHER CITY, Archer Co.
 LOC: 1/2 N
 LAT: 33-35 LONG: 98-37
 EL: 1041
 RNWY: 2400 sod
 SECT: Dallas
 Cont'd.

Archer City, cont'd.
 RMKS: P-line S
 MGR: Archer City Chamber of
 Commerce
 County Judge
 Box 367
 Archer City, Texas

ASPERMONT, Aspermont
 LOC: 3 SW
 LAT: 33-06 LONG: 100-15
 EL: 1790
 RNWY: 2700 sod
 SECT: Dallas

ASPERMONT, Martin Ranch
 LOC: 6 SE
 LAT: 33-04 LONG: 100-11
 EL: 1740
 RNWY: 2100 sod
 SECT: Dallas

ATHENS, Jones Municipal
 LOC: 3 SE
 LAT: 32-10 LONG: 95-50
 EL: 445
 RNWY: 3800 HL
 SECT: Shreveport
 FUEL: 80/87, 100/130
 UNICOM: 122.8
 CAFE: Town House 1 mile
 RMKS: Watch for trucks; do not get off
 rnwy when ground is wet
 MGR: Dr. Dwight A. Jones
 Box 889
 Athens, Texas

AUSTIN, Rolido Ranch
 LOC: 12 W
 LAT: 30-18 LONG: 97-56
 EL: 925
 RNWY: 2200 sod
 SECT: Austin
 RMKS: Pvt; P-line S; trees N

AUSTIN, McCandless Ranch
 LOC: 22 W
 LAT: 30-25 LONG: 98-01
 EL: 750
 RNWY: 2600 H
 SECT: Austin
 RMKS: Pvt; emerg use only
 MGR: L. L. McCandless
 408 Comal
 Austin, Texas

AZLE, Atwood
 (See Fort Worth, Atwood)

AZLE, Flying Oaks
 (See Fort Worth, Flying Oaks)

AZLE, Shangri-La Guest Ranch
(See Fort Worth, Shangri-La Guest Ranch)

BAKERSFIELD, Hat-A-Ranch
LOC: 14 SE
LAT: 30-42 LONG: 102-20
EL: 2900
RNWY: 3200 sod
SECT: El Paso
MGR: Arthur G. Harral, Jr.
2001 West Beauregard
San Angelo, Texas

BALLINGER, Freeman's Ranch
LOC: 4 S
LAT: 31-41 LONG: 99-56
EL: Unknown
RNWY: Unknown
SECT: Austin

BALMORHEA, Balmorhea
LOC: 1 NW
LAT: 30-59 LONG: 103-46
EL: 3300
RNWY: 4700 sod
SECT: El Paso
MGR: B. M. Harding
Rt. 2
Moody, Texas
OPERATORS:
*B. M. Harding Dusting Serv.

BASTROP, Bastrop
LOC: 2 S
LAT: 30-05 LONG: 97-20
EL: 350
RNWY: 2800 sod
SECT: Austin
RMKS: Trees NW; P-line N
MGR: J. A. Griesenbeck
Griesenbeck Furniture Co.
Bastrop, Texas

BATESVILLE, Batesville
LOC: Adj WSW
LAT: 28-57 LONG: 99-37
EL: 640
RNWY: 2000 H
SECT: San Antonio
FUEL: 80/87
CAFE: Brown Hut
RMKS: Pvt; emerg use only; rdo
twr W
MGR: Agricultural Supply of Batesville
Box 62
Batesville, Texas
OPERATORS:
*Agricultural Supply of Batesville

BAY CITY, Fay Ranch
LOC: 11 SE
LAT: 28-56 LONG: 95-47
EL: 35
RNWY: 2900 sod
SECT: San Antonio
RMKS: Pvt; trees NW
MGR: Albert B. Fay
1801 Dallas Avenue
Houston 3, Texas

BAY CITY, Fehmel Dusting Serv.
LOC: 2 S
LAT: 28-57 LONG: 95-58
EL: 50
RNWY: 2600 sod
RMKS: Pvt
MGR: J. W. Fehmel
Box 1061
Bay City, Texas
OPERATORS:
*Fehmel Dusting Serv.

BEEVILLE, Rountree Ranch
LOC: 8 SW
LAT: 28-18 LONG: 97-50
EL: 240
RNWY: 3500 sod
SECT: Corpus Christi
UNICOM: 122.8
RMKS: Pvt; emerg use only
MGR: J. G. Rountree
Box 9044
Austin 17, Texas

BELLVILLE, Grawunder Field
LOC: 1/2 SE
LAT: 29-56 LONG: 96-14
EL: 265
RNWY: 2500 HL
SECT: San Antonio
FUEL: 80/87
RMKS: P-line W; tv twr N, NW;
use strips only; incline southward
MGR: Henry Grawunder, Jr.
Box 144
Bellville, Texas

BELTON, Barge Ranch
LOC: 3 N
LAT: 31-06 LONG: 97-27
EL: 567
RNWY: 2000 sod
SECT: Austin
RMKS: Pvt; trees each end
MGR: Vernon Barge
Rt. 1
Belton, Texas

BERTRAM, Price Airstrip
LOC: 3 NE
LAT: 30-46 LONG: 98-00
EL: 1200
RNWY: 2000 sod
SECT: Austin
MGR: Vernon Price
Rt. 1
Bertram, Texas

BLANCO, W E -4 Ranch
LOC: 3 SE
LAT: 30-05 LONG: 98-24
EL: 1350
RNWY: 2600 sod
SECT: Austin
RMKS: Livestock on fld
MGR: Hubert Taylor, Jr.
Blanco, Texas

BOERNE, Ammann Field
LOC: 4 NE
LAT: 29-53 LONG: 98-40
EL: 1440
RNWY: 2000 sod
SECT: San Antonio
FUEL: 80/87
REP: Minor
RMKS: P-line N, S
MGR: Joseph C. Ammann
Box 517
Boerne, Texas

BOERNE, Bergmann
LOC: 4 NW
LAT: 29-50 LONG: 98-46
EL: 1564
RNWY: 1800 sod
SECT: San Antonio
RMKS: Trees NW, P-line SE;
livestock on fld
MGR: Walter Bergmann
Boerne, Texas

BOERNE, Burke Ranch
LOC: 6 SW
LAT: 29-43 LONG: 98-40
EL: 1400
RNWY: 2900 sod
SECT: San Antonio
UNICOM: 122.8
RMKS: P-line N, S
MGR: Marian E. Burke
Burke Aviation
International Airport
San Antonio, Texas

BOERNE, Kirschke Ranch
LOC: 4 ESE
Con't

Boerne, con't
 LAT: 29-46 LONG: 98-38
 EL: 1440
 RNWY: 2500 sod
 SECT: San Antonio
 RMKS: Trees N of N fence, emerg
 use only; fence S
 MGR: John A. Kirschke
 Box 125
 Boerne, Texas

BONHAM, Dobbins
 LOC: 6 N
 LAT: 33-40 LONG: 96-11
 EL: 620
 RNWY: 1900 sod
 SECT: Dallas
 FUEL: 80/87
 RMKS: Pvt
 MGR: Doyle G. Dobbins
 104 E. Russell Avenue
 Bonham, Texas
 OPERATORS:
 *Dobbins Dusters

BONNEY, Fay Ranch
 LOC: 2 E
 LAT: 29-18 LONG: 95-24
 EL: 30
 RNWY: 3000 sod
 SECT: San Antonio
 RMKS: P-line SE
 MGR: Albert B. Fay
 1801 Dallas Avenue
 Houston, Texas

BOOKER, Booker
 LOC: Adj SE
 LAT: 36-26 LONG: 100-32
 EL: 2830
 RNWY: 3960 sod
 SECT: Wichita
 FUEL: 80/87, 91/96
 RMKS: Pvt; P-line N, E; soft
 when wet; livestock on fld;
 circle town for transportation
 MGR: Harry S. Mitchell
 Booker, Texas

BOOKER, Figure 1 Ranch
 LOC: 13 S
 LAT: 36-17 LONG: 100-32
 EL: 2650
 RNWY: 2700 sod
 SECT: Wichita
 FUEL: 91/96
 RMKS: Pvt; emerg use only;
 buildings SE
 Con't

Booker, con't
 MGR: W. T. Tregellas
 Rt. 2
 Perryton, Texas

BOOKER, Paine
 LOC: 8 SE
 LAT: 36-22 LONG: 100-27
 EL: 2760
 RNWY: 3800 sod
 SECT: Wichita
 FUEL: 80/87
 REP: Minor
 RMKS: Pvt; emerg use only;
 P-line N
 MGR: Sim Paine
 Booker, Texas
 OPERATORS:
 Sim's Flying Service

BOWIE, Bowie
 LOC: 2 NNE
 LAT: 33-35 LONG: 97-49
 EL: 1100
 RNWY: 2475 sod
 SECT: Dallas
 RMKS: P-line E; 360' twr E; trees
 fence SW; hill W; livestock
 on fld

BOXELDER, Shawnee Ranch
 LOC: 4 SE
 LAT: 33-25 LONG: 94-50
 EL: 375
 RNWY: 3000 sod
 SECT: Shreveport
 MGR: Olan Key, M. D.
 2609 19th
 Lubbock, Texas

BRACKETTVILLE, Frerich Ranch
 LOC: 16 WSW
 LAT: 29-10 LONG: 100-38
 EL: 995
 RNWY: 1500 sod
 SECT: Del Rio
 FUEL: 80/87
 RMKS: Loose rock on ldg strips;
 use strips only
 MGR: Leo Frerich
 Brackettville, Texas

BRACKETTVILLE, Jameson Ranch
 (Flying X)
 LOC: 16 SW
 LAT: 29-06 LONG: 100-33
 EL: 956
 Con't

Brackettville, con't
 RNWY: 1800 sod
 SECT: Del Rio
 RMKS: Pvt; fences both ends
 MGR: Ama Lee Jameson
 Box 666
 Brackettville, Texas

BRACKETTVILLE, Leona Ranch
 LOC: 15 N
 LAT: 29-30 LONG: 100-22
 EL: 1720
 RNWY: 3200 H
 SECT: Del Rio
 RMKS: Emerg only
 MGR: W. L. Moody, IV
 Brackettville, Texas

BRACKETTVILLE, Rio Nueces
 Hunting Lodge
 LOC: 15 NNE
 LAT: 29-31 LONG: 100-19
 EL: 1390
 RNWY: 3300 sod
 SECT: Del Rio
 RMKS: Bluff SSE
 MGR: Lloyd L. Davis
 Box 555
 Brackettville, Texas

BRADY, Curtis Ranch
 LOC: 13 NE
 LAT: 31-18 LONG: 99-14
 EL: 1740
 RNWY: 3700 sod
 SECT: Austin
 MGR: Harry L. Curtis
 Box 830
 Brady, Texas

BRAZORIA, Cow Trap
 LOC: 15 S
 LAT: 28-50 LONG: 95-31
 EL: 4
 RNWY: 1600 sod
 SECT: San Antonio
 RMKS: Pvt; light planes-dry
 weather; livestock on
 fld
 MGR: H. E. Merchant
 Drawer 188
 Lake Jackson, Texas

BREMOND, Bremond
 LOC: 1 SW
 LAT: 31-08 LONG: 96-40
 EL: 460
 Con't

Bremond, con't
 RNWY: 2100 sod
 SECT: Austin
 FUEL: 80/87
 RMKS: Fence each end; livestock
 on fld
 MGR: John C. Roberts
 Box 456
 Bremond, Texas

BRIDGEPORT, Municipal
 LOC: 3 NW
 LAT: 33-16 LONG: 97-48
 EL: 950
 RNWY: 2800 sod
 SECT: Dallas
 FUEL: 80/87
 RMKS: Surrounded by P-lines
 MGR: H. R. Harwood
 Box 36
 Bridgeport, Texas

BROOME, Lee Stringer Ranch
 LOC: 1 NE
 LAT: 31-46 LONG: 100-49
 EL: 2200
 RNWY: 2600 sod
 SECT: Austin
 RMKS: Pvt
 MGR: L. R. Stringer
 1012 Oil & Gas Bldg.
 Wichita Falls, Texas

BROWNFIELD, Davis Farm
 LOC: 6 S
 LAT: 33-06 LONG: 102-16
 EL: Unknown
 RNWY: Unknown
 SECT: Roswell

BROWNSVILLE, Laake Flying
 Service (Owens Field)
 LOC: 12 NW
 LAT: 26-04 LONG: 97-36
 EL: 42
 RNWY: 2700 sod
 SECT: Corpus Christi
 FUEL: 80/87
 REP: Minor
 RMKS: P-line N; ditch W
 MGR: Lowell Laake
 Box 1979
 Brownsville, Texas
 OPERATORS:
 Laake Flying Service

BROWNWOOD, Kirkland Lodge
 LOC: 9 NNE
 Con't

Brownwood, con't
 LAT: 31-51 LONG: 99-02
 EL: Unknown
 RNWY: Unknown
 SECT: Austin

BRYAN, Curtis Sky Ranch
 LOC: 10 NW
 LAT: 30-41 LONG: 96-35
 EL: 260
 RNWY: 1700 sod
 SECT: Austin
 FUEL: 100/130
 REP: Major
 UNICOM: 122.8
 MGR: Donald R. Curtis
 Box 3068
 Bryan, Texas

BRYAN, Treasure Hunt Ranch
 LOC: 18 NE
 LAT: 30-53 LONG: 96-13
 EL: 320
 RNWY: 3000 sod
 SECT: Austin
 RMKS: Pvt; P-line N
 MGR: Carson Pryor
 Treasure Hunt Ranch
 Wheelock, Texas

BRYAN, Varisco
 LOC: 9 W
 LAT: 30-40 LONG: 96-32
 EL: 260
 RNWY: 2640 sod
 SECT: Austin
 FUEL: 80/87
 RMKS: Pvt
 MGR: Tony Varisco, Jr.
 Rt. 4, Box 360
 Bryan, Texas

OPERATORS:
 *Varisco Spraying Service

BUCHANAN DAM, Long Mountain
 Estates
 LOC: 3 ESE
 LAT: 30-44 LONG: 98-24
 EL: 850
 RNWY: 2500 sod
 SECT: Austin
 RMKS: Land at own risk; trees E
 MGR: Roy L. Williams
 204 E. Skyview
 Austin, Texas

BUDA, Rutherford Ranch
 LOC: 7 W
 Con't

Buda, con't
 LAT: 30-05 LONG: 97-58
 EL: 1000
 RNWY: 3800 H
 SECT: Austin
 RMKS: Pvt; livestock on fld;
 blocked S by trees
 MGR: Eugene Heideman
 1041 Esperson Bldg
 Houston, Texas

BURLESON, Keen
 LOC: 7 SE
 LAT: 32-30 LONG: 97-17
 EL: 700
 RNWY: 2600 sod
 SECT: Dallas
 RMKS: Trees N, S
 MGR: Dr. Floyd R. Keen
 Forest Hill Animal Clinic
 2908 Mansfield Road
 Fort Worth, Texas

BURLESON, Luck
 (See Fort Worth, Luck)

BURLESON, Oak Grove
 (See Fort Worth, Oak Grove)

BURNET, Aero-Bee Ranch
 LOC: 15 NW
 LAT: 30-52 LONG: 98-25
 EL: 1300
 RNWY: 2800 sod
 SECT: Austin
 RMKS: Pvt; trees each end; road
 crosses center of rnwy
 MGR: Keith R. Beeman
 Box 22042
 Houston, Texas

BURNET, Municipal (Kate
 Craddock Field)

LOC: 1 S
 LAT: 30-45 LONG: 98-15
 EL: 1250
 RNWY: 3900 HL
 SECT: Austin
 FUEL: 80/87
 REP: Minor
 UNICOM: 122.8
 RMKS: Use E/W rnwy with ctn
 MGR: H. M. West
 Rt. 2, Box 11 A
 Burnet, Texas

BURTON, Willow Springs Ranch
 LOC: 4 1/2 S
 Con't

Burton, con't
 LAT: 30-09 LONG: 96-34
 EL: 350
 RNWY: 2500 sod
 SECT: Austin
 MGR: Willow Springs Ranch
 Rt. 2
 Burton, Texas

CALLAGHAN, Callaghan Ranch
 (See Encinal, Callaghan
 Ranch)

CANDELARIA, Candelaria
 LOC: 1 N
 LAT: 30-10 LONG: 104-41
 EL: 2950
 RNWY: 2150 sod
 SECT: El Paso
 RMKS: Hill N, mts N, E, SE
 MGR: Frances E. Howard
 Candelaria Route
 Marfa, Texas

CARRIZO SPRINGS, Bowman
 Cattle Company

LOC: 7 E
 LAT: 28-32 LONG: 99-45
 EL: Unknown
 RNWY: Unknown
 SECT: Del Rio

CARRIZO SPRINGS, Chupadero
 Ranch

LOC: 25 SW
 LAT: 28-12 LONG: 100-03
 EL: 690
 RNWY: 4000 HL
 SECT: Del Rio
 RMKS: Pvt

CASTROVILLE, Sky Diver

LOC: 6 NNE
 LAT: 29-26 LONG: 98-49
 EL: 1000
 RNWY: 2300 sod
 SECT: San Antonio
 FUEL: 80/87
 REP: Minor
 UNICOM: 122.8
 RMKS: Closed during parachute
 operations. Prior co-
 ordination necessary to
 land
 MGR: Malcolm M. Thompson
 623 Storeywood
 San Antonio 13, Texas

CASTROVILLE, Stevens Ranch

LOC: 8 NE
 LAT: 29-25 LONG: 98-48
 EL: 1000
 RNWY: 3800 sod
 SECT: San Antonio
 RMKS: Parachuting nearby
 MGR: E. M. Stevens
 Box 568
 San Antonio, Texas

CEDAR LANE, Fay Ranch
 (See Bay City, Fay Ranch)

CELINA, Graham Ranch

LOC: 4 W
 LAT: 33-19 LONG: 96-51
 EL: 580
 RNWY: 5000 sod
 SECT: Dallas
 FUEL: 91/96
 RMKS: Pvt; P-line S
 MGR: M. W. Graham
 705 W. Pecan
 Celina, Texas

CENTER, Dance

LOC: 6 NW
 LAT: 31-51 LONG: 94-15
 EL: 346
 RNWY: 1400 sod
 SECT: Beaumont
 RMKS: Pvt
 MGR: Carlton Dance
 Box 831
 Center, Texas

CENTER, Hawkeye Hunt Club

LOC: 4 SE
 LAT: 31-46 LONG: 94-08
 EL: 260
 RNWY: 3200 sod
 SECT: Beaumont
 UNICOM: 122.8
 RMKS: Pvt; P-line S
 MGR: Jerry Waters
 Box 27
 Center, Texas

CENTER, Polley

LOC: 25 SE
 LAT: 31-39 LONG: 93-50
 EL: 220
 RNWY: 2600 sod
 SECT: Beaumont
 RMKS: Pvt, trees each end
 MGR: O. H. Folley
 214 San Augustine St.
 Center, Texas

CHAPPELL HILL, Felder Ranch

LOC: 5 NE
 LAT: 30-10 LONG: 96-11
 EL: 200
 RNWY: 3200 sod
 SECT: Austin
 FUEL: Emerg only
 RMKS: Pvt; P-line N, E; live-
 stock on fld
 MGR: R. L. Felder
 Chappell Hill, Texas

CHESTER, Peach Tree Ranch

LOC: 2 NW
 LAT: 30-57 LONG: 94-37
 EL: 265
 RNWY: 3500 sod
 SECT: Beaumont
 RMKS: Pvt; livestock on fld;
 trees & bluff SE
 MGR: Allan Shivers
 Box 763
 Austin, Texas

CHILLICOTHE, Claude Minter
 Ranch

LOC: 9 N
 LAT: 34-21 LONG: 99-29
 EL: 1400
 RNWY: 1500 sod
 SECT: Oklahoma City
 RMKS: Pvt
 MGR: Claude Minter
 Rt. 1, Box 42
 Chillicothe, Texas

CHRISTOVAL, Edwards

LOC: 3 N
 LAT: 31-14 LONG: 100-30
 EL: 2000
 RNWY: 1500 sod
 SECT: Austin
 RMKS: Pvt; soft when wet
 MGR: Wilson C. Edwards
 Box 1006
 San Angelo, Texas

CLARENDON, Municipal

LOC: 2 S
 LAT: 34-54 LONG: 100-54
 EL: 2840
 RNWY: 2800 sod
 SECT: Oklahoma City
 RMKS: Downgrade N, wind-
 mill E
 MGR: R. L. Gilkey
 Box 987
 Clarendon, Texas

CLAUDE, Claude

LOC: Adj S
 LAT: 35-07 LONG: 101-22
 EL: 3397
 RNWY: 3780 sod
 SECT: Oklahoma City
 FUEL: 80/87
 REP: Major
 RMKS: Livestock on fld; P-
 line N, S
 MGR: John L. Howard
 Box 309
 Claude, Texas

OPERATORS:

*Campbell Aerial Spray-
 ing Service
 Howards D.G.A. Service

CLAUDE, Hunt Farm

LOC: 1 1/2 W
 LAT: 35-06 LONG: 101-23
 EL: 3400
 RNWY: 2200 sod
 SECT: Oklahoma City
 RMKS: P-line S, SW; livestock
 on fld
 MGR: Herb Hunt
 Claude, Texas

CLAUDE, Reed

LOC: 13 SSE
 LAT: 34-55 LONG: 101-16
 EL: 3400
 RNWY: 2500 sod
 SECT: Oklahoma City
 RMKS: Pvt; livestock on fld;
 P-line N
 MGR: Ed Reed
 Claude, Texas

CLEVELAND, Daniel's Plantation

Ranch
 (See Romayer, Daniel's
 Plantation Ranch)

COLEMAN, Russell Pauley Ranch

LOC: 12 N
 LAT: 31-59 LONG: 99-24
 EL: 1650
 RNWY: 2000 sod
 SECT: Austin
 RMKS: Pvt; livestock on fld at
 times; trees E
 MGR: Russell Pauley
 Box 125
 Dell City, Texas

COLORADO CITY, Colorado City

LOC: 3 ENE
 LAT: 32-25 LONG: 100-49
 EL: 2250
 RNWY: 3000 sod
 SECT: Dallas
 RMKS: P-line S
 MGR: Colorado City
 Colorado City, Texas

COLORADO CITY, Harrell's Camp

LOC: 7 SSE
 LAT: 32-15 LONG: 100-49
 EL: 2250
 RNWY: 3000 sod
 SECT: Dallas
 MGR: Eelon Harrell
 705 Hickory
 Colorado City, Texas

COLLEYVILLE, Wright Farm

(See Grapevine, Wright
 Farm)

COLUMBUS, 2-G Ranch

LOC: 4 1/2 SW
 LAT: 29-39 LONG: 96-35
 EL: 255

RNWY: 3000 H
 SECT: San Antonio
 RMKS: Pvt; livestock on fld;
 fence W; trees S
 MGR: C. G. Glasscock, Jr.
 808 Wilson Tower
 Corpus Christi, Texas

COMANCHE, Dudley Field

LOC: 4 SW
 LAT: 31-52 LONG: 98-40
 EL: 1650
 RNWY: 2700 sod
 SECT: Austin
 FUEL: 80/87
 RMKS: P-line N
 MGR: W. H. Dudley
 109 W. Central
 Comanche, Texas

COMFORT, Ingenhuett

LOC: 1 NE
 LAT: 29-58 LONG: 98-54
 EL: 1490
 RNWY: 2250 sod
 SECT: San Antonio
 RMKS: Pvt
 MGR: Mrs. Peter Ingenhuett
 Comfort, Texas

CONROE, Lake Creek Field

LOC: 14 SW
 LAT: 30-14 LONG: 95-40
 EL: 220
 RNWY: 3000 iron ore
 SECT: Beaumont
 RMKS: Pvt; livestock on fld;
 trees surround strip
 MGR: Superior Oil Company
 8901 Telephone Road
 Houston 17, Texas

CONVERSE, Hedrick Airpark

(See San Antonio, Hedrick
 Airpark)

CORNICANA, Banks

LOC: 9 NE
 LAT: 32-12 LONG: 96-20
 EL: 405
 RNWY: 2400 sod
 SECT: Dallas
 RMKS: Pvt; livestock on fld;
 P-line N
 MGR: H. L. Banks
 Box 177
 Kerens, Texas

COTTON CENTER, Starnes

LOC: 8 S
 LAT: 33-53 LONG: 101-59
 EL: 3500
 RNWY: 2700 sod
 SECT: Dallas
 UNICOM: 122.8
 RMKS: P-line W
 MGR: Gill Starnes
 Box 52
 Cotton Center, Texas

COTULLA, Flying W Ranch

LOC: 12 WNW
 LAT: 28-29 LONG: 99-25
 EL: 515
 RNWY: 3600 sod
 SECT: San Antonio
 RMKS: Pvt; house & flag
 pole W
 MGR: R. W. Booker
 215 N. 11th St.
 St. Louis, Missouri

CRANE, J-Bar Ranch

LOC: 14 NW
 LAT: 31-32 LONG: 102-33
 EL: 2750
 Con't

Crane, con't
 RNWY: 3250 sod
 SECT: El Paso
 RMKS: P-line S, W
 MGR: Harold R. Smith
 Star Rt. 1
 Crane, Texas

CROSS PLAINES, Eiken
 LOC: 5 SE
 LAT: 32-06 LONG: 99-06
 EL: 1720
 RNWY: 1500 sod
 SECT: Dallas
 RMKS: Pvt

CRYSTAL CITY, Van Cleve
 Picoso Ranch
 LOC: 20 NW
 LAT: 28-44 LONG: 100-04
 EL: 625
 RNWY: 3000 sod
 SECT: Del Rio
 RMKS: Pvt; P-line SE
 MGR: D. F. Van Cleve
 Box 12277
 Houston 17, Texas

CYPRESS, Josey Ranch
 LOC: 2 S
 LAT: 29-57 LONG: 95-43
 EL: 150
 RNWY: 2400 sod
 SECT: San Antonio
 FUEL: 80/87
 RMKS: Trees N
 MGR: A. L. Furnace
 Box 57
 Cypress, Texas

CYPRESS, Nine Bar Ranch
 LOC: 3 NW
 LAT: 29-59 LONG: 95-45
 EL: 160
 RNWY: 3500 sod
 SECT: San Antonio
 RMKS: Fence N, S; ditch N
 MGR: W. J. McChesney
 1514 Longacre Drive
 Houston 55, Texas

DAYTON, Holbrook
 LOC: 2 SW
 LAT: 30-02 LONG: 94-55
 EL: 80
 RNWY: 3000 sod
 SECT: Beaumont
 RMKS: Pvt; emerg use only;
 telephone line crosses
 middle of N/ S rnwy
 Con't

Dayton, con't
 MGR: Aaron C. Holbrook
 Box 608
 Dayton, Texas

DE KALB, Moser Ranch
 LOC: 10 NE
 LAT: 33-37 LONG: 94-30
 EL: 312
 RNWY: 2200 sod
 SECT: Shreveport
 RMKS: Pvt
 MGR: Otto Moser
 Moser Ranch Airstrip
 DeKalb, Texas

DE LEON, Nelson-Hood
 LOC: 1 ESE
 LAT: 32-06 LONG: 98-31
 EL: 1280
 RNWY: 2000 sod
 SECT: Dallas
 RMKS: Pvt; unattended;
 P-line NW
 MGR: Bill Wood
 DeLeon, Texas

DELL CITY, Lynch Ranch
 LOC: 4 SW
 LAT: 31-53 LONG: 105-14
 EL: 3776
 RNWY: 2640 sod
 SECT: El Paso
 FUEL: 80/87, 91/96
 MGR: Jack Lynch
 Box 88
 Dell City, Texas

DELL CITY, Mayfield Ranch
 LOC: 16 W
 LAT: 31-54 LONG: 105-29
 EL: 4575
 RNWY: 5000 sod
 SECT: El Paso
 RMKS: Mts N, E
 MGR: Stanley E. Mayfield
 Box 417
 Sonora, Texas

DELL CITY, McConnell Farm
 LOC: 2 N
 LAT: 31-58 LONG: 105-12
 EL: 3710
 RNWY: 2400 sod
 SECT: El Paso
 RMKS: TV twr W
 MGR: George S. McConnell
 Box 96
 Dell City, Texas

DELL CITY, Pauley
 LOC: Adj NW
 LAT: 31-56 LONG: 105-12
 EL: 3713
 RNWY: 3600 sod
 SECT: El Paso
 RMKS: TV twr E; P-line W
 MGR: Russell Pauley
 Box 125
 Dell City, Texas

DEL RIO, Askew Ranch
 LOC: 25 NE
 LAT: 29-38 LONG: 100-38
 EL: 1500
 RNWY: 3000 sod
 SECT: Del Rio
 RMKS: Pvt; P-line W
 MGR: Vestel Askew
 Sonora, Texas

DEL RIO, Davis Ranch
 LOC: 40 N
 LAT: 29-55 LONG: 100-50
 EL: 1630
 RNWY: 2100 sod
 SECT: Del Rio
 FUEL: 80/87
 RMKS: Pvt; windmill W
 MGR: E. A. Davis
 305 West Ney Street
 Del Rio, Texas

DEL RIO, Horn Ranch
 LOC: 25 NE
 LAT: 29-32 LONG: 100-37
 EL: 1290
 RNWY: 2200 sod
 SECT: Del Rio
 RMKS: Pvt; emerg use only
 MGR: H. B. Horn
 Box 395
 Del Rio, Texas

DEL RIO, Lewis
 LOC: 20 NE
 LAT: 29-34 LONG: 100-40
 EL: 1380
 RNWY: 2300 sod
 SECT: Del Rio
 RMKS: Pvt; emerg use only
 MGR: Bill Lewis, Jr.
 Box 1037
 Del Rio, Texas

DEL RIO, Noble J. Taylor Ranch
 LOC: 50 N
 LAT: 30-03 LONG: 100-55
 EL: 2000
 RNWY: 2000 sod
 Con't

Del Rio con't
 SECT: Austin
 RMKS: Pvt; emerg use only;
 P-line SE; livestock
 on fld
 MGR: Noble J. Taylor
 Box 1032
 Del Rio, Texas

DEL RIO, Townsend Ranch
 LOC: 22 SE
 LAT: 29-08 LONG: 100-35
 EL: 960
 RNWY: 2400 sod
 SECT: Del Rio
 MGR: E. E. Townsend
 Box 1067
 Del Rio, Texas

DENTON, Hartlee Field
 LOC: 3 NE
 LAT: 33-15 LONG: 97-05
 EL: 650
 RNWY: 2600 sod
 SECT: Dallas
 FUEL: 80/87
 RMKS: Pvt
 MGR: George Harte
 Denton, Texas
 OPERATORS:
 Harte Flying Service

DE SOTO, Carroll
 (See Dallas, Carroll)

D'HANIS, Koch Ranch
 LOC: 13 3/8 S
 LAT: 29-10 LONG: 99-15
 EL: 715
 RNWY: 2100 sod
 SECT: San Antonio
 RMKS: Pvt; emerg use only;
 P-line S
 MGR: Alvis A. Koch, M. D.
 D'Hanis, Texas

DIBOLL, Diboll
 LOC: Adj NE
 LAT: 31-12 LONG: 94-47
 EL: 280
 RNWY: 3700 sod
 SECT: Beaumont
 FUEL: 91/96
 RMKS: Pvt; trees S; fence N
 MGR: Southern Pine Lumber Co.
 Diboll, Texas

DICKINSON, 75 Sunset Strip
 LOC: 1 SW
 LAT: 29-26 LONG: 95-04
 EL: 26
 RNWY: 2640 sod
 SECT: San Antonio
 RMKS: P-line S; trees N
 MGR: H. J. Thomas
 Box 232
 Dickinson, Texas

DIMMITT, Dimmitt Jaycee
 LOC: 1 N
 LAT: 34-35 LONG: 102-19
 EL: 3840
 RNWY: 2600 sod L
 SECT: Albuquerque
 FUEL: 80/87
 RMKS: P-line E, NE; fence S
 MGR: M. A. Tidwell
 Box 52
 Dimmitt, Texas

OPERATORS:
 *D & D Aerial Spray, Inc.
 *Tidwell Spraying Service

DINERO, Benham-McNeill
 LOC: 4 SSW
 LAT: 28-10 LONG: 98-00
 EL: 200
 RNWY: 2500 sod
 SECT: San Antonio
 RMKS: Pvt; livestock on fld
 MGR: C. G. Benham
 1016 N. Alamo Street
 San Antonio, Texas

DOUGHERTY, Freeman
 LOC: 1 S
 LAT: 33-56 LONG: 101-05
 EL: 3200
 RNWY: 2800 sod
 SECT: Dallas
 FUEL: 80/87 emerg only
 RMKS: Pvt; livestock on fld;
 circle Dougherty for
 transportation
 MGR: Weims L. Norman
 Box 23
 Dougherty, Texas
 OPERATORS:
 *Norman Spraying Service

DRIPPING SPRINGS, Kingsbery
 Ranch
 LOC: 4 NW
 LAT: 30-13 LONG: 98-08
 EL: 1350
 RNWY: 3000 sod
 Con't

Dripping Springs, con't
 SECT: Austin
 RMKS: Pvt; livestock on fld;
 30' trees SE
 MGR: Richard M. Rose
 915 1/2 Congress Ave
 Austin, Texas

DRYDEN, Deaton Field
 LOC: Adj W
 LAT: 30-02 LONG: 102-07
 EL: 2132
 RNWY: 2500 sod
 SECT: El Paso
 FUEL: 80/87
 RMKS: Pvt; P-line NW; hills SE
 MGR: J. L. Merritt
 Box 13
 Dryden, Texas

DRYDEN, Prosser Ranch
 LOC: 21 NNE
 LAT: 30-20 LONG: 102-04
 EL: 2400
 RNWY: 2500 sod
 SECT: El Paso
 RMKS: Pvt; emerg use only;
 all weather lndgs-lgt
 acft; livestock on fld;
 S side of Big Canyon 1 S
 of Ranch
 MGR: J. A. Martin
 Dryden, Texas

DUMAS, Beauchamp
 LOC: 4 1/2 S
 LAT: 35-48 LONG: 101-58
 EL: 3600
 RNWY: 2640 sod
 SECT: Oklahoma City
 FUEL: 80/87
 RMKS: Pvt
 MGR: Carl Beauchamp
 Box 777
 Dumas, Texas

DUMAS, Lasley
 LOC: 15 NW
 LAT: 35-58 LONG: 102-13
 EL: 3725
 RNWY: 3500 sod
 SECT: Albuquerque
 FUEL: 80/87
 RMKS: Pvt; emerg use only;
 high line E, W; phone
 avbl
 MGR: Verlin O. Lasley
 Box 11
 Stratford, Texas

DUMAS, Moran Ranch
 LOC: 12 NW
 LAT: 35-54 LONG: 102-13
 EL: 3804
 RNWY: 3300 sod
 SECT: Albuquerque
 FUEL: 100/130
 RMKS: Pvt; lgts on req;
 P-line S
 MGR: Thomas L. Moran
 Hartley Rt., Box 47
 Dumas, Texas
 OPERATORS:
 Moran Aerial Service

EAGLE LAKE, Duncan
 LOC: 4 S
 LAT: 29-32 LONG: 96-21
 EL: 180
 RNWY: 1600 sod
 SECT: San Antonio
 RMKS: Pvt; emerg use only;
 livestock on fld
 MGR: G. C. Duncan
 Rt. 1, Box 40
 Eagle Lake, Texas

EAST BENARD, Duncan
 LOC: 4 NNE
 LAT: 29-35 LONG: 96-06
 EL: 121
 RNWY: 2200 sod
 SECT: San Antonio
 RMKS: Livestock on fld
 MGR: William E. Duncan
 Box 333
 East Benard, Texas

EDCOUCH, Odom
 LOC: Adj E
 LAT: 26-18 LONG: 97-57
 EL: 70
 RNWY: 2200 sod
 SECT: Corpus Christi
 FUEL: 80/87
 RMKS: Pvt; emerg use only;
 P-line E; ditch S
 MGR: Stanley C. Odom
 Box 266
 Edcouch, Texas
 OPERATORS:
 Odom Aircraft, Inc.

EDINBURG, Norman & White
 LOC: 5 N
 LAT: 26-26 LONG: 98-10
 EL: 90
 RNWY: 3600 sod
 SECT: Corpus Christi
 Con't

Edinburg, con't
 FUEL: 80/87, 100/130 emerg
 REP: Minor
 RMKS: P-line E; 400' ant 1 ENE
 MGR: Norman & White Aero Serv.
 Box 323
 Edinburg, Texas
 OPERATORS:
 Norman & White Aero Serv.

EDINBURG, Smid Flying Service
 LOC: 6 E
 LAT: 26-18 LONG: 98-04
 EL: 80
 RNWY: 1900 sod
 SECT: Corpus Christi
 FUEL: 100/130 emerg
 RMKS: P-line N
 MGR: Bill Smid
 Rt. 1, Box 267
 Edinburg, Texas
 OPERATORS:
 *Bill Smid Dusting Service

EDMONSON, Edmonson
 LOC: 1/2 W
 LAT: 34-17 LONG: 101-55
 EL: 3400
 RNWY: 2400 sod
 SECT: Oklahoma City
 RMKS: Emerg and local use
 only; P-line S
 MGR: M. E. Gibson
 1601 Utica
 Plainview, Texas
 OPERATORS:
 *Airway Sprayers

EDNA, Jackson Co.
 LOC: 4 NE
 LAT: 29-00 LONG: 96-35
 EL: 75
 RNWY: 4800 sod
 SECT: San Antonio
 RMKS: P-line N
 MGR: Office of the Co. Judge
 Jackson Co.
 Edna, Texas

EL CAMPO, Dow-Lakeview
 LOC: 3 N
 LAT: 29-15 LONG: 96-17
 EL: 110
 RNWY: 1500 sod
 SECT: San Antonio
 RMKS: Pvt; emerg use only;
 lgt planes-dry weather;
 livestock on fld
 MGR: H. E. Merchant
 Drawer 188
 Lake Jackson, Texas

EL CAMPO, Mach
 LOC: 4 SE
 LAT: 29-10 LONG: 96-13
 EL: 100
 RNWY: 2700 sod
 SECT: San Antonio
 REP: Minor
 RMKS: Pvt; ctn 40' P-line under
 construction nearby
 MGR: Edmund Mach
 1001 Devide Street
 El Campo, Texas

EL CAMPO, Magnet Withers
 LOC: 16 ESE
 LAT: 29-09 LONG: 96-01
 EL: 75
 RNWY: 1400 sod
 SECT: San Antonio
 RMKS: Pvt; lgt planes-dry
 weather; livestock on
 fld; emerg use only;
 P-line across N end
 of rnwy
 MGR: H. E. Merchant
 Drawer 188
 Lake Jackson, Texas

EL CAMPO, Norris Raun Ranch
 LOC: 13 1/2 W
 LAT: 29-12 LONG: 96-29
 EL: 108
 RNWY: 2600 sod
 SECT: San Antonio
 RMKS: Pvt; P-line N
 MGR: Norris Raun
 602 China
 El Campo, Texas

EL CAMPO, Stovall Ranch
 LOC: 16 W
 LAT: 29-12 LONG: 96-33
 EL: 105
 RNWY: 2600 sod
 SECT: San Antonio
 RMKS: Pvt; bldg, trees S
 MGR: Guy F. Stovall, Jr.
 First National Bank Bldg
 El Campo, Texas

ELDORADO, Derrick Ranch
 LOC: 21 E
 LAT: 30-51 LONG: 100-15
 EL: 2200
 RNWY: 2200 sod
 SECT: Austin
 RMKS: Pvt, P-line E; livestock
 on fld
 MGR: Howard Derrick
 Box 736
 Eldorado, Texas

ELDORADO, Municipal
 LOC: Adj W
 LAT: 30-52 LONG: 100-37
 EL: 2460
 RNWY: 3150 HL
 SECT: Austin
 FUEL: 80/87
 UNICOM: 122.8 (9-5
 weekdays)
 RMKS: P-line S
 MGR: Howard Derrick
 Box 736
 Eldorado, Texas

ELECTRA, Electra
 LOC: 4 NW
 LAT: 34-03 LONG: 98-58
 EL: 1229
 RNWY: 3000 sod
 SECT: Oklahoma City
 RMKS: P-line S
 MGR: C. F. Kolp Estate
 Box 591
 Electra, Texas

ELGIN, Prewitt
 LOC: 6 E
 LAT: 30-20 LONG: 97-17
 EL: 495
 RNWY: 3000 sod
 SECT: Austin
 RMKS: P-line S
 MGR: J. K. Prewitt
 Box 546
 Elgin, Texas

EL PASO, Kerr Ranch
 LOC: 44 E
 LAT: 31-55 LONG: 105-40
 EL: 4680
 RNWY: 3700 sod
 SECT: El Paso
 FUEL: 80/87
 RMKS: Pvt; P-line SE
 MGR: Cleve Kerr
 3014 Copper
 El Paso, Texas

EL PASO, Skysport
 LOC: 12 N
 LAT: 31-57 LONG: 106-25
 EL: 4000
 RNWY: 5500 sod
 SECT: El Paso
 RMKS: Pvt; restricted to sky-
 diving & soaring only
 MGR: Skydivers of El Paso, Inc.
 1100 St. John's Street
 El Paso, Texas

ESPERANZA, McCoy
 LOC: 1 NE
 LAT: 31-09 LONG: 105-42
 EL: 3500
 RNWY: 1600 sod
 SECT: El Paso
 RMKS: Pvt; P-line S
 MGR: Roy McCoy
 Esperanza, Texas

EULESS, Hurst Flyers Field
 (See Hurst, Hurst
 Flyers Field)

EVADALE, Evadale
 LOC: 1 S
 LAT: 30-20 LONG: 94-04
 EL: 70
 RNWY: 2100 sod L
 SECT: Beaumont
 UNICOM: 122.8
 RMKS: Trees both ends
 MGR: Kenneth Miracle
 Box 816
 Silsbee, Texas

FABENS, MacGuire Farm
 LOC: 5 S
 LAT: 31-27 LONG: 106-08
 EL: 3594
 RNWY: 4200 sod
 SECT: El Paso
 FUEL: 80/87, 100/130 emerg
 RMKS: Pvt; emerg use only
 MGR: John MacGuire
 Box 806
 Fabens, Texas

FALCON, Utah
 LOC: 3.9 S
 LAT: 26-32 LONG: 99-09
 EL: 230
 RNWY: 2400 sod
 SECT: Corpus Christi

FLATONIA, Municipal
 LOC: 1 NE
 LAT: 29-41 LONG: 97-06
 EL: 460
 RNWY: 2500 sod (1600 H)
 SECT: San Antonio
 RMKS: P-line S, E
 MGR: Carl Smith
 Flatonia, Texas

FLORESVILLE, Ray Farm
 LOC: 12 WSW
 LAT: 29-07 LONG: 98-22
 Con't

Floresville, con't
 EL: 560
 RNWY: 2000 sod
 SECT: San Antonio
 RMKS: Pvt; P-line SE, NW
 MGR: Carl E. Ray
 Rt. 1, Box 103
 Pleasanton, Texas

FORT MC KAVETT, C-B Ranch
 LOC: ? W
 LAT: 30-49 LONG: 100-08
 EL: 2150
 RNWY: 3200 sod
 SECT: Austin
 RMKS: Livestock on fld; P-line
 SW
 MGR: H. Leslie Jones
 2102 Liveoak
 San Angelo, Texas

FORT MC KAVETT, Deervale
 Ranch
 LOC: 12 N
 LAT: 31-00 LONG: 100-06
 EL: 2300
 RNWY: 3500 sod
 SECT: Austin
 RMKS: Pvt; fence each end;
 livestock on fld
 MGR: U. E. Rogers
 Menard, Texas

FORT STOCKTON, Bryan Ranch
 LOC: 27 SE
 LAT: 30-44 LONG: 102-28
 EL: 3400
 RNWY: 3500 sod
 SECT: El Paso
 RMKS: Pvt; fence S, SSW
 MGR: Johnny Bryan
 Box 707
 Fort Stockton, Texas

FORT STOCKTON, Cotton Gin
 LOC: 4 1/2 WSW
 LAT: 30-52 LONG: 102-59
 EL: 2990
 RNWY: 3000 sod
 SECT: El Paso
 RMKS: Pvt; emerg use only;
 soft when wet
 MGR: Bill R. Wills
 Box 696
 Fort Stockton, Texas

FORT STOCKTON, Henderson
 Ranch # 2
 LOC: 20 SE
 : Con't

Fort Stockton, con't
LAT: 30-38 LONG: 102-43
EL: 3500
RNWY: 2600 sod
SECT: El Paso
RMKS: Pvt; house, trees W
MGR: Dick Henderson
Drawer 730
Ozona, Texas

Fort Worth, con't
LAT: 32-51 LONG: 97-37
EL: 975
RNWY: 1850 sod
SECT: Dallas
RMKS: P-line E
MGR: R. A. Moore
Shangri-La Guest Ranch
Fort Worth, Texas

Fresno, con't
RNWY: 2640 sod
SECT: San Antonio
RMKS: Pvt; emerg use only
MGR: Leonard E. Naill
Fresno, Texas

FORT STOCKTON, Leon Farms
LOC: 4 1.2 W
LAT: 30-54 LONG: 102-59
EL: 3005
RNWY: 3000 sod
SECT: El Paso
RMKS: Pvt; emerg use only,
soft when wet
MGR: Fred Chandler
Box 481
Fort Stockton, Texas

FOWLERTON, Cameron Ranch
LOC: 17 S
LAT: 28-13 LONG: 98-49
EL: 350
RNWY: 4600 sod
SECT: San Antonio
RMKS: Pvt; cattle pen E

FRIENDSWOOD, Clover Field
(See Houston, Clover
Field)

FORT STOCKTON, Skevington Ranch
LOC: 37 S
LAT: 30-20 LONG: 102-48
EL: 3820
RNWY: 3000 sod
SECT: El Paso
RMKS: Pvt; tv ant N; surrounded
by mts
MGR: George Skevington
5024 Montoya
El Paso, Texas

FREDERICKSBURG, Eighteen
Ranch
LOC: 5 NW
LAT: 30-21 LONG: 98-52
EL: 1890
RNWY: 1600 sod
SECT: Austin
RMKS: Livestock on fld;
soft when wet
MGR: Fred Achtzehn
300 S. Alamo
San Antonio, Texas

GAINESVILLE, Whaley
LOC: 5 SW
LAT: 33-35 LONG: 97-13
EL: 884
RNWY: 2000 sod
SECT: Dallas
RMKS: P-line N; S end ruf;
livestock on fld
MGR: James Whaley
Gainesville Acft Co., Inc.
Gainesville Airport
Gainesville, Texas

FORT WORTH, Flying Oaks
LOC: 12 NW
LAT: 32-50 LONG: 97-32
EL: 720
RNWY: 2700 sod
SECT: Dallas
RMKS: P-line S
MGR: R. F. Pence
Rt. 8, Box 388
Fort Worth, Texas

FREEPORT, Oyster Creek
LOC: 3 N
LAT: 28-59 LONG: 95-21
EL: 5
RNWY: 2800 sod
SECT: San Antonio
FUEL: 80/87, 91/96
REP: Minor
UNICOM: 122.8
RMKS: P-line S; twr SE
MGR: Eddie Dyer
123 W. 7th
Freeport, Texas
OPERATORS:
Gulf Coast Aviation

GARLAND, Temco-Garland
LOC: 2 SW
LAT: 32-54 LONG: 96-41
EL: 613
RNWY: 2560 H
SECT: Dallas
UNICOM: 122.8
RMKS: Pvt; emerg use only
MGR: Temco Electronics &
Missiles Co.
Box 6118
Dallas, Texas

FORT WORTH, Ritchey
LOC: 7 N
LAT: 32-51 LONG: 97-20
EL: 655
RNWY: 2500 sod
SECT: Dallas
FUEL: 80/87
MGR: Edwin W. Ritchey
Ritchey Flying Serv.
Meacham Field
Fort Worth, Texas

FREER, Duvall Ranch
LOC: 11 SSW
LAT: 27-49 LONG: 98-42
EL: 600
RNWY: 2500 sod
SECT: Corpus Christi
RMKS: Pvt; emerg use only
P-line SE
MGR: Lykes Bros., Inc.
Freer, Texas

GARWOOD, Garwood
LOC: Adj W
LAT: 29-26 LONG: 96-24
EL: 125
RNWY: 2200 sod
SECT: San Antonio
FUEL: 80/87
REP: Minor
RMKS: 100' elevator E
MGR: James Danklefs
Box 22
Garwood, Texas

FORT WORTH, Shangri-La
Guest Ranch
LOC: 18 NW
Con't

FRESNO, Na:11
LOC: 1/2 NW
LAT: 29-33 LONG: 95-27
EL: 50
Con't

GATESVILLE, Gatesville
Country Club
LOC: 2 SE
LAT: 31-24 LONG: 97-43
EL: 800
RNWY: 2500 sod
SECT: Austin
FUEL: 91/96
RMKS: P-line N; Lgts on
req, phone UN 5 5036
MGR: Jim Erwin
Gatesville, Texas

GAY HILL, Gay Hill Farm
 LOC: 1 W
 LAT: 30-16 LONG: 96-31
 EL: 500
 RNWY: 1800 sod
 SECT: Austin
 MGR: Robert F. Strange
 Rt. 4
 Brenham, Texas

GEORGETOWN, Baker's
 LOC: 2 E
 LAT: 30-39 LONG: 97-39
 EL: 780
 RNWY: 1500 sod
 SECT: Austin
 RMKS: P-lines over center of
 strip; emerg use only
 MGR: Herbert W. Baker
 Rt. 4
 Georgetown, Texas

GLADEWATER, Gregg Co.
 (See Longview, Gregg Co.)

GOODLAND, Williams
 LOC: 9 N
 LAT: 34-00 LONG: 102-58
 EL: 4000
 RNWY: 3000 sod
 SECT: Roswell
 RMKS: Pvt; ant poles on fld;
 ruf
 MGR: Conrad Williams
 Goodland, Texas

GORMAN, Gorman
 LOC: 1 S
 LAT: 32-12 LONG: 98-40
 EL: 1400
 RNWY: 2200 sod
 SECT: Dallas
 FUEL: 80/87
 RMKS: P-line N
 MGR: W. C. Smith
 Box 158
 Gorman, Texas

GRANBURY, Granbury
 LOC: 2 W
 LAT: 32-27 LONG: 97-48
 EL: 718
 RNWY: 2500 sod
 SECT: Dallas
 RMKS: RR N; P-line S
 MGR: City of Granbury
 111 S. Houston St.
 Granbury, Texas

GRANDVIEW, Block Ranch
 LOC: 5 NNW
 LAT: 32-19 LONG: 97-14
 EL: 750
 RNWY: 2200 sod
 SECT: Dallas
 RMKS: Pvt; fence each end
 MGR: Edward A. Block
 Rt. 4, Box 127
 Grandview, Texas

GRANDVIEW, McElroy Ranch
 LOC: 2 NW
 LAT: 32-18 LONG: 97-12
 EL: 700
 RNWY: 1950 sod
 SECT: Dallas
 RMKS: Fence each end;
 P-line E
 MGR: R. D. McElroy
 Rt. 4
 Grandview, Texas

OPERATORS:
 *Farm & Ranch Aerial
 Service

GRAPEVINE, Wright Farm
 LOC: 5 SW
 LAT: 32-54 LONG: 97-09
 EL: 625
 RNWY: 2000 sod
 SECT: Dallas
 FUEL: 80/87
 RMKS: P-line E; unattended
 MGR: L. S. Wright
 Rt. 2, Box 478
 Grapevine, Texas

GRAPEVINE, Flying CAP Valley
 LOC: 3 W
 LAT: 32-56 LONG: 97-08
 EL: 700
 RNWY: 3500 sod
 SECT: Dallas
 RMKS: P-line N
 MGR: C. A. Prade
 Rt. 1, Box 312
 Grapevine, Texas

GREENVILLE, Peak Ranch
 LOC: 14 SSE
 LAT: 32-56 LONG: 96-04
 EL: 445
 RNWY: 1880 sod
 SECT: Dallas
 MGR: Samuel Peak
 Greenville, Texas

GRUVER, Harris
 LOC: 1 1/2 W
 LAT: 36-16 LONG: 101-26
 EL: 3100
 RNWY: 5280 sod
 SECT: Wichita
 RMKS: Pvt
 MGR: J. C. Harris
 Gruver, Texas

GUTHRIE, Bar S Ranch
 LOC: 12 SW
 LAT: 33-28 LONG: 100-25
 EL: 1951
 RNWY: 2000 sod
 SECT: Dallas
 RMKS: Pvt; livestock on fld;
 windmill S
 MGR: Wm. A. Springer, Jr.
 2706 57th Street
 Lubbock, Texas

GUTHRIE, Beggs-Guthrie
 LOC: 17 SW
 LAT: 33-25 LONG: 100-32
 EL: 1850
 RNWY: 4000 sod
 SECT: Dallas
 RMKS: Hill SW
 MGR: Beggs Cattle Co.
 704 Flatiron Bldg.
 Fort Worth, Texas

GUTHRIE, 7 L Ranch
 LOC: 20 NE
 LAT: 33-43 LONG: 100-08
 EL: 1760
 RNWY: 2600 sod
 SECT: Dallas
 FUEL: 80/87
 RMKS: P-line S; livestock
 on fld
 MGR: R. B. Masterson, III
 Box 13
 Guthrie, Texas

GUTHRIE, 6666 Ranch
 LOC: 2 W
 LAT: 33-38 LONG: 100-21
 EL: 1760
 RNWY: 4000 H
 SECT: Dallas
 MGR: Charles M. Baudoux
 1212 First Nat'l Bank Bldg
 Fort Worth, Texas

HALLETSVILLE, Goedecke
 LOC: 2 W
 Con't

Hallettsville, con't
 LAT: 29-27 LONG: 96-58
 EL: 300
 RNWY: 2200 sod
 SECT: San Antonio
 RMKS: Trees S, livestock on fld
 MGR: Otto Goedecke, Inc.
 Box 467
 Hallettsville, Texas

HAMLIN, Hamlin
 LOC: 1 N
 LAT: 32-54 LONG: 100-07
 EL: 1700
 RNWY: 3300 sod
 SECT: Dallas
 RMKS: P-line W
 MGR: Bill Roundtree
 City Sup't.
 Box 176
 Hamlin, Texas

HARLINGEN, Harlingen # 2
 LOC: 3 NE
 LAT: 26-13 LONG: 97-40
 EL: 35
 RNWY: 6000 H
 SECT: Corpus Christi
 RMKS: Formerly Harlingen AFB
 MGR: R. A. Palmer
 Box 1506
 Harlingen, Texas

HARWOOD, Gottwald Field
 LOC: 1 S
 LAT: 29-40 LONG: 97-30
 EL: 468
 RNWY: 2000 sod
 SECT: San Antonio
 FUEL: 80/87 emerg
 REP: Minor
 RMKS: Pvt; emerg use only;
 soft when wet; P-line
 NW, SE
 MGR: N. H. Gottwald, Jr.
 Harwood, Texas

HASKELL, Haskell
 LOC: Adj N
 LAT: 33-11 LONG: 99-44
 EL: 1500
 RNWY: 2700 sod
 SECT: Dallas
 MGR: J. E. Walling, Jr.
 Mayor
 City of Haskell
 Haskell, Texas

HEARNE, Corpora
 LOC: 5 S
 LAT: 30-49 LONG: 96-36
 EL: 270
 RNWY: 2500 sod
 SECT: Austin
 FUEL: Emerg
 RMKS: P-line S; ant S
 MGR: Joseph S. Corpora
 701 Calvert St.
 Hearne, Texas
 OPERATORS:
 Corpora Aerial Serv.

HEDLEY, Hedley
 LOC: 4 E
 LAT: 34-54 LONG: 100-37
 EL: 2525
 RNWY: 2500 sod
 SECT: Oklahoma City
 RMKS: P-line N
 MGR: C. L. Taylor
 Hedley, Texas

HILLSBORO, Municipal
 LOC: 3 N
 LAT: 32-03 LONG: 97-07
 EL: 650
 RNWY: 3500 H
 SECT: Dallas
 RMKS: P-line S; new airport,
 services & other facili-
 ties planned in near
 future
 MGR: City of Hillsboro
 Box 313
 Hillsboro, Texas

HILLSBORO, Triplett Ranch
 LOC: 6 SW
 LAT: 31-57 LONG: 97-12
 EL: 615
 RNWY: 2600 sod L
 SECT: Austin
 FUEL: 80/87
 REP: Minor
 UNICOM: 122.8
 RMKS: P-line S, SW; SE
 blkd; rolling; use
 strips; livestock on
 fld
 MGR: Fred B. Triplett
 Box 33
 Hillsboro, Texas

HOCKLEY, Fay Ranch
 LOC: 3 W
 LAT: 30-02 LONG: 95-54
 EL: 230
 Con't

Hockley, con't
 RNWY: 2500 sod
 SECT: Beaumont
 RMKS: Pvt; emerg use only;
 P-line N
 MGR: Albert B. Fay
 1801 Dallas Avenue
 Houston 3. Texas

HONDO, Hollaway
 LOC: 5 S
 LAT: 29-17 LONG: 99-09
 EL: 800
 RNWY: 1400 sod
 SECT: San Antonio
 RMKS: Emerg use only
 MGR: A. G. Hollaway
 Hondo, Texas

HONEY GROVE, Riverby Ranch
 LOC: 18 N
 LAT: 33-50 LONG: 95-56
 EL: 510
 RNWY: 6000 sod
 SECT: Shreveport
 RMKS: Pvt
 MGR: R. A. Harling
 Rt. 2
 Telephone, Texas

HOUSTON, Buckhorn Ranch
 LOC: 15 NE
 LAT: 29-53 LONG: 95-08
 EL: 50
 RNWY: 2000 sod
 SECT: San Antonio
 RMKS: Trees NW, SE;
 P-line SE
 MGR: E. N. Sonnier
 Rt. 5, Box 555 X
 Houston, Texas

HOUSTON, Gulf Coast Dusting
 LOC: 10 SSE
 LAT: 29-37 LONG: 95-19
 EL: 50
 RNWY: 1600 sod
 SECT: San Antonio
 RMKS: Pvt
 MGR: Gulf Coast Dusting Co.
 Rt. 7, Box 1172 A
 Houston, Texas
 OPERATORS:
 *Gulf Coast Dusting Co.

HOUSTON, Jorgensen
 LOC: 20 W
 LAT: 29-47 LONG: 95-43
 Con't

Houston, con't
 EL: 105
 RNWY: 2660 sod
 SECT: San Antonio
 MGR: K. L. Jorgenson
 Addicks, Texas

HOUSTON, White Oak
 LOC: 11 NW
 LAT: 29-52 LONG: 95-30
 EL: 92
 RNWY: 2400 sod
 SECT: San Antonio
 RMKS: P-line W; unusable
 when wet
 MGR: Ray Matthews
 Rt. 9, Box 958 S
 Houston 40, Texas
 OPERATORS:
 *Gulf Acft Co.

HUNGERFORD, J. D. Hudgins Ranch
 LOC: 1 NW
 LAT: 29-24 LONG: 96-05
 EL: 105
 RNWY: 1600 sod
 SECT: San Antonio
 RMKS: Pvt; fence all sides
 MGR: J. D. Hudgins
 Hungerford, Texas

HUNT, Wilson Ranch
 LOC: 15 SW
 LAT: 30-00 LONG: 99-35
 EL: 2400
 RNWY: 2000 sod
 SECT: San Antonio
 RMKS: Pvt; emerg use only
 MGR: Adam Wilson, Jr.
 Hunt, Texas

IDALOU, De Busk
 LOC: 2 1/2 NE
 LAT: 33-41 LONG: 101-39
 EL: 3220
 RNWY: 1760 sod
 SECT: Dallas
 RMKS: Pvt
 MGR: Woodrow B. De Busk
 Rt. 1
 Idalou, Texas

IDALOU, Newton & Rosson
 LOC: 3 1/2 N
 LAT: 33-43 LONG: 101-41
 EL: 3160
 RNWY: 3300 sod
 SECT: Dallas
 FUEL: 80/87
 Con't

Idalou, con't
 RMKS: Fence N; N/S rnwy curves
 slightly
 MGR: Arthur Newton,
 Jimmie Rosson
 Box 3
 Idalou, Texas
 OPERATORS:
 *Newton & Rosson Spray-
 ing Service

IRAAN, Municipal
 LOC: 1 SE
 LAT: 30-54 LONG: 101-54
 EL: 2200
 RNWY: 3200 H
 SECT: Austin
 FUEL: 80/87
 RMKS: P-line NE, SE, SW, NW
 MGR: City of Iraan
 Iraan, Texas

IRAAN, Wilson Farm
 LOC: 12 WSW
 LAT: 30-52 LONG: 102-06
 EL: 2680
 RNWY: 2600 sod
 SECT: El Paso
 RMKS: Center of rnwy NNE/
 SSW used as road; hill
 NNW; ruf after rain;
 livestock on fld
 MGR: William B. Wilson
 Box 2
 Iraan, Texas

ITASCA, Itasca
 LOC: 5 E
 LAT: 32-05 LONG: 97-04
 EL: 820
 RNWY: 2200 sod
 SECT: Dallas
 RMKS: P-line N; fence
 each end
 MGR: Paul Reece
 Rt. 1
 Itasca, Texas

JACKSBORO, Pursley Field
 LOC: 5 NW
 LAT: 33-14 LONG: 98-14
 EL: 1100
 RNWY: 3600 sod
 SECT: Dallas
 RMKS: Unattended
 MGR: John Pursley
 Rt. 3
 Jacksboro, Texas

JARRELL, Solana Ranch
 LOC: 6 NNW
 LAT: 30-54 LONG: 97-38
 EL: 850
 RNWY: 2200 sod
 SECT: Austin
 RMKS: Pvt; no services
 available
 MGR: Solana Ranch
 Jarrell, Texas

JOHNSON CITY, Baird Ranch
 LOC: 6 E
 LAT: 30-16 LONG: 98-19
 EL: 1000
 RNWY: 1500 sod
 SECT: Austin
 RMKS: Pvt; hill S; trees N
 MGR: Roland W. Baird
 Johnson City, Texas

JOHNSON CITY, Jolly
 LOC: 14 ENE
 LAT: 38-18 LONG: 98-12
 EL: 980
 RNWY: 1500 sod
 SECT: Austin
 RMKS: Pvt; P-line S

JOHNSON CITY, Lazy V Ranch
 LOC: 9 NNE
 LAT: 30-21 LONG: 98-16
 EL: 1100
 RNWY: 1850 sod
 SECT: Austin
 RMKS: Pvt; emerg use only;
 road across strip
 MGR: C. W. Voyles
 609 Perry Brooks Bldg
 Austin, Texas

JUNO, J. O. Taylor Ranch
 LOC: 10 ENE
 LAT: 30-12 LONG: 100-57
 EL: 1800
 RNWY: 2200 sod
 SECT: Austin
 RMKS: Pvt; emerg use only;
 hill W, WNW
 MGR: J. O. Taylor
 Juno, Texas

JUNO, W. W. West Ranch
 LOC: 9 NW
 LAT: 30-13 LONG: 101-14
 EL: 1833
 RNWY: 2700 sod
 SECT: Austin
 Con't

Juno, con't
 RMKS: Pvt
 MGR: W. W. West
 Ozona, Texas

KARNES CITY, W. P. Burris
 LOC: 8 W
 LAT: 28-52 LONG: 98-03
 EL: 467
 RNWY: 2200 sod
 SECT: San Antonio
 FUEL: 80/87 emerg
 MGR: W. P. Burris
 Box 95
 Karnes City, Texas

KATY, Katy
 LOC: 4 NW
 LAT: 29-49 LONG: 95-53
 EL: 162
 RNWY: 1400 sod
 SECT: San Antonio
 RMKS: Pvt; livestock on fld;
 lgt planes-dry weather,
 twr SE
 MGR: H. E. Merchant
 Drawer 188
 Lake Jackson, Texas

KATY, Franz
 LOC: 4 1/2 NE
 LAT: 29-49 LONG: 95-46
 EL: 153
 RNWY: 3500 sod
 SECT: San Antonio
 FUEL: 80/87
 REP: Minor
 MGR: Cecil L. King
 Star Rt.
 Katy, Texas
 OPERATORS:
 Franz Air Service

KATY, Ka-Brook Flying Service
 LOC: 3 1/2 NW
 LAT: 29-47 LONG: 95-52
 EL: 200
 RNWY: 1800 sod
 SECT: San Antonio
 RMKS: Pvt; P-line N; canal S
 MGR: Ernest C. Bishop
 Rt. 1
 Katy, Texas
 OPERATORS:
 Ka-Brook Flying Service

KATY, Western
 LOC: 5 S
 Con't

Katy, con't
 LAT: 29-42 LONG: 95-48
 EL: 95
 RNWY: 5000 sod
 SECT: San Antonio
 MGR: Western Airport Co.
 Fulshear, Texas

KELLER, Alta Vista
 LOC: 5 SW
 LAT: 32-54 LONG: 97-17
 EL: 600
 RNWY: 2750 sod
 SECT: Dallas
 FUEL: 80/87
 REP: Major
 RMKS: P-line N
 MGR: Ronald Cheek
 Rt. 1, Box 256
 Keller, Texas

KENEDY, Evanston
 LOC: 1 NW
 LAT: 28-50 LONG: 97-51
 EL: 270
 RNWY: 1850 sod
 SECT: San Antonio
 MGR: Preston Parsons
 Blue Bonnet Motel
 Highway 181
 Keredy, Texas

KENEDY, Karnes Co.
 LOC: 2 N
 LAT: 28-51 LONG: 97-51
 EL: 339
 RNWY: 3500 sod
 SECT: San Antonio
 RMKS: P-line S, twr NW
 MGR: Karnes Co.
 Karnes City, Texas

KERMIT, Robinson
 LOC: Adj SE
 LAT: 31-52 LONG: 103-05
 EL: 2840
 RNWY: 3300 HL
 SECT: El Paso
 FUEL: 80/87, 100/130
 RMKS: Lgts to 2400; P-line W
 MGR: C. A. Robinson, M. D.
 Drawer B
 Kermit, Texas

KERRVILLE, Hubble
 LOC: 11 SSW
 LAT: 29-53 LONG: 99-11
 EL: Unknown
 Con't

Kerrville, con't
 RNWY: Unknown
 SECT: San Antonio

KERRVILLE, Stowers Ranch
 LOC: 22 W
 LAT: 30-03 LONG: 99-31
 EL: 1950
 RNWY: 2000 sod
 SECT: Austin
 RMKS: Hill SW; rgt hand
 pattern for 26, left
 for 08
 MGR: John C. Foshee
 Hunt, Texas

KILGORE, Butler Field
 LOC: 2 1/2 NE
 LAT: 32-24 LONG: 94-50
 EL: 350
 RNWY: 3000 H
 SECT: Shreveport
 FUEL: 80/87
 REP: MINOR
 RMKS: P-line S; tree SE
 MGR: Stewart & Sneed
 Rt. 1, Box 97 A
 Kilgore, Texas
 OPERATORS:
 *S & S Dusters
 Sneed Flying Service

KILGORE, Gregg Co.
 (See Longview, Gregg
 Co.)

KILLEEN, Youngblood Ranch
 LOC: 12 SSW
 LAT: 30-57 LONG: 97-48
 EL: 900
 RNWY: 2000 sod
 SECT: Austin
 RMKS: Pvt; livestock on fld;
 trees E, both ends
 MGR: J. W. Trull
 Box W
 Palacios, Texas

KINGSLAND, Granite Shoals
 Estate
 LOC: 2 W
 LAT: 30-36 LONG: 98-24
 EL: 840
 RNWY: 4300 scd
 SECT: Austin

KINGSLAND, Kingsland Estates
 LOC: 3 W
 LAT: 30-39 LONG: 98-29
 EL: 900
 RNWY: 3350 H
 SECT: Austin
 MGR: O. E. Ainsworth
 Box 19
 Kingsland, Texas

KINGSLAND, Shirley Williams
 LOC: 2 NE
 LAT: 30-41 LONG: 98-25
 EL: 880
 RNWY: 2650 sod
 SECT: Austin
 RMKS: P-lines, N,S,E,W,
 land at own risk
 MGR: Shirley Williams
 Box 698
 Kingsland, Texas

KINGSLAND, Sunrise Beach
 LOC: 2 SE
 LAT: 30-38 LONG: 98-26
 EL: 1020
 RNWY: 4300 sod
 SECT: Austin
 MGR: R. R. Coleman
 1026 N. Alamo
 San Antonio, Texas

KINGSVILLE, Kingsville
 LOC: 9 W
 LAT: 27-33 LONG: 98-01
 EL: 115
 RNWY: 3400 H
 SECT: Corpus Christi
 MGR: Judge Bolar A. Brown
 Kleberg Co. Courthouse
 Kingsville, Texas

KIRBYVILLE, Kirbyville
 LOC: 1 SW
 LAT: 30-39 LONG: 93-55
 EL: 175
 RNWY: 3000 HL
 SECT: Beaumont
 FUEL: 80/87
 RMKS: P-line SW
 MGR: George H. Hargrove
 Drawer H
 Kirbyville, Texas

KNOX CITY, Municipal
 LOC: 1 N
 LAT: 33-26 LONG: 99-48
 EL: 1485
 Con't

Knox City, con't
 RNWY: 2600 sod
 SECT: Dallas
 FUEL: 80/87, 91/96
 REP: Minor
 MGR: Jack Arledge
 Box 398
 Knox City, Texas
 OPERATORS:
 *B & C Chemical Co.
 Covey Aero

KRESS, Foster Ranch
 LOC: 10 E
 LAT: 34-22 LONG: 101-34
 EL: 3580
 RNWY: 1800 sod
 SECT: Oklahoma City
 MGR: Leo W. Foster
 Rt. 1
 Kress, Texas

KRESS, Savage Farm
 LOC: 14 E
 LAT: 34-22 LONG: 101-30
 EL: 3350
 RNWY: 2600 sod
 SECT: Oklahoma City
 RMKS: Pvt; emerg use only;
 P-line W; fence S
 MGR: L. E. Savage
 Rt. 1
 Kress, Texas

LAKE DALLAS, Lake View
 LOC: 1 NE
 LAT: 33-07 LONG: 97-01
 EL: 535
 RNWY: 1500 sod
 SECT: Dallas
 MGR: Louis Drozd, Jr.
 Box 397
 Lake Dallas, Texas

LAMESA, Adcock Farms
 LOC: 5 NE
 LAT: 32-48 LONG: 101-56
 EL: 3050
 RNWY: 2000 sod
 SECT: Roswell
 FUEL: 100/130
 MGR: D. L. Adcock, Jr.
 Rt. C
 Lamesa, Texas

LAMPASAS, Lampasas Co.
 LOC: 6 N
 LAT: 31-08 LONG: 98-14
 Con't

Lampasas, con't
 EL: 1360
 RNWY: 4200 sod L
 SECT: Austin
 FUEL: 80/87
 RMKS: Mrkd fence N end
 MGR: E. A. Magerstadt
 1405 W. Avenue A
 Lampasas, Texas
 OPERATORS:
 Lampasas Airmotive

LAMPASAS, Supple Field
 LOC: 1 S
 LAT: 31-03 LONG: 98-11
 EL: 1086
 RNWY: 1750 sod
 SECT: Austin
 RMKS: Trees S
 MGR: B. B. Supple
 Rt. 1
 Lampasas, Texas

LAREDO, Dillard's Dusting
 Service
 LOC: 3 SE
 LAT: 27-28 LONG: 99-28
 EL: Unknown
 RNWY: Unknown
 SECT: Corpus Christi

LEAGUE CITY, Imperial Sky
 Center
 LOC: 2 S
 LAT: 29-29 LONG: 95-06
 EL: 25
 RNWY: 4800 HL
 SECT: San Antonio
 FUEL: 80/87, 100/130
 REP: Major
 UNICOM: 122.8
 CAFE: Imperial
 MGR: Billy F. Spence
 Box 936
 League City, Texas
 OPERATORS:
 Gulf Freeway Flight
 Center, Inc.

LEAGUE CITY, S & S Patrol
 Field
 LOC: 2 SW
 LAT: 29-29 LONG: 95-07
 EL: 28
 RNWY: 1600 sod
 SECT: San Antonio
 FUEL: 80/87
 RMKS: Pvt; land at own risk
 MGR: Robert L. Stevens
 League City, Texas

LEAKEY, Cocke Ranch
 LOC: 4 E
 LAT: 29-43 LONG: 99-43
 EL: 1700
 RNWY: 2200 sod
 SECT: San Antonio
 RMKS: Pvt; mts E; not open
 to public because rnwy
 crosses county road-some
 one must be on ground at
 take offs and lndgs
 MGR: A. L. Cocke
 Box 171
 Leakey, Texas

LEAKEY, Featherlite Ranch
 LOC: 8 SSW
 LAT: 29-38 LONG: 99-48
 EL: 1850
 RNWY: 3000 sod
 SECT: Del Rio
 RMKS: Pvt; livestock on fld;
 surrounding hills
 MGR: E. G. Kingsberry
 915 1/2 Congress Avenue
 Austin, Texas

LEAKEY, Lewis Ranch
 LOC: 6 NNW
 LAT: 29-49 LONG: 99-47
 EL: 1730
 RNWY: 2800 sod
 SECT: Del Rio
 RMKS: P-line NW: livestock on
 fld; soft when wet
 MGR: Wilson Lewis
 Box 500
 San Antonio 6, Texas

LEAKEY, Sharp Field
 LOC: 1 N
 LAT: 29-45 LONG: 99-46
 EL: 1625
 RNWY: 3000 sod
 SECT: Del Rio
 RMKS: P-line S
 MGR: A. L. Sharp
 Box 208
 Leakey, Texas

LEANDER, Bar K Guest Ranch
 LOC: 10 SW
 LAT: 30-30 LONG: 97-59
 EL: 1250
 RNWY: 3200 H
 SECT: Austin
 UNICOM: 122.8
 CAFE: Bar K Guest Ranch
 MGR: Bar K Guest Ranch
 Leander, Texas

LEDBETTER, Drawe Ranch
 LOC: 2 SSE
 LAT: 30-07 LONG: 96-47
 EL: 405
 RNWY: 2500 sod
 SECT: Austin
 RMKS: Livestock on fld;
 fence both ends
 MGR: Bill Drawe
 Rt. 2
 Mercedes, Texas

LEESVILLE, Quien Sabe Ranch
 LOC: 2 NW
 LAT: 29-25 LONG: 97-46
 EL: 399
 RNWY: 1800 sod
 SECT: San Antonio
 RMKS: Emerg use only
 MGR: Frates Seeligson
 1604 NBC Bldg
 San Antonio 5, Texas

LIBERTY, Jones
 LOC: 15 N
 LAT: 30-17 LONG: 94-45
 EL: 100
 RNWY: 3000 sod
 SECT: San Antonio
 RMKS: Pvt; tall trees &
 tanks W
 MGR: B. J. Jones
 Rt. 1, Box 236
 Liberty, Texas

LIVINGSTON, Big Sandy
 LOC: 16 ESE
 LAT: 30-39 LONG: 94-41
 EL: 185
 RNWY: 2100 sod
 SECT: Beaumont
 RMKS: Pvt; near pipe line;
 trees SSW
 MGR: Robert Evans
 Livingston, Texas

LIVINGSTON, Hennington
 LOC: 3 SW
 LAT: 30-40 LONG: 94-58
 EL: 120
 RNWY: 3000 sod
 SECT: Beaumont
 RMKS: Pvt; unattended
 MGR: R. C. Hennington
 319 W. Church
 Livingston, Texas

LLANO, Llano
 LOC: 1 N
 LAT: 30-46 LONG: 98-39
 EL: 1029
 RNWY: 4000 sod
 SECT: Austin
 MGR: George C. Rogers
 Box 337
 Llano, Texas

LOMETA, Lometa
 LOC: 4 W
 LAT: 31-14 LONG: 98-27
 EL: 1500
 RNWY: 2100 sod
 SECT: Austin
 FUEL: 91/96
 RMKS: Livestock on fld
 MGR: A. G. Kirby
 Box 327
 Lometa, Texas

LOMETA, Porter Ranch
 LOC: 6 N
 LAT: 31-20 LONG: 98-22
 EL: 1700
 RNWY: 1200 sod
 SECT: Austin
 RMKS: Trees E
 MGR: Sam Porter
 Rt. 1
 Lometa, Texas

LONE STAR, Lone Star Steel
 (See Daingerfield, Lone
 Star Steel)

LORENZO, Lorenzo
 LOC: 6 NW
 LAT: 33-44 LONG: 101-37
 EL: 3200
 RNWY: 3600 sod
 SECT: Dallas
 FUEL: 80/87
 REP: Major
 RMKS: Circle Lorenzo before
 lndg
 MGR: Tommy D. Fondren
 Box 308
 Lorenzo, Texas
 OPERATORS:
 Lorenzo Flying Service

LOTT, Wideman Ranch
 LOC: 1 E
 LAT: 31-13 LONG: 97-00
 EL: 500
 RNWY: 2460 sod
 Con't

Lott, con't
 SECT: Austin
 MGR: Walt Wideman
 Rt. 2, Box 213
 Lott, Texas

LOVELADY, 3 S Ranch
 LOC: 7 SSW
 LAT: 31-02 LONG: 95-28
 EL: 325
 RNWY: 2200 sod
 SECT: Beaumont
 RMKS: P-line S
 MGR: Dr. Ben P. Speer
 8735 Katy Rd
 Houston 24, Texas

LOWAKE, Lowake Inn
 LOC: Adj S
 LAT: 31-33 LONG: 100-04
 EL: 1749
 RNWY: 2700 sod
 SECT: Austin
 RMKS: P-line N
 MGR: C. C. Koehler
 Box 25
 Lowake, Texas

LUBBOCK, Liahana
 LOC: 14 SSW
 LAT: 33-25 LONG: 102-01
 EL: 3250
 RNWY: 3700 sod
 SECT: Dallas
 RMKS: Pvt; P-line S, E
 MGR: J. T. Davis
 Rt. 4, Box 94
 Lubbock, Texas

LUBBOCK, Moberg Aerial
 Spraying
 LOC: 8 WSW
 LAT: 33-32 LONG: 102-00
 EL: 3315
 RNWY: 2000 sod
 SECT: Dallas
 RMKS: Pvt; P-line E
 MGR: Robert Rhea
 Rt. 5
 Lubbock, Texas
 OPERATORS:
 *Moberg Aerial Spray

MALAKOFF, Malakoff
 LOC: 3 E
 LAT: 32-11 LONG: 96-02
 EL: 410
 RNWY: 3000 sod
 Con't

Malakoff, con't
 SECT: Shreveport
 RMKS: P-line N; livestock on
 fld
 MGR: Dan Royall, Jr.
 Box 166
 Malakoff, Texas

MARATHON, Dove Mountain
 LOC: 35 SE
 LAT: 29-48 LONG: 102-54
 EL: 2700
 RNWY: 2300 sod
 SECT: Del Rio
 RMKS: Pvt
 MGR: Phillip R. Overton
 1905 N. Lamar Blvd
 Austin, Texas

MARATHON, Marathon
 LOC: 1 SE
 LAT: 30-12 LONG: 103-13
 EL: 4100
 RNWY: 2900 sod
 SECT: El Paso
 FUEL: 80/87
 RMKS: P-line N, NE;
 livestock on fld
 MGR: W. W. Hargus
 Pecos Co. Airport
 Fort Stockton, Texas

MARBLE FALLS, McDonald
 Field
 LOC: 1 1/2 SW
 LAT: 30-34 LONG: 98-18
 EL: 835
 RNWY: 1800 sod
 SECT: Austin
 RMKS: Pvt; P-line N, S
 MGR: C. J. McDonald
 Box 15
 Marble Falls, Texas

MARBLE FALLS, Parker Ranch
 LOC: 13 SSE
 LAT: 30-23 LONG: 98-12
 EL: 1000
 RNWY: 2400 sod
 SECT: Austin
 RMKS: Pvt; trees N
 MGR: Jackson Parker
 Rt. 2, Box 55
 Cypress Mills, Texas

MARBLE FALLS, Sherwood
 Shores
 LOC: 5 W
 Con't

Marble Falls, con't
 LAT: 30-35 LONG: 98-23
 EL: 845
 RNWY: 2500 sod
 SECT: Austin
 MGR: Sherwood Shores, Inc.
 Box 536
 Marble Falls, Texas

MARFA, Rawls Ranch
 LOC: 45 S
 LAT: 29-40 LONG: 104-02
 EL: 3750
 RNWY: 3200 sod
 SECT: Del Rio
 RMKS: Hill SW
 MGR: J. W. Rawls
 Box 344
 Marfa, Texas

MARFA, Wm Allison Ranch
 LOC: 23 SW
 LAT: 30-04 LONG: 104-17
 EL: 5100
 RNWY: 3000 sod
 SECT: El Paso
 RMKS: Pvt
 MGR: William M. Allison
 Box G
 Marfa, Texas

MARKHAM, D. K. Poole Farm
 LOC: 6 N
 LAT: 29-02 LONG: 96-04
 EL: 60
 RNWY: 3500 sod
 SECT: San Antonio
 RMKS: Emerg use only
 MGR: D. K. Poole
 Poole Farm Strip
 Brazoria, Texas

MARLIN, Marlin
 LOC: 3 NE
 LAT: 31-20 LONG: 96-51
 EL: 450
 RNWY: 3000 sod
 SECT: Austin
 FUEL: 80/87
 RMKS: P-line crosses strip
 S end
 MGR: Arthur P. Allen
 Box 214
 Marlin, Texas

MARLIN, Buddy's
 LOC: 1 SE
 LAT: 31-18 LONG: 96-52
 Con't

Marlin, con't
 EL: 385
 RNWY: 2400 sod
 SECT: Austin
 RMKS: 5' fence each end
 MGR: T. C. Arledge
 Box 475
 Marlin, Texas
 OPERATORS:
 *A & H Spraying Co.

MARYNEAL, John G. Adams
 LOC: 1 SE
 LAT: 32-13 LONG: 100-26
 EL: 2475
 RNWY: 1500 sod
 SECT: Dallas
 RMKS: Pvt; emerg use only
 fence N; P-line W
 MGR: John G. Adams
 Maryneal, Texas

MATHIS, Cartwright Ranch
 LOC: 12 NW
 LAT: 28-12 LONG: 97-58
 EL: 110
 RNWY: 3816 sod
 SECT: San Antonio
 RMKS: Pvt; emerg use only;
 surrounded by trees;
 unsafe in wet weather
 MGR: Holman Cartwright
 Mathis, Texas

MATHIS, Vahlsing
 LOC: 3 NE
 LAT: 28-07 LONG: 97-48
 EL: 161
 RNWY: 3300 sod
 SECT: San Antonio
 FUEL: 80/87
 RMKS: Cotton gin NW
 MGR: F. Curtis Cherry
 Box 524
 Mathis, Texas
 OPERATORS:
 *Cherry Dusting Serv.

MC KINNEY, Drewery
 LOC: 10 W
 LAT: 33-14 LONG: 96-47
 EL: 700
 RNWY: 3800 sod
 SECT: Dallas
 RMKS: Pvt; P-line S, E;
 livestock on fld
 MGR: George E. Drewery, Jr.
 3829 Stratford Avenue
 Dallas 5, Texas

MC KINNEY, Flying M Ranch
 LOC: 6 W
 LAT: 33-12 LONG: 96-43
 EL: 760
 RNWY: 2520 sod
 SECT: Dallas
 UNICOM: 122.8
 RMKS: P-line N
 MGR: Mrs. M. C. Martin
 Rt. 1
 McKinney, Texas

MEDINA, Lima
 LOC: 9 WNW
 LAT: 29-50 LONG: 99-23
 EL: 1720
 RNWY: 5000 sod
 SECT: San Antonio
 RMKS: Pvt; emerg use only;
 surrounded by mts
 P-line S
 MGR: J. Newton Rayzor
 Box 7533
 Houston, Texas

MENARD, Menard Co.
 LOC: 2 NW
 LAT: 30-55 LONG: 99-49
 EL: 1880
 RNWY: 3500 H
 SECT: Austin
 FUEL: 80/87
 RMKS: P-line S; circle
 town for fuel
 MGR: Owen Womack
 Menard, Texas

MENARD, V. D. Half Circle
 Ranch
 LOC: 6 N
 LAT: 30-59 LONG: 99-47
 EL: 2025
 RNWY: 2500 sod
 SECT: Austin
 FUEL: 80/87
 RMKS: P-line E
 MGR: William Volkmann
 Box 85
 Menard, Texas

MENARD, Womack Ranch
 LOC: 12 SW
 LAT: 30-47 LONG: 99-54
 EL: 2200
 RNWY: 3000 sod
 SECT: Austin
 RMKS: Soft when wet; fence
 W; tv ant N; N/S rnwy
 unusable
 MGR: Owen Womack
 Flying W Ranch
 Menard, Texas

MIAMI, Clark Ranch
 LOC: 10 NW
 LAT: 35-45 LONG: 100-45
 EL: 3100
 RNWY: 4500 sod
 SECT: Oklahoma City
 FUEL: Emerg
 RMKS: Pvt; 100' rdo twr W;
 livestock on fld
 MGR: Willis N. Clark
 Miami, Texas

MIDFIELDS, Thunderbird
 Ranch
 LOC: 4 W
 LAT: 28-57 LONG: 96-17
 EL: 45
 RNWY: 3000 sod
 SECT: San Antonio
 RMKS: Pvt; emerg use only;
 P-line N soft when wet
 MGR: F. J. Trojcek
 211 Avenue J
 El Campo, Texas

MIDLAND, Glass Ranch
 LOC: 10 N
 LAT: 32-08 LONG: 102-03
 EL: 2828
 RNWY: 2300 sod
 SECT: Roswell
 RMKS: Pvt
 MGR: George W. Glass
 912 W. Texas
 Midland, Texas

MINEOLA, Mineola
 LOC: Adj NW
 LAT: 32-41 LONG: 95-30
 EL: 410
 RNWY: 4000 sod
 SECT: Shreveport
 RMKS: Trees N
 MGR: Julius DeJ Pree
 Chamber of Commerce
 Mineola, Texas

MISSION, Putz Aerial Port
 LOC: 2 1/2 S
 LAT: 26-10 LONG: 98-20
 EL: 103
 RNWY: 1320 sod
 SECT: Corpus Christi
 FUEL: 80/87
 RMKS: Pvt; 85' twr on hgr
 MGR: Robert A. Putz
 Box 425
 Mission, Texas
 OPERATORS:
 Putz Aerial Service, Inc.

MOUNTAIN HOME, Y.O. Ranch
 LOC: 19 WNW
 LAT: 30-12 LONG: 99-41
 EL: 2160
 RNWY: 2200 sod
 SECT: Austin
 RMKS: P-line N, E
 MGR: Charles Schreiner, III
 Y. O. Ranch
 Mountain Home, Texas

MUMFORD, Scamardo
 LOC: 1 NW
 LAT: 30-44 LONG: 96-35
 EL: 265
 RNWY: 1800 sod
 SECT: Austin
 FUEL: Emerg
 RMKS: 4' fence each end
 MGR: W. P. Scamardo
 Mumford, Texas

NAVASOTA, Municipal
 LOC: 1 W
 LAT: 30-22 LONG: 96-07
 EL: 205
 RNWY: 2700 H
 SECT: Austin
 RMKS: P-line N
 MGR: City of Navasota
 Navasota, Texas

NAVASOTA, Cleve Rix
 LOC: 2 1/2 SE
 LAT: 30-22 LONG: 96-04
 EL: 220
 RNWY: 1800 sod
 SECT: Austin
 RMKS: Pvt; emerg use only;
 P-line W
 MGR: Cleve Rix
 Rt. 1, Box 16
 Navasota, Texas
 OPERATORS:
 *Cleve Rix Dusting Serv.

NAVASOTA, Gorman-Wiley
 LOC: 8 N
 LAT: 30-30 LONG: 96-05
 EL: 320
 RNWY: 2650 sod
 SECT: Austin
 FUEL: Emerg
 MGR: D. Y. Gorman
 Navasota, Texas

NEWGULF, Newgulf
 LOC: 2 N
 Con't

Newgulf, con't
 LAT: 29-16 LONG: 95-53
 EL: 78
 RNWY: 3600 HL
 SECT: San Antonio
 UNICOM: 122.8
 RMKS: Pvt; emerg use
 only; sulphur mine
 derricks N
 MGR: J. M. Gregory
 Newgulf, Texas

NOCONA, Nocona
 LOC: 1 SW
 LAT: 33-47 LONG: 97-44
 EL: 950
 RNWY: 2600 sod
 SECT: Dallas
 RMKS: P-line NW
 MGR: Chamber of Commerce
 Nocona, Texas

NOCONA, Sawyer Dairy
 LOC: 2 NW
 LAT: 33-50 LONG: 97-46
 EL: 915
 RNWY: 2500 sod
 SECT: Dallas
 RMKS: P-line S
 MGR: Lyle Sawyer
 Rt. 1
 Nocona, Texas

NORMANGEE, Epps Farm
 LOC: 7 SW
 LAT: 30-56 LONG: 96-10
 EL: 300
 RNWY: 3165 sod
 SECT: Austin
 RMKS: Livestock on fld
 MGR: Ray Epps
 Box 454
 Huntsville, Texas

NORMANGEE, Millstone Ranch
 LOC: 7 NE
 LAT: 31-05 LONG: 96-01
 EL: 300
 RNWY: 3800 sod
 SECT: Austin
 UNICOM: 122.8
 RMKS: Unattended; P-line S
 MGR: C. W. Brown, III
 Rt. 3
 Normangee, Texas

OAKWOOD, Gragg Ranch
 LOC: 14 S
 Con't

Oakwood, con't
 LAT: 31-25 LONG: 95-45
 EL: 205
 RNWY: 4800 H
 SECT: Beaumont
 MGR: O. L. Gragg
 Box 585
 Palestine, Texas

OLIVIA, Traylor Ranch
 LOC: 3 W
 LAT: 28-39 LONG: 96-27
 EL: 12
 RNWY: 3800 sod
 SECT: San Antonio
 RMKS: Livestock on fld
 MGR: E. Layton Brown
 Box Q
 Woodsboro, Texas

OZONA, Childress Ranch
 LOC: 8 N
 LAT: 30-50 LONG: 101-10
 EL: 2536
 RNWY: 4000 sod
 SECT: Austin
 FUEL: 80/87
 MGR: John Childress
 Ozona, Texas

OZONA, T-Half Circle Ranch
 (See Sonora, T-Half
 Circle Ranch)

PADUCAH, Paducah
 LOC: 3 NE
 LAT: 34-02 LONG: 100-17
 EL: 1750
 RNWY: 3800 sod
 SECT: Oklahoma City
 RMKS: Compacted soil -
 ctn when wet
 MGR: City of Paducah
 Paducah, Texas

PADUCAH, Triangle Ranch
 LOC: 12 E
 LAT: 34-01 LONG: 100-04
 EL: 1740
 RNWY: 3900 H
 SECT: Oklahoma City
 RMKS: Pvt
 MGR: Charles M. Baudoux
 1212 First National
 Bank Bldg
 Fort Worth, Texas

PAIGE, Duff Goobers Ranch
 LOC: 2 N
 LAT: 30-14 LONG: 97-07
 EL: 550
 RNWY: 2600 sod
 SECT: Austin
 RMKS: Trees NE
 MGR: A. H. Duff
 5039 Beekman Road
 Houston 21, Texas

PALACIOS, Collegeport
 LOC: 4 E
 LAT: 28-43 LONG: 96-08
 EL: 14
 RNWY: 1600 sod
 SECT: San Antonio
 RMKS: Pvt; lgt planes-dry
 weather; P-line W; twr
 S; livestock on fld
 MGR: H. E. Merchant
 Drawer 188
 Lake Jackson, Texas

PALACIOS, Matagorda Club
 LOC: 18 S
 LAT: 28-27 LONG: 96-18
 EL: 9
 RNWY: 4285 H
 SECT: San Antonio
 RMKS: Pvt; rdo twr E;
 livestock on fld
 MGR: John A. Huebner
 Box 1347
 Bay City, Texas

PALACIOS, Matagorda
 Peninsula
 LOC: 13 SE
 LAT: 28-32 LONG: 96-07
 EL: 8
 RNWY: 3000 H
 SECT: San Antonio
 RMKS: Pvt
 MGR: Quintana Petroleum Corp
 8699 Lockheed Street
 Houston 17, Texas

PALMER, Harper
 LOC: 3 W
 LAT: 32-26 LONG: 96-43
 EL: 510
 RNWY: 1300 sod
 SECT: Dallas
 FUEL: 100/130
 RMKS: Pvt
 MGR: T. Harper
 Palmer, Texas
 OPERATORS:
 *Harper Dusting & Spray-
 ing Service

PANDALE, Mills Ranch
 LOC: 9 NE
 LAT: 30-15 LONG: 100-25
 EL: 1950
 RNWY: 2200 sod
 SECT: Austin
 RMKS: Pvt
 MGR: W. O. Mills
 Pandale, Texas

PANHANDLE, M.L. Vance
 LOC: 4 1/2 NW
 LAT: 35-23 LONG: 101-26
 EL: 3475
 RNWY: 2400 sod
 SECT: Oklahoma City
 RMKS: Pvt; P-line S
 livestock on fld
 MGR: M. L. Vance
 Rt. 2, Box 38
 Panhandle, Texas

PEARL, 7 N L Ranch
 LOC: 3 NE
 LAT: 31-26 LONG: 98-00
 EL: 1130
 RNWY: 2500 sod
 SECT: Austin
 RMKS: Pvt; trees N
 MGR: Norman G. Short
 Pearl, Texas

PEARSALL, Jay Kay Ranch
 LOC: 9 ESE
 LAT: 28-48 LONG: 99-00
 EL: 680
 RNWY: 2500 sod
 SECT: San Antonio
 RMKS: Pvt
 MGR: Norman L. Brewer
 1809 Chestnut Street
 Chattanooga, Tennessee

PECAN GAP, Olson's
 LOC: Adj NE
 LAT: 33-27 LONG: 95-50
 EL: 540
 RNWY: 900 sod
 SECT: Shreveport
 FUEL: 80/87
 RMKS: Pvt; trees S, E, W
 MGR: V. G. Olson
 Box 117
 Pecan Gap, Texas

PECAN GAP, R.W. Briscoe
 LOC: 1 SW
 LAT: 33-25 LONG: 95-52
 EL: 575
 Con't

Pecan Gap, con't
 RNWY: 2640 sod
 SECT: Shreveport
 FUEL: 80/87
 RMKS: Pvt; emerg use only
 MGR: R. W. Briscoe
 Box 42
 Pecan Gap, Texas

PECOS, Green
 LOC: 25 E
 LAT: 31-17 LONG: 103-06
 EL: 2527
 RNWY: 2600 sod
 SECT: El Pasc
 RMKS: Pvt
 MGR: O. J. Green
 Box 942
 Pecos, Texas

PERRYTON, Harbaugh
 LOC: 22 S
 LAT: 36-05 LONG: 100-52
 EL: 3023
 RNWY: 4100 sod
 SECT: Wichita
 FUEL: 100/130
 UNICOM: 122.8
 RMKS: Pvt
 MGR: Paul A. Harbaugh
 Rt. 2, Box 65
 Perryton, Texas

PERRYTON, Kershaw
 LOC: 4 1/2 NNE
 LAT: 36-28 LONG: 100-47
 EL: 2950
 RNWY: 2400 sod
 SECT: Wichita
 FUEL: Emerg
 RMKS: Pvt; livestock on
 fld; bldgs SW; use
 rnwys only; fld ruf;
 P-line S
 MGR: J. H. Kershaw
 Rt. 3
 Perryton, Texas

PERRYTON, Pattison
 LOC: 21 SW
 LAT: 36-11 LONG: 100-55
 EL: 3020
 RNWY: 2640 sod
 SECT: Wichita
 RMKS: P-line N

PERRYTON, Urban
 LOC: 18 SW
 LAT: 36-07 LONG: 100-52
 Con't

Perryton, con't

EL: 3000
 RNWY: 1600 sod
 SECT: Wichita
 RMKS: Pvt; emerg use only
 MGR: Harvey B. Urban
 Perryton, Texas

PETERSBURG, Allmon Field

LOC: 5 E
 LAT: 33-52 LONG: 101-31
 EL: 3000
 RNWY: 3900 sod
 SECT: Dallas
 FUEL: 80/87 emerg
 REP: Major
 RMKS: P-line N, S
 MGR: Bill Allmon
 Rt. 1
 Petersburg, Texas
 OPERATORS:
 V. D. Howe DBA
 Whitie's Inc.

PETERSBURG, Delbert
Williams

LOC: Adj SW
 LAT: 33-50 LONG: 101-37
 EL: 3250
 RNWY: 2600 sod
 SECT: Dallas
 FUEL: 80/87
 RMKS: Pvt; emerg use only
 P-line E
 MGR: Delbert Williams
 Box 424
 Petersburg, Texas
 OPERATORS:
 Delbert Williams Flying
 Service

PINE SPRINGS, McCombs # 2

LOC: 10 NE
 LAT: 31-58 LONG: 104-41
 EL: 4800
 RNWY: 3400 sod
 SECT: El Paso
 RMKS: Pvt; ruf
 MGR: Wallace E. Pratt
 Box 209
 Carlsbad, New Mexico

PLAINVIEW, Ramsey

LOC: 3 E
 LAT: 34-11 LONG: 101-40
 EL: 3366
 RNWY: 2640 sod
 SECT: Oklahoma City
 FUEL: 80/87, 100/130
 Con't

Plainview, con't

RMKS: Pvt; emerg use only
 P-line N
 MGR: Joe Ramsey
 Box 1188
 Plainview, Texas
 OPERATORS:
 *Ramsey Spraying Serv.

PLEASANTON, Ogden Ranch

LOC: 3 NE
 LAT: 29-01 LONG: 98-28
 EL: Unknown
 RNWY: Unknown
 SECT: San Antonio

Port Arthur, Jefferson Co. Mun.
(See Beaumont, Jefferson
Co. Mun.)

POST, Beggs Ranch
 LOC: 21 E
 LAT: 33-10 LONG: 101-01
 EL: 2350
 RNWY: 3000 sod
 SECT: Dallas
 MGR: Beggs Cattle Co.
 704 Flatiron Bldg
 Fort Worth, Texas

POST, Morrow Field

LOC: 4 N
 LAT: 33-14 LONG: 101-24
 EL: 2645
 RNWY: 2640 sod
 SECT: Dallas
 FUEL: 80/87
 RMKS: P-line E, N; soft
 when wet
 MGR: Spencer A. Kuykendall
 Box 220
 Post, Texas
 OPERATORS:
 Kuykendall Air Charter
 Service

POST, U Lazy S Ranch

LOC: 11 S
 LAT: 33-02 LONG: 101-24
 EL: 2500
 RNWY: 2000 H on 4000 sod
 SECT: Dallas
 FUEL: 80/87
 RMKS: Pvt; P-line N, E
 MGR: John F. Lott, Jr.
 Box 850
 Post, Texas

POTEET, Wallingford Country
Club

LOC: 1 NW
 LAT: 29-03 LONG: 98-35
 EL: 400
 RNWY: 2400 sod
 SECT: San Antonio
 CAFE: Wallingford
 MGR: Simon Groot
 Wallingford Country
 Club
 Poteet, Texas

POTTSBORO, Loe's Highport
Resort

LOC: 5 NW
 LAT: 33-49 LONG: 96-42
 EL: 735
 RNWY: 2100 sod
 SECT: Dallas
 MGR: C. D. Loe
 Rt. 1
 Pottsboro, Texas

POTTSBORO, Tanglewood

LOC: 4 NW
 LAT: 33-48 LONG: 96-42
 EL: 850
 RNWY: 3500 sod
 SECT: Dallas

POTTSBORO, Texoma Estates

LOC: 6 NW
 LAT: 33-49 LONG: 96-44
 EL: 810
 RNWY: 2000 sod
 SECT: Dallas
 RMKS: Pvt; P-line S; trees
 N, S
 MGR: James E. Blake
 Rt. 1
 Pottsboro, Texas

PRAIRIE VIEW, Prairie
View College

LOC: Adj W
 LAT: 30-35 LONG: 95-59
 EL: 250
 RNWY: 1500 sod
 SECT: Beaumont
 RMKS: Trees N, W; ruf
 MGR: Capt. Lionel A. Jackson
 Prairie View A & M
 College
 Box 2001
 Prairie View, Texas

PREMONT, Premont
 LOC: 1 S
 LAT: 27-20 LONG: 98-07
 EL: Unknown
 RNWY: Unknown
 SECT: Corpus Christi

PREMONT, 4-G Ranch
 LOC: 12 W
 LAT: 27-23 LONG: 98-19
 EL: 280
 RNWY: 4200 sod
 SECT: Corpus Christi
 RMKS: Pvt; P-line E;
 barn S
 MGR: Ralph W. Cobb, Jr.
 808 Wilson Tower
 Corpus Christi, Texas

PREMONT, Seeligson-Storm
 LOC: 3 NNW
 LAT: 27-24 LONG: 98-09
 EL: 180
 RNWY: 3600 sod
 SECT: Corpus Christi
 RMKS: Pvt
 MGR: Ralph Storm
 Wilson Tower
 Corpus Christi, Texas

PRESIDIO, Presidio
 LOC: Adj N
 LAT: 29-34 LONG: 104-23
 EL: 2700
 RNWY: 2500 sod
 SECT: Del Rio
 MGR: Billy R. Shurley
 Box 65
 Marfa, Texas

PROGRESO, San Pedro Ranch
 LOC: 2 W
 LAT: 26-10 LONG: 98-02
 EL: 75
 RNWY: 2800 sod
 SECT: Corpus Christi
 RMKS: P-line N
 MGR: Theimer Estates
 Box 123
 Progreso, Texas

QUITAQUE, Baird Oil Co.
 LCC: 1/2 SE
 LAT: 34-22 LONG: 101-02
 EL: 2560
 RNWY: 2400 sod
 SECT: Oklahoma City
 Con't

Quitaque, con't
 RMKS: P-line E
 MGR: J. B. Baird
 Box 325
 Quitaque, Texas

QUITMAN, McLain of Lochbuie
 Farms
 LOC: 4 N
 LAT: 32-51 LONG: 95-25
 EL: 440
 RNWY: 3100 sod
 SECT: Shreveport
 MGR: M. L. McLain
 2905 Liberty Bank Bldg
 Oklahoma City, Oklahoma

RALLS, Ralls Jaycees
 LOC: 1 1/2 E
 LAT: 33-40 LONG: 101-22
 EL: 3150
 RNWY: 2000 sod
 SECT: Dallas
 MGR: Ralls Jaycees
 Ralls, Texas

RAYMONDVILLE, Savage
 LOC: 3 1/2 ESE
 LAT: 26-28 LONG: 97-45
 EL: 10
 RNWY: 2640 sod
 SECT: Corpus Christi
 FUEL: 80/87
 RMKS: Pvt; F-line W
 MGR: Jack Savage
 Rt. 3, Box 104 A
 Raymondville, Texas

RAYMONDVILLE, Ward
 LOC: 1 S
 LAT: 26-27 LONG: 97-47
 EL: 30
 RNWY: 2750 sod
 SECT: Corpus Christi
 REP: Minor
 RMKS: Pvt; P-lines all ends
 MGR: L. H. Ward
 Box 74
 Raymondville, Texas
 OPERATORS:
 L. H. Ward Microlube
 Sales
 Ward Flying Service

RED SPRINGS, Arledge Ranch
 LOC: 3 NW
 LAT: 33-38 LONG: 99-27
 Con't

Red Springs, con't
 EL: 1400
 RNWY: 3000 sod
 SECT: Dallas
 RMKS: Bldgs N
 MGR: R. W. Arledge
 Box 568
 Stamford, Texas

REFUGIO, Tom O'Connor
 Oil Field
 LOC: 8 NE
 LAT: 28-21 LONG: 97-09
 EL: 53
 RNWY: 3000 sod
 SECT: San Antonio
 RMKS: Pvt
 MGR: Quintana Petroleum
 Corporation
 Refugio, Texas

RIO HONDO, Burke Flying
 Service
 LOC: 1 NE
 LAT: 26-14 LONG: 97-34
 EL: 40
 RNWY: 2270 sod
 SECT: Corpus Christi
 FUEL: 80/87, 100/130
 REP: Minor
 RMKS: P-line W; ditch S
 MGR: Jeff Burke
 Box 402
 Rio Hondo, Texas
 OPERATORS:
 *Burke Flying Service

RIO VISTA, Grand Valley
 Lands
 LOC: 1 1/2 W
 LAT: 32-15 LONG: 97-25
 EL: 700
 RNWY: 1800 sod
 SECT: Dallas
 RMKS: P-line S
 MGR: Lowell Smith
 First State Bank
 Rio Vista, Texas

ROCHELLE, Price
 LOC: Adj W
 LAT: 31-14 LONG: 99-13
 EL: 1800
 RNWY: 3000 sod
 SECT: Austin
 MGR: T. E. Price
 Rochelle, Texas

ROCKDALE, Coffield
 LOC: 1 1/2 S
 LAT: 30-37 LONG: 96-59
 EL: 470
 RNWY: 3600 H
 SECT: Austin
 FUEL: 91/96, 100/130
 REP: Minor
 RMKS: Lgts on req; pvt;
 ant E
 MGR: H. H. Coffield
 Box 466
 Rockdale, Texas

ROCKPORT, American Liberty
 Oil Co.

LOC: 16 NE on Matagorda Island
 LAT: 28-07 LONG: 96-48
 EL: 9
 RNWY: 3700 H
 SECT: San Antonio
 FUEL: 100/130
 RMKS: Pvt; emerg use only
 MGR: W. R. Johnson
 Box 80105
 Dallas, Texas

ROCKPORT, Big Tree

LOC: 10 N
 LAT: 28-08 LONG: 96-59
 EL: 12
 RNWY: 2600 sod
 SECT: San Antonio
 CAFE: Big Tree
 RMKS: P-line S
 MGR: V. S. Magee
 Big Tree Lodge
 Rockport, Texas

ROCK SPRINGS, Askew-Franks
 Ranch

LOC: 10 SW
 LAT: 29-52 LONG: 100-14
 EL: 2375
 RNWY: 2550 sod
 SECT: Del Rio
 RMKS: Pvt
 MGR: Vestel Askew
 Sonora, Texas

ROCK SPRINGS, Frost Ranch

LOC: 15 SE
 LAT: 29-55 LONG: 100-00
 EL: 1850
 RNWY: 2000 sod
 SECT: Del Rio
 RMKS: Pvt; P-line, trees
 both ends; livestock
 on fld
 Con't

Rock Springs, con't
 MGR: Jack Frost
 National Bank of Com-
 merce Building
 San Antonio, Texas

ROCK SPRINGS, Mayfield
 Station B

LOC: 19 N
 LAT: 30-17 LONG: 100-15
 EL: 2380
 RNWY: 2000 sod
 SECT: Austin
 MGR: Stanley B. Mayfield
 Box 417
 Sonora, Texas

ROCKWALL, Rockwall

LOC: 1 1/2 E
 LAT: 32-50 LONG: 96-26
 EL: 555
 RNWY: 2500 sod
 SECT: Dallas
 FUEL: 80/87
 MGR: Ellison Slaughter
 Rockwall, Texas
 OPERATORS:
 Jimmie Flying Serv-
 ice, Inc.

ROMAYER, Daniel's Plantation
 Ranch

LOC: 1 SE
 LAT: 30-27 LONG: 94-50
 EL: 240
 RNWY: 5000 sod
 SECT: Beaumont
 RMKS: Pvt; trees each end
 MGR: Bill Daniel
 Daniel's Law Offices
 Liberty, Texas

ROMERO, Castleberry Ranch

LOC: Adj NE
 LAT: 35-44 LONG: 102-55
 EL: 4070
 RNWY: 4000 H
 SECT: Albuquerque
 FUEL: 100/130
 RMKS: P-line NE, SW
 MGR: Ed Castleberry
 1201 Rock Island
 Dalhart, Texas

ROPESVILLE, McNabb Farm

LOC: 5 E
 LAT: 33-24 LONG: 102-04
 EL: 3310
 Con't

Ropesville, con't

RNWY: 2800 sod
 SECT: Roswell
 RMKS: Wire gap across
 NNE/SSW strip; live-
 stock on fld; ditches
 MGR: F. E. McNabb
 Rt. 4
 Lubbock, Texas

ROSANKY, Valentine Ranch

LOC: 8 SW
 LAT: 29-45 LONG: 97-15
 EL: 625
 RNWY: 2500 sod
 SECT: San Antonio
 MGR: Harry G. Black
 Box 600
 Galveston, Texas

ROSHARON, Rosharon

LOC: 1 E
 LAT: 29-21 LONG: 95-26
 EL: 21
 RNWY: 3700 sod
 SECT: San Antonio
 FUEL: 80/87
 REP: Minor
 RMKS: Emerg use only;
 P-line S
 MGR: W. M. McCauley
 Box 55
 Rosharon, Texas
 OPERATORS:
 *Riceland Flying
 Service

ROTAN, Phillips

LOC: 8 W
 LAT: 32-51 LONG: 100-37
 EL: 2200
 RNWY: 2100 sod
 SECT: Dallas
 RMKS: Pvt
 MGR: Calvin Phillips
 Box 335
 Rotan, Texas
 OPERATORS:
 *American Dusting Co.
 Calvin Phillips Flying
 Service, Inc.

ROTAN, Smith

LOC: 3 S
 LAT: 32-48 LONG: 100-26
 EL: 2000
 RNWY: 2100 sod
 SECT: Dallas
 FUEL: 80/87
 Con't

Rotan, con't
 RMKS: P-line S, N
 MGR: Billie J. Smith
 Box 932
 Rotan, Texas

San Antonio, con't
 RNWY: 1900 sod
 SECT: San Antonio
 RMKS: Pvt; F-line S
 MGR: Delmar L. Phillips
 Rt. 1, Box 21 B
 Converse, Texas

San Antonio, con't
 MGR: N. W. Burges
 Box 7292
 San Antonio, Texas
 OPERATORS:
 Wes Burges Aviation

RUNGE, Sellers Ranch
 LOC: 7 SE
 LAT: 28-47 LONG: 97-38
 EL: 300
 RNWY: 1500 sod
 SECT: San Antonio
 RMKS: Pvt; emerg use only;
 land at own risk;
 fence E, fence, trees W
 MGR: J. P. Sellers
 Box 301
 Runge, Texas

SAN ANTONIO, Riverview
 Airpark
 LOC: 10 SSE
 LAT: 29-17 LONG: 98-36
 EL: 670
 RNWY: 2000 sod
 SECT: San Antonio
 REP: Minor
 RMKS: River bank & trees S
 MGR: Ames Davis, Jr.
 391 Anton Drive
 San Antonio, Texas

SAN BENITO, Rio Dusters
 LOC: 4 S
 LAT: 26-04 LONG: 97-36
 EL: 50
 RNWY: 2700 sod
 SECT: Corpus Christi
 FUEL: 91/96
 RMKS: P-line both ends
 MGR: H. "Smokey" Christensen
 Box 1621
 San Benito, Texas
 OPERATORS:
 *San Benito Flying Serv.

SALT FLAT, Big Tank Ranch
 LOC: 13 S
 LAT: 31-34 LONG: 105-03
 EL: 4600
 RNWY: 3168 sod
 SECT: El Paso
 MGR: W. W. Schuessler, M.D.
 1501 Arizona
 Suite 4-C
 El Paso, Texas

SAN ANTONIO, Stull Chemical Co.
 LOC: 10 NE
 LAT: 29-32 LONG: 98-26
 EL: 815
 RNWY: 1400 sod
 SECT: San Antonio
 FUEL: 80/87, 100/130
 REP: Major
 RMKS: Pvt; P-line N; trees S
 MGR: Stull Chemical Co.
 Box 6386
 San Antonio, Texas

SANDERSON, Sanderson
 LOC: 2 W
 LAT: 30-08 LONG: 102-25
 EL: 2900
 RNWY: 2400 sod
 SECT: El Paso
 MGR: Edward Kerr
 Box 545
 Sanderson, Texas

SAN ANGELO, West Texas Boy's
 Ranch
 LOC: 15 SW
 LAT: 31-20 LONG: 100-39
 EL: 1980
 RNWY: 3900 sod
 SECT: Austin
 MGR: Morris Craig
 Box 1624
 San Angelo, Texas

SAN ANTONIO, Twin-Oaks
 Airpark
 LOC: 10 N
 LAT: 29-33 LONG: 98-28
 EL: 800
 RNWY: 2100 sod
 SECT: San Antonio
 FUEL: 80/87
 REP: Major
 RMKS: P-line W
 MGR: Wm. A. Fowler, Jr.
 Rt. 10, Box 207 F
 San Antonio, Texas
 OPERATORS:
 Aeromotive Sales & Serv.

SANDERSON, Big Canyon Ranch
 LOC: 16 N
 LAT: 30-22 LONG: 102-21
 EL: 3000
 RNWY: 1500 sod
 SECT: El Paso
 RMKS: Pvt
 MGR: Russell, Spencer, Lewis
 & Couch, Inc.

SAN ANTONIO, Double E Ranch
 LOC: 8 WNW
 LAT: 29-30 LONG: 98-39
 EL: 800
 RNWY: 2500 sod L
 SECT: San Antonio
 FUEL: 80/87
 RMKS: Pvt; twr N, P-lines NW,
 SE
 MGR: Bruce D. Eytinge
 Rt. 4, Box 90
 San Antonio 7, Texas

SAN ANTONIO, Wes Burges
 LOC: 5 S
 LAT: 29-15 LONG: 98-29
 EL: 590
 RNWY: 3000 sod
 SECT: San Antonio
 FUEL: 80/87
 REP: Minor
 RMKS: Pvt
 Con't

SANDERSON, Cox Ranch
 LOC: 16 W
 LAT: 30-06 LONG: 102-45
 EL: 3700
 RNWY: 4400 sod
 SECT: El Paso
 RMKS: Hills N; P-lines W, N
 MGR: C. F. Cox
 Sanderson, Texas

SAN ANTONIO, Northeast
 LOC: 12 NE
 LAT: 29-31 LONG: 98-22
 EL: 750
 Con't

SAN GABRIEL, Camp's
 LOC: 2 E
 LAT: 30-42 LONG: 97-10
 EL: 470
 RNWY: 2500 sod
 SECT: Austin
 FUEL: 80/87
 Con't

San Gabriel, con't
 RMKS: P-line S
 MGR: W. H. Camp
 San Gabriel, Texas

SAN SABA, San Saba Co.
 LOC: 3 N
 LAT: 31-14 LONG: 98-43
 EL: 1350
 RNWY: 3500 sod
 SECT: Austin
 MGR: Kelly Owen
 San Saba, Texas

SARGENT, Sargent
 LOC: 5 ESE
 LAT: 28-47 LONG: 95-37
 EL: 10
 RNWY: 1500 sod
 SECT: San Antonio
 RMKS: Pvt; livestock on fld;
 lgt planes-dry weather;
 unusable when wet
 MGR: M. E. Merchant
 Drawer 188
 Lake Jackson, Texas

SAVOY, Valley
 LOC: 3 N
 LAT: 33-38 LONG: 96-22
 EL: 624
 RNWY: 2800 sod
 SECT: Dallas
 MGR: P. G. Wallace
 Box 6331
 Dallas, Texas

SCHULENBURG, Schulenburg
 LOC: 2 NW
 LAT: 29-43 LONG: 96-55
 EL: 295
 RNWY: 1800 sod
 SECT: San Antonio
 RMKS: Pvt; emerg use only;
 fence N; P-line S
 MGR: E. A. Herzik
 805 Anderson Street
 Schulenburg, Texas

SEAGOVILLE, Seagoville
 LOC: 2 S
 LAT: 32-37 LONG: 96-32
 EL: 410
 RNWY: 2900 sod
 SECT: Dallas
 FUEL: 80/87
 REP: Major
 RMKS: P-line S
 Con't

Seagoville, con't
 MGR: Mrs. Thelma Tunnell
 Rt. 2, Box 120
 Seagoville, Texas

SEAGRAVES, Seagraves
 LOC: 1 NE
 LAT: 32-57 LONG: 102-32
 EL: 3350
 RNWY: 2550 sod L
 SECT: Roswell
 FUEL: 80/87
 RMKS: P-line N, W; twr W
 MGR: Lloyd Williams
 Box 937
 Seagraves, Texas
 OPERATORS:
 Williams Flying Serv.

SEALY, Brune Ranch
 LOC: 3 W
 LAT: 29-47 LONG: 96-12
 EL: 200
 RNWY: 1800 sod
 SECT: San Antonio
 RMKS: Pvt; P-line N
 MGR: Dea E. Brune
 Sealy, Texas

SEYMOUR, Perryman
 LOC: 3 NE
 LAT: 33-37 LONG: 99-14
 EL: 1217
 RNWY: 2500 sod
 SECT: Dallas
 FUEL: 80/87
 MGR: Sid Perryman
 Box 666
 Seymour, Texas

SHALLOWATER, Shallowater
 (Rhodes)
 LOC: Adj SW
 LAT: 33-41 LONG: 102-00
 EL: 3300
 RNWY: 2850 sod L
 SECT: Roswell
 FUEL: 80/87, 100/130
 REP: Major
 MGR: L. W. Rhodes
 Box 310
 Shallowater, Texas
 OPERATORS:
 Rhodes Flying Service

SHEFFIELD, Allison Ranch
 LOC: 12 WNW
 LAT: 30-44 LONG: 102-02
 Con't

Sheffield, con't
 EL: 2600
 RNWY: 2500 sod
 SECT: El Paso
 RMKS: Pvt; livestock on fld;
 mts near each end
 MGR: Lea Allison
 Box 888
 Sonora, Texas

SHEFFIELD, Greer
 LOC: Adj W
 LAT: 30-42 LONG: 101-51
 EL: 2300
 RNWY: 3500 sod
 SECT: Austin
 RMKS: Pvt; P-line E
 MGR: John Greer
 Sheffield, Texas

SHEFFIELD, Wm Allison Ranch
 LOC: 10 S
 LAT: 30-34 LONG: 101-49
 EL: 2600
 RNWY: 2800 sod
 SECT: Austin
 RMKS: Pvt
 MGR: Wm. M. Allison
 Box G
 Marfa, Texas

SHERMAN, Holloway Ranch
 LOC: 7 WSW
 LAT: 33-36 LONG: 96-43
 EL: 735
 RNWY: 2000 sod
 SECT: Dallas
 RMKS: Pvt; P-line N
 MGR: G. A. Holloway
 Rt. 2
 Sherman, Texas

SHIRO, Flying D Ranch
 LOC: 3 NE
 LAT: 30-38 LONG: 95-52
 EL: 300
 RNWY: 2500 sod
 SECT: Beaumont
 FUEL: 80/87 emerg only
 RMKS: Rnwy lgts on req
 MGR: W. S. Davis, Jr.
 Box 130
 Shiro, Texas

SILVERTON, Municipal
 LOC: Adj E
 LAT: 34-28 LONG: 101-18
 EL: 3230
 Con't

Silverton, con't
 RNWY: 3500 sod
 SECT: Oklahoma City
 FUEL: 80/87
 MGR: City of Silverton
 Box 786
 Silverton, Texas
 OPERATORS:
 *Bob Clayton Spraying Serv.
 *Long & Martin Spraying
 Serv.

SKELLYTOWN, Skellytown
 LOC: 1 E
 LAT: 35-34 LONG: 101-10
 EL: 3240
 RNWY: 2100 sod
 SECT: Oklahoma City
 CAFE: Corner Cafe
 RMKS: Pvt; house, trees N
 MGR: E. E. Crawford
 Box 274
 Skellytown, Texas

SLATON, Kitten Farm
 LOC: 5 S
 LAT: 33-21 LONG: 101-39
 EL: 3050
 RNWY: 4500 sod
 SECT: Dallas
 FUEL: 80/87 emerg
 RMKS: P-line W of N end
 MGR: Alvin E. Kitten
 Rt. 2
 Slaton, Texas

SMITHVILLE, Richards Ranch
 LOC: 4 1/2 SE
 LAT: 29-58 LONG: 97-04
 EL: 300
 RNWY: 3000 sod
 SECT: San Antonio
 MGR: H. E. Richards
 1201 Agnes
 Corpus Christi, Texas

SNOOK, Burch Field
 LOC: 1 SW
 LAT: 30-29 LONG: 96-28
 EL: 320
 RNWY: 2500 sod
 SECT: Austin
 FUEL: 80/87
 REP: Minor
 MGR: Burch Flying Service
 Box 8
 Snook, Texas
 OPERATORS:
 Burch Flying Service

SNYDER, Diamond M Ranch
 LOC: 11 WSW
 LAT: 32-41 LONG: 101-05
 EL: 2400
 RNWY: 2000 sod
 SECT: Dallas
 RMKS: Pvt; P-line S
 MGR: C. T. McLaughlin
 Diamord M Bldg
 Snyder, Texas

SONORA, Allison Ranch
 LOC: 9 E
 LAT: 30-33 LONG: 100-30
 EL: 2350
 RNWY: 2500 sod
 SECT: Austin
 RMKS: Livestock on fld
 MGR: Lea Allison
 Box 883
 Sonora, Texas

SONORA, Askew-Vander-
 Stucken Ranch
 LOC: 23 SE
 LAT: 30-20 LONG: 100-24
 EL: 2280
 RNWY: 2500 sod
 SECT: Austin
 RMKS: Pvt; hill S
 MGR: Vestel Askew
 Sonora, Texas

SONORA, Copeland Ranch
 LOC: 18 NE
 LAT: 30-45 LONG: 100-24
 EL: 2360
 RNWY: 3200 sod
 SECT: Austin
 FUEL: 80/87
 UNICOM: 122.8
 RMKS: Pvt; lgts on req;
 livestock on fld
 MGR: Gay Copeland
 Box 527
 Sonora, Texas

SONORA, Halbert Ranch
 LOC: 4 1/4 NW
 LAT: 30-35 LONG: 100-43
 EL: 2310
 RNWY: 3600 sod
 SECT: Austin
 RMKS: Livestock on fld
 mts W
 MGR: B. M. Halbert, Jr.
 Sonora, Texas

SONORA, Mayer Ranch
 LOC: 10 W
 LAT: 30-36 LONG: 100-48
 EL: 2200
 RNWY: 3000 sod
 SECT: Austin
 RMKS: Pvt; P-line N, W:
 tv twr, windmill on
 hill SSW
 MGR: Ralph P. Mayer
 Box 498
 Sonora, Texas

SONORA, Robert F. Mayer
 Ranch
 LOC: 15 NW
 LAT: 30-46 LONG: 100-49
 EL: 2300
 RNWY: 2000 sod
 SECT: Austin
 RMKS: TV twr E
 MGR: Robert F. Mayer
 2702 Douglas Drive
 San Angelo, Texas

SONORA, Mayfield
 LOC: 9 W
 LAT: 30-34 LONG: 100-48
 EL: 2200
 RNWY: 4500 sod
 SECT: Austin
 FUEL: 100/130
 UNICOM: 122.8
 RMKS: Surrounded by hills
 MGR: Stanley B. Mayfield
 Box 417
 Sonora, Texas

SONORA, Mayfield Station B
 (See Rock Springs,
 Mayfield Station B)

SONORA, Texas Agricultural
 Experimental Station # 14
 LOC: 28 S
 LAT: 30-16 LONG: 100-34
 EL: 2400
 RNWY: 2300 sod
 SECT: Austin
 RMKS: P-line S; livestock
 on fld
 MGR: Charles W. Livingston, Jr.
 Box 918
 Sonora, Texas

SONORA, T-Half Circle
 LOC: 17 NW
 Con't

Sonora, con't

LAT: 30-43 LONG: 100-52
 EL: 2250
 RNWY: 2400 sod
 SECT: Austin
 FUEL: 91/96
 RMKS: P-line N
 MGR: Robert F. Mayer
 2702 Douglas Drive
 San Angelo, Texas

SONORA, Wm. Allison Ranch
 LOC: 18 WNW
 LAT: 30-40 LONG: 100-55
 EL: 2100
 RNWY: 1800 sod
 SECT: Austin
 RMKS: Pvt; livestock on fld
 MGR: Wm. Allison
 Box G
 Marfa, Texas

SPEARMAN, Spearman
 LOC: Adj NW
 LAT: 36-12 LONG: 101-12
 EL: 3104
 RNWY: 2800 HL
 SECT: Wichita
 RMKS: Grain elevators adj SE
 MGR: City of Spearman
 Box 37
 Spearman, Texas

SPEARMAN, Barnes
 LOC: 2 NE
 LAT: 36-13 LONG: 101-11
 EL: 3100
 RNWY: 3200 sod
 SECT: Wichita
 RMKS: Pvt; P-line N
 MGR: W. B. Barnes
 Box 1135
 Spearman, Texas

SPEARMAN, Edwards
 LOC: 8 S
 LAT: 36-05 LONG: 101-17
 EL: 3175
 RNWY: 2100 sod
 SECT: Wichita
 RMKS: Fence SW; emerg use
 only
 MGR: J. T. Edwards
 Spearman, Texas

SPEARMAN, Greever
 LOC: 7 ESE
 LAT: 36-11 LONG: 101-04
 Con't

Spearman, con't

EL: 3200
 RNWY: 2200 sod
 SECT: Wichita
 RMKS: Pvt; emerg use only;
 P-line N; bldgs E
 MGR: W. R. Greever
 Rt. 1
 Spearman, Texas

SPRING, Skyline

LOC: 1 SW
 LAT: 30-04 LONG: 95-26
 EL: 125
 RNWY: 1900 sod
 SECT: Beaumont
 UNICOM: 122.8
 RMKS: P-line N; trees SW
 MGR: A. J. Gaskie
 Box 91
 Spring, Texas

SPUR, Municipal

LOC: 2 S
 LAT: 33-26 LONG: 100-50
 EL: 2316
 RNWY: 2800 sod
 SECT: Dallas
 RMKS: P-line each end
 MGR: City of Spur
 Box 356
 Spur, Texas
 OPERATORS:
 Jackson Powell
 Martin & Hash

STANTON, Driggers Flying
Service

LOC: Adj SW
 LAT: 32-07 LONG: 101-48
 EL: 2660
 RNWY: 2200 sod
 SECT: Dallas
 FUEL: 80/87
 RMKS: Pvt
 MGR: H. O. Driggers
 Box 784
 Stanton, Texas

OPERATORS:
*Driggers Flying Service

STANTON, Figure 4 Ranch
 LOC: 4 S
 LAT: 32-05 LONG: 101-49
 EL: 2600
 RNWY: 2200 sod
 SECT: Dallas
 RMKS: Livestock on fld
 MGR: Curtis Erwin, Jr.
 Box 251
 Stanton, Texas

STANTON, I. G. Peters

LOC: 5 N
 LAT: 32-12 LONG: 101-47
 EL: 2640
 RNWY: 4700 sod
 SECT: Dallas
 RMKS: Pvt; P-line S
 MGR: E. J. Arrington
 Box 602
 Stanton, Texas

STANTON, Stone Ranch

LOC: 4 SE
 LAT: 32-06 LONG: 101-44
 EL: 2560
 RNWY: 3500 sod
 SECT: Dallas
 RMKS: Surrounded by trees;
 ruf
 MGR: Gordon Stone
 Box 596
 Stanton, Texas

STRATFORD, Lasley

LOC: 15 E
 LAT: 36-20 LONG: 101-45
 EL: 3550
 RNWY: 3625 sod
 SECT: Wichita
 FUEL: 80/87
 RMKS: Pvt; P-line N
 MGR: Verlin O. Lasley
 Box 11
 Stratford, Texas

SUNDOWN, Sundown

LOC: 1 NW
 LAT: 33-28 LONG: 102-30
 EL: 3575
 RNWY: 3000 sod
 SECT: Roswell
 MGR: City of Sundown
 Box 626
 Sundown, Texas

SUNRAY, Sunray

LOC: Adj NW
 LAT: 36-01 LONG: 101-49
 EL: 3500
 RNWY: 3200 sod
 SECT: Wichita
 RMKS: P-line S
 MGR: Frank Painter
 Box 38
 Sunray, Texas

SUNRAY, Browder

LOC: 5 NNE
 LAT: 36-05 LONG: 101-47
 Con't

Sunray, con't
 EL: 3500
 RNWY: 3000 sod
 SECT: Wichita
 RMKS: Pvt; P-line N, E:
 bldgs E
 MGR: Luther Browder
 Box 359
 Sunray, Texas

SUNRAY, Coldwater Ranch
 LOC: 16 NNE
 LAT: 36-14 LONG: 101-44
 EL: 3450
 RNWY: 4100 sod
 SECT: Wichita
 MGR: J. Ernest Batson
 215 E. Third
 Amarillo, Texas

SUNRAY, Hall's Farm
 LOC: 7 SE
 LAT: 36-00 LONG: 101-43
 EL: 3500
 RNWY: 2300 sod
 SECT: Oklahoma City
 RMKS: P-line E
 MGR: J. A. Hall
 Sunray, Texas

TAHOKA, T Bar
 LOC: 1 NW
 LAT: 33-11 LONG: 101-50
 EL: 3200
 RNWY: 2600 H
 SECT: Dallas
 FUEL: 80/87
 REP: Minor
 RMKS: Twr SW
 MGR: Seth Lewis
 Box 277
 Tahoka, Texas

TEAGUE, Gage Field
 LOC: 1 N
 LAT: 31-38 LONG: 96-17
 EL: 506
 RNWY: 1735 H
 SECT: Austin
 RMKS: Trees each end
 MGR: J. F. Neale
 401 Main Street
 Teague, Texas

TERLINGUA, Terlingua
 LOC: 3 E
 LAT: 29-19 LONG: 103-35
 Con't

Terlingua, con't
 EL: 2700
 RNWY: 3600 sod
 SECT: Del Rio
 MGR: F. C. Fulcher
 Terlingua, Texas

TEXARKANA, Municipal
 LOC: 3 NE
 LAT: 33-27 LONG: 93-59
 EL: 389
 RNWY: 5200 HL
 SECT: Shreveport
 FUEL: 80/87, 91/96, 100/130
 REP: Minor
 UNICOM: 122.8
 CAFE: Texarkana Airport
 Restaurant
 MGR: Howard E. Webb
 Box 51
 Texarkana, Texas
 OPERATORS:
 Webb Flying Service

THURBER, Thurber Lake
 LOC: 2 1/2 E
 LAT: 32-30 LONG: 98-23
 EL: 1100
 RNWY: 2500 sod
 SECT: Dallas
 RMKS: Pvt
 MGR: M. Vititow
 T-B Coal & Oil Co.
 Box 2110
 Fort Worth, Texas

TILDEN, True Ranch
 LOC: 10 S
 LAT: 22-18 LONG: 98-36
 EL: 320
 RNWY: 4000 sod
 SECT: San Antonio
 RMKS: Pvt
 MGR: L. H. True
 Tilden, Texas

TIVOLI, Tivoli
 LOC: 1 1/2 NE
 LAT: 28-28 LONG: 96-52
 EL: 35
 RNWY: 2200 sod
 SECT: San Antonio
 FUEL: 80/87
 REP: Minor
 RMKS: Pvt; ant N
 MGR: Frank J. Pagel
 Box 94
 Tivoli, Texas
 OPERATORS:
 *Gulf Coast Aerial
 Spraying Service

TOMBALL, Glenlock Farms
 LOC: 4 SE
 LAT: 30-03 LONG: 95-34
 EL: Unknown
 RNWY: Unknown
 SECT: Beaumont
 MGR: Quintana Petroleum Co.
 Glenlock Farms
 Tomball, Texas

TRINIDAD, Texas Power &
 Light Co.
 LOC: 1 S
 LAT: 32-07 LONG: 96-05
 EL: 290
 RNWY: 3000 sod
 SECT: Dallas
 RMKS: Pvt; 69000 volt trans
 line 300' N
 MGR: P. G. Wallace
 Box 6331
 Dallas, Texas

TRUSCOTT, Lowrance Ranch
 LOC: 14 W
 LAT: 33-46 LONG: 100-01
 EL: 1650
 RNWY: 2100 sod
 SECT: Dallas
 FUEL: 80/87
 RMKS: Pvt; livestock on fld
 MGR: Ed Lowrance
 Truscott, Texas

TULIA, Tulia
 LOC: 1 NW
 LAT: 34-34 LONG: 101-47
 EL: 3500
 RNWY: 3300 sod
 SECT: Oklahoma City
 FUEL: 80/87, 100/130
 RMKS: P-line NE: rdo twr S
 MGR: W. K. Hulsey
 Box 145
 Tulia, Texas
 OPERATORS:
 Ed Rawson
 Eldon Vaughn

TULIA, Cowan
 LOC: 4 SW
 LAT: 34-29 LONG: 101-49
 EL: 3530
 RNWY: 3000 sod
 SECT: Oklahoma City
 RMKS: Pvt; P-line W
 MGR: J. C. Cowan
 Box 496
 Tulia, Texas

TULIA, Joe Vaughn Farm
 LOC: 14 SW
 LAT: 34-25 LONG: 101-54
 EL: 3590
 RNWY: 3400 sod
 SECT: Oklahoma City
 RMKS: Pvt; P-line S
 MGR: Joe D. Vaughn
 Rt. 1, Box 63
 Tulia, Texas

TULIA, Todd Farm
 LOC: 12 WNW
 LAT: 34-38 LONG: 101-57
 EL: 3660
 RNWY: 2600 sod
 SECT: Oklahoma City
 RMKS: Pvt; emerg use only;
 P-line N; barn W;
 livestock on fld
 MGR: Cline R. Todd
 211 NW 6th
 Tulia, Texas

TULIA, Vaughn Farm # 1
 LOC: 4 SW
 LAT: 34-30 LONG: 101-50
 EL: 3540
 RNWY: 2600 sod
 SECT: Oklahoma City
 RMKS: P-line N; livestock
 on fld
 MGR: A. A. Vaughn
 Box 266
 Tulia, Texas

TURKEY, Turkey
 LOC: 3 S
 LAT: 34-21 LONG: 100-54
 EL: 2350
 RNWY: 3000 sod
 SECT: Oklahoma City
 RMKS: P-line NW
 MGR: Billie Fuston
 Box 666
 Turkey, Texas

TURNERSVILLE, Sharp
 LOC: 5 N
 LAT: 31-40 LONG: 97-44
 EL: 1110
 RNWY: 2300 sod
 SECT: Austin
 RMKS: Pvt
 MGR: James Sharp
 Turnersville, Texas

TYNAN, Mac's Flying Service
 LOC: Adj N
 Con't

Tynan, con't
 LAT: 28-11 LONG: 97-46
 EL: 117
 RNWY: 2500 sod
 SECT: San Antonio
 FUEL: 80/87
 CAFE: O-K Cafe
 RMKS: P-line W, N
 MGR: W. Hickman
 Rt. 2, Box 128-A
 Mathis, Texas
 OPERATORS:
 Mac's Flying Service

UVALDE, Annandale Ranch
 LOC: 18 NNE
 LAT: 29-27 LONG: 99-41
 EL: 1200
 RNWY: 2300 sod
 SECT: San Antonio
 RMKS: Surrounded by mts
 MGR: Mrs. P. F. FitzGerald
 1110 West 7th
 Austin, Texas

UVALDE, Haskett Dusting
 LOC: 2 NE
 LAT: 29-14 LONG: 99-46
 EL: Unknown
 RNWY: Unknown
 SECT: Del Rio

UVALDE, Whitesmine Field
 LOC: 18 WSW
 LAT: 29-10 LONG: 100-05
 EL: 1100
 RNWY: 3200 H
 SECT: Del Rio
 RMKS: Pvt; 100' stockpile NW
 MGR: John H. White
 Box 499
 San Antonio, Texas

VALENTINE, Valentine
 LOC: Adj N
 LAT: 30-35 LONG: 104-29
 EL: 4420
 RNWY: 2000 sod
 SECT: El Paso
 RMKS: P-line SE; fences
 each end

VALENTINE, Henderson
 Ranch #3
 LOC: 18 SSW
 LAT: 30-21 LONG: 104-35
 EL: 5000
 RNWY: 2600 sod
 SECT: El Paso
 Con't

Valentine, con't
 RMKS: Pvt; Mts W; P-line
 NW, SW
 MGR: Dick Henderson
 Drawer 730
 Ozona, Texas

VANDERPOOL, Stuart
 Haby Ranch
 LOC: 8 N
 LAT: 29-51 LONG: 99-34
 EL: 2289
 RNWY: 2200 sod
 SECT: San Antonio
 RMKS: Trees E, W
 MGR: Stuart J. Haby
 Box 117
 Utopia, Texas

VAN HORN, Sayless Ranch
 LOC: 54 NE
 LAT: 31-35 LONG: 104-23
 EL: 4000
 RNWY: 1500 sod
 SECT: El Paso
 RMKS: Culberson Omni
 station at this strip
 MGR: County Judge
 Culberson County
 Box 836
 Van Horn, Texas

VAN HORN, Walker Wells
 LOC: 45 NE
 LAT: 31-36 LONG: 104-29
 EL: 3900
 RNWY: 1850 sod
 SECT: El Paso
 RMKS: Pvt; emerg use only
 fence, E, N, NE
 MGR: Joe T. Roundsville
 Box 1861
 Pecos, Texas

VERIBEST, Sims Farm
 LOC: 2 SE
 LAT: 31-28 LONG: 100-14
 EL: 1850
 RNWY: 2200 sod
 SECT: Austin
 FUEL: 80/87
 RMKS: Pvt; emerg use only;
 P-line S
 MGR: Roy H. Sims
 Box 664
 San Angelo, Texas

VERNON, Lehman
 LOC: 12 SW
 LAT: 34-05 LONG: 99-28
 EL: 1250
 RNWY: 1850 sod
 SECT: Oklahoma City
 RMKS: Pvt
 MGR: Ed Lehman
 Rt. 3
 Vernon, Texas
 OPERATORS:
 Lehman Flying Service, Inc.

VERNON, Zacaweista
 LOC: 18 S
 LAT: 33-58 LONG: 99-14
 EL: 1200
 RNWY: 3200 sod
 SECT: Dallas
 RMKS: P-line N
 MGR: W. T. Waggoner Estate
 Vernon, Texas

VINCENT, Murphy Ranch
 LOC: 9 NW
 LAT: 32-35 LONG: 101-18
 EL: 2425
 RNWY: 2600 sod
 SECT: Dallas
 RMKS: Pvt; emerg use only;
 P-line N; tank S
 MGR: E. Y. Murphy
 2101 Douglas
 San Angelo, Texas

WAELDER, Flying B Ranch
 LOC: 10 NW
 LAT: 29-46 LONG: 97-25
 EL: 450
 RNWY: 2500 sod
 SECT: San Antonio
 RMKS: W blocked, livestock
 on fld
 MGR: C. Q. Rutten
 12227 Rip Van Winkle
 Houston 24, Texas

WALLER, Waller Co.
 LOC: 4 1/2 S
 LAT: 29-59 LONG: 95-56
 EL: 300
 RNWY: 4600 sod
 SECT: San Antonio
 MGR: Homer Y. Jones
 1749 Hollister
 Houston 24, Texas

WALLIS, Petter Field
 LOC: 1 E
 LAT: 29-38 LONG: 96-03
 EL: 143
 RNWY: 1600 sod
 SECT: San Antonio
 MGR: Frank B. Petter
 Wallis, Texas

WASHINGTON, Atkinson Farm
 LOC: 4 NW
 LAT: 30-21 LONG: 96-13
 EL: 300
 RNWY: 3000 sod
 SECT: Austin
 RMKS: Pvt; P-line N
 MGR: Clifford Atkinson, Jr.
 Box 2032
 Houston 1, Texas

WEATHERFORD, Pope's Ranch
 LOC: 9 N
 LAT: 32-55 LONG: 97-48
 EL: 1080
 RNWY: 2880 sod
 SECT: Dallas
 MGR: Wm. H. Pope
 Rt. 4
 Weatherford, Texas

WEATHERFORD, Western Hills
 LOC: 6 E
 LAT: 32-45 LONG: 97-41
 EL: 1000
 RNWY: 3000 sod
 SECT: Dallas
 FUEL: 80/87
 REP: Minor
 UNICOM: 122.8
 RMKS: Pvt; trees E
 MGR: E. D. Cupp
 Rt. 1, Box 162 A-A
 Weatherford, Texas

WEIMAR, Weimar
 LOC: Adj NW
 LAT: 29-43 LONG: 96-47
 EL: 400
 RNWY: 2700 sod
 SECT: San Antonio
 RMKS: Pvt
 MGR: Edward Seifert
 Box 696
 Weimar, Texas

WHARTON, B & R
 LOC: 1 N
 Con't

Wharton, con't
 LAT: 29-20 LONG: 96-07
 EL: 105
 RNWY: 1780 sod
 SECT: San Antonio
 RMKS: Pvt
 MGR: O. A. Rasmussen,
 R. F. Boehm
 Rt. 1, Box 6
 Wharton, Texas
 OPERATORS:
 *B & R Chemicals

WHEELER, Holt
 LOC: 1 NE
 LAT: 35-27 LONG: 100-16
 EL: 2480
 RNWY: 2000 sod
 SECT: Oklahoma City
 FUEL: 91/96
 RMKS: P-line S
 MGR: R. J. Holt
 Box 452
 Wheeler, Texas

WHITESBORO, Milligan
 Ranch
 LOC: 15 N
 LAT: 33-54 LONG: 96-55
 EL: 710
 RNWY: 3000 sod
 SECT: Dallas
 RMKS: Ant W
 MGR: Omar B. Milligan
 1722 Randel Road
 Oklahoma City 16,
 Oklahoma

WIMBERLEY, Eagle Rock
 Ranch
 LOC: 2 NW
 LAT: 30-01 LONG: 98-07
 EL: 1000
 RNWY: 2700 H
 SECT: Austin
 RMKS: Pvt
 MGR: C. B. Smith, Sr.
 Box 1170
 Austin, Texas

WIMBERLEY, Garnett Ranch
 LOC: 7 NW
 LAT: 30-06 LONG: 98-10
 EL: 1300
 RNWY: 2000 sod
 SECT: Austin
 RMKS: Pvt; unusable when
 wet; P-line N, W
 Con't

Wimberley, con't
MGR: R. D. Garnett
Wimberley, Texas

WIMBERLEY, Winn Ranch
LOC: 3 SW
LAT: 29-57 LONG: 98-07
EL: 950
RNWY: 2100 sod
SECT: San Antonio
RMKS: Pvt; emerg use only;
mts SE; livestock & deer
on fld
MGR: Buck Winn, Jr.
Four Winn's Ranch
Wimberley, Texas

WINDTHORST, Bridwell Herford
Ranch
LOC: 2 N
LAT: 33-36 LONG: 98-27
EL: 1200
RNWY: 1700 sod
SECT: Dallas
MGR: W. R. Thurber
Rt. 1
Windthorst, Texas

WINNIE, Leonards
LOC: 10 NW
LAT: 29-23 LONG: 94-31
EL: 30
RNWY: 2100 sod
SECT: San Antonio
FUEL: Emerg only
RMKS: Pvt
MGR: F. J. Leonards
Rt. 1, Box 496
Winnie, Texas

WINNIE, McBride
LOC: 1 S
LAT: 29-46 LONG: 95-37
EL: 40
RNWY: 2000 sod
SECT: San Antonio
RMKS: Pvt
MGR: C. W. McBride
Rt. 1, Box 616
Winnie, Texas

WINNSBORO, Mullinax
LOC: 1 SE
LAT: 32-56 LONG: 95-16
EL: 517
RNWY: 2000 sod
SECT: Shreveport
FUEL: 80/87
RMKS: P-line N
MGR: J. L. Mullinax
503 S. Walnut Street
Winnsboro, Texas

WOODSON, Dickie Field
LOC: 1 W
LAT: 33-01 LONG: 99-04
EL: 1250
RNWY: 1900 sod
SECT: Dallas
RMKS: Pvt, emerg use only
MGR: D. E. Good
Box 285
Woodson, Texas

YOAKUM, Municipal
LOC: 4 NW
LAT: 29-19 LONG: 97-14
EL: 407
RNWY: 3900 sod
SECT: San Antonio
MGR: R. H. Koether
City Manager
206 W. Hugo Street
Yoakum, Texas

ZAPATA, Rash
LOC: 1 S
LAT: 26-53 LONG: 99-16
EL: 327
RNWY: 2980 sod
SECT: Corpus Christi
FUEL: 80/87, 100/130
CAFE: Lakefront Cafe
RMKS: Pvt
MGR: Ray Creel
Box 262
Zapata, Texas

SEA PLANE BASES

ORANGE, Levingston Seaplane
Base
LOC: Adj SE
LAT: 30-05 LONG: 93-44
SECT: Beaumont
FUEL: 80/87, 100/130
UNICOM: 122.8
RMKS: Pvt
MGR: W. E. Pennington
Box 968
Orange, Texas

PORT LAVACA, Tanner's Sea
Plane Base
LOC: 3 S
LAT: 28-34 LONG: 96-38
EL: Sea level
RNWY: 10,000 Chocolate Bay
SECT: San Antonio
FUEL: 80/87, 100/130
REP: Major
UNICOM: 122.8
Con't

Port Lavaca, con't
RMKS: Prior advisory instruc-
tions for docking - phone
524-3609; rdo 122.8
MGR: Bob Tanner
Box 385
Port Lavaca, Texas
OPERATORS:
Bob Tanner

HELIPORTS

ARLINGTON, Great Southwest

LOC: 1 NNE

LAT: 32-45 LONG: 97-05

EL: 540

SIZE: 30 x 30 H

SECT: Dallas

FUEL: 80/87

REP: Major

CAFE: Six Flags

RMKS: Water twr 500' S

MGR: Tommy Blankenship, Jr.

Box 191

Arlington, Texas

CORPUS CHRISTI, C. G. Glasscock

LOC: "L" Head - downtown water
front

LAT: 27-49 LONG: 97-23

EL: Ground level

SIZE: 75 x 75

SECT: Corpus Christi

MGR: C. G. Glasscock Helicopter
Service

800 Wilson Tower

Corpus Christi, Texas

OPERATORS:

C. G. Glasscock Helicopter
Service

CORPUS CHRISTI, Gulf & Shell Tank

Battery

LAT: 27-43 LONG: 97-10

SIZE: 50 x 50

MGR: The Gulf Oil Corp.

OPERATORS:

C. G. Glasscock Helicopter
Service

CORPUS CHRISTI, Humble Peninsula

LAT: 27-49 LONG: 97-16

EL: Ground level

SIZE: 50 x 50

SECT: Corpus Christi

MGR: Humble Oil Company

CORPUS CHRISTI, Parkview General
Hospital

LAT: 27-43 LONG: 97-23

EL: 31

SIZE: 75 circular area

Con't

Corpus Christi, con't

SECT: Corpus Christi

MGR: Harold T. Hargraves

Parkview General Hospital

4626 Weber Road

Corpus Christi, Texas

CORPUS CHRISTI, Standard Oil

Co. of Texas

LOC: 9 S of Bob Hall's Pier

LAT: 27-27 LONG: 97-17

EL: 10

SIZE: 20 x 20 Wooden

SECT: Corpus Christi

FUEL: 80/87

REP: Minor

RMKS: Pvt

MGR: Standard Oil Company

of Texas

Box 1247

Corpus Christi, Texas

DALLAS, Fair Park

LOC: NE Corner, Fair Grounds

LAT: 32-46 LONG: 96-45

EL: 455

SIZE: 50 x 65 L

SECT: Dallas

FUEL: 100/130

MGR: Helix Air Transports

3020 S. Haskell Avenue

Dallas, Texas

DALLAS, Helix Air Transports

LOC: 11000 N. Central Expressway

SIZE: 50 x 50

SECT: Dallas

MGR: Helix Air Transports

3020 S. Haskell Avenue

Dallas, Texas

OPERATORS:

Helix Air Transports

DALLAS, Helix Air Transports

LOC: 3020 S. Haskell Avenue

SIZE: 50 x 50

SECT: Dallas

FUEL: 80/87

Con't

Dallas, con't

MGR: Helix Air Transports

3020 S. Haskell Avenue

Dallas, Texas

OPERATORS:

Helix Air Transports

DALLAS, Southland Center

LOC: Atop Southland Life

Insurance Bldg

LAT: 32-46 LONG: 96-47

EL: 550 above ground --

1019 MSL

SIZE: 60 circular area

SECT: Dallas

RMKS: Pvt; lndg by permit

MGR: Southland Life In-

surance Co.

900 Southland Center

Dallas, Texas

FORT WORTH, Bell Globe

LOC: 2 N

LAT: 32-51 LONG: 97-20

EL: 698

SIZE: 3000 x 100

SECT: Dallas

MGR: C. E. Goode

Bell Helicopter Co.

Box 482

Fort Worth, Texas

OPERATORS:

Bell Helicopter Co.

FORT WORTH, Glenview

Hospital

LOC: N Side of Glenview

Hospital

LAT: 32-49 LONG: 97-12

EL: 575

SIZE: 200 x 200

SECT: Dallas

RMKS: Pvt

MGR: Glenview Hospital

North Richman

Hills, Texas

190.

FORT WORTH, Greater Fort Worth

International Airport
LOC: Adj W of Terminal Bldg
LAT: 32-50 LONG: 97-03
EL: 568
SIZE: 200 x 350 x 200 H
SECT: Dallas
FUEL: 80/87, 91/96, 100/130,
115/145, J
REP: Major
UNICOM: 123.0
CAFE: Skychef
MGR: M. H. Huffman
International Airport
Fort Worth, Texas
OPERATORS:
Aircraft & Airport Serv., Inc.
Allied Serv. Co. of Texas, Inc.

FORT WORTH, Municipal

LOC: 1 NW
LAT: 32-45 LONG: 97-20
EL: 552
SIZE: 75 x 75 HL
SECT: Dallas
UNICOM: 123.0 (Meacham)
MGR: R. G. Sekadlo
Director of Aviation
International Airport
Fort Worth, Texas

FORT WORTH, Western Hills Hotel

LOC: Camp Bowie Blvd
LAT: 32-44 LONG: 97-25
EL: Ground Level
SIZE: 200 x 25
SECT: Dallas
RMKS: Pvt
MGR: Western Hills Hotel
Fort Worth, Texas

HOUSTON, Helicopter Service, Inc.

LOC: 8233 Garfield Street
EL: Ground Level
SIZE: 250 x 250
SECT: San Antonio
MGR: James E. Dula, Jr.
Helicopter Service, Inc.
Box 9353
Houston 11, Texas
OPERATORS:
Helicopter Service, Inc.

HURST, Bell Hurst

LOC: Adj SE
LAT: 32-48 LONG: 97-10
EL: 524
SIZE: 800 x 200 H
Con't

Hurst, con't

SECT: Dallas
FUEL: 100/130
RMKS: Pvt; 50' bldg E;
Ant E; P-line N
MGR: Bell Helicopter Co.
Box 482
Fort Worth 1, Texas
OPERATORS:
Bell Helicopter Co.

IRVING, Hinton's Guest Center

LOC: 3 NE
LAT: 32-50 LONG: 96-55
EL: 510
SIZE: Unknown H
SECT: Dallas
UNICOM: 122.8
MGR: Ted Hinton
2021 Peters Road
Irving, Texas

MESQUITE, Big Town

LOC: Big Town Shopping Center
LAT: 32-46 LONG: 96-36
EL: Ground Level
SIZE: 50 x 50 H
SECT: Dallas
MGR: Helix Air Transports
3020 S. Haskell Avenue
Dallas, Texas

MIDLAND, Air Terminal

LOC: 9 SW
LAT: 31-56 LONG: 102-12
EL: 2867
SIZE: W Side Airport
SECT: El Paso
FUEL: 80/87, 100/130, 115/145, J
REP: Major
UNICOM: 123.0
MGR: Earl A. Taylor
Box 6
Terminal, Texas

OPERATORS:
Midland Helicopter Service

MINERAL WELLS, Municipal

LOC: 4 SE
LAT: 32-47 LONG: 98-03
EL: 964
SIZE: Front of Terminal
Building H
SECT: Dallas
FUEL: 80/87, 91/96, 100/130
REP: Major
CAFE: Airport Cafe
Con't

Mineral Wells, con't

MGR: H. K. Simmon
602 Morningside Drive
Mineral Wells, Texas
OPERATORS:
Trinity Valley Heli-
copter

ORANGE, Levingston

LOC: Adj SE
LAT: 30-05 LONG: 93-44
EL: 10
SIZE: Unknown
SECT: Beaumont
UNICOM: 122.8
RMKS: Pvt
MGR: W. E. Pennington
Box 968
Orange, Texas

PORT ARANSAS, C. G.

Glasscock Helicopter Serv.
LOC: 11 SSW
LAT: 27-43 LONG: 97-10
EL: 3
SIZE: 50 x 50
SECT: Corpus Christi
RMKS: Pvt
MGR: Ralph W. Cobb, Jr.
Cuddihy Field
Corpus Christi, Texas

SAN ANTONIO, North Star

LOC: 1 1/4 SW Intern'l Arpt
LAT: 29-31 LONG: 98-29
EL: 800
SIZE: 140 x 109 H
SECT: San Antonio
MGR: Community Research
& Development
388 North Star Mall
San Antonio, Texas

SAN ANTONIO, Stull Chemical

LOC: 2 E Intern'l Airport
LAT: 29-32 LONG: 98-26
EL: 750
SIZE: 50 x 50 H
SECT: San Antonio
FUEL: 80/87, 100/130
MGR: Stull Chemical Co.
Box 6386
San Antonio 9, Texas

COMMERCIAL BROADCAST STATIONS

The following tabulation includes all commercial broadcast stations in Texas having a transmitting power of 100 watts (.10 KW) or more.

CAUTION. The limitations of radio-compass and direction-finder navigation must be understood thoroughly before commercial broadcast stations can be used with any degree of safety.

Cities and towns are listed alphabetically.

Frequency is in kilocycles (KC).

Transmitting power is shown in kilowatts:
(i.e. 5.00 is 5,000 KW)

Hours of Operation:

D -- Daylight hours only

D-N -- Daylight hours and any unknown part of night

C -- Continuous or 24 hours

CITY	CALL	FREQ.(KC)	POWER (KW)	HOURS OF OPERATION
ABILENE	KNIT	1280	.50	D
	KRBC	1470	5.00	D-N
	KWKC	1340	.25	D-N
ALICE	KOPY	1070	1.00	D-N
ALPINE	KVLF	1240	.25	D-N
AMARILLO	KBUY	1010	5.00	D-N
	KCHO			D
	KFDA	1440	5.00	D-N
	KGNC	710	10.00	D-N
	KIXZ	940	5.00	D-N
	KRAY	1360	.50	D
	KZIP	1310	1.00	D
ANDREWS	KACT	1360	1.00	D
ATHENS	KBUD	1410	1.00	D
ATLANTA	KALT	900	1.00	D
AUSTIN	KASE	970	1.00	D
	KNOW	1490	.25	D-N
	KOKE	1370	1.00	D
	KTBC	590	5.00	D-N
	KVET	1300	1.00	D-N
	KRUN	1400	.25	D
BALLINGER	KIOX	1270	1.00	D-N
BAY CITY	KWBA	1360	1.00	D-N
BAYTOWN	KAYC	1450	1.00	D-N
BEAUMONT	KFDM	560	5.00	D-N
	KJET	1380	1.00	D
	KTRM	990	1.00	D-N
	KIBL	1490	.25	D-N
BEEVILLE	KTON	940	1.00	D
BELTON	KBLT	1290	1.00	D
BIG LAKE	KBST	1490	.25	D-N
	KBYG	1400	.25	D-N
	KHEM	1270	1.00	D

CITY	CALL	FREQ.(KC)	POWER (KW)	HOURS OF OPERATION
BONHAM	KFYN	1420	.25	D
BORGER	KBBB	1600	.50	D
	KHUZ	1490	.25	D-N
BOWIE	KBAN	1410	.50	D
BRADY	KNEL	1490	.25	D-N
BRECKENRIDGE	KSTB	1430	1.00	D
BRENHAM	KWHI	1280	1.00	D
BROWNFIELD	KTFY	1300	1.00	D
BROWNSVILLE	KBOR	1600	1.00	D-N
BROWNWOOD	KBWD	1380	1.00	D-N
	KEAN	1240	1.00	D-N
BRYAN	KORA	1240	.25	D-N
CAMERON	KMIL	1330	.50	D
CANYON	KVPH	1550	1.00	D
CARRIZO SPRINGS	KBEN	1450	.25	D-N
CARTHAGE	KGAS	1590	1.00	D
CENTER	KDET	930	1.00	D
CHILDRESS	KCTX	1510	.25	D
CLARKSVILLE	KCAR	1350	.50	D
CLEBURNE	KCLE	1120	.25	D
CLEVELAND	KVLB	1410	.50	D-N
COLEMAN	KSTA	1000	.25	D
COLLEGE STATION	WTAW	1150	1.00	D
COLORADO CITY	KVMC	1320	1.00	D
COMMANCHE	KCOM	1550	.25	D
CONROE	KMCO	900	.50	D
CORPUS CHRISTI	KCCT	1150	1.00	D
	KCTA	1030	50.00	D
	KEYS	1440	1.00	D-N
	KRYS	1360	1.00	D-N
	KSIX	1230	.25	D-N
	KUNO	1400	.25	D-N
CORSICANA	KAND	1340	.25	D-N
CRANE	KCRM	1380	1.00	D
CROCKETT	KIVY	1290	.50	D
CUERO	KCFH	1600	.50	D
DALHART	KXIT	1410	.50	D
DALLAS	KBOX	1480	5.00	D-N
	KIXL	1040	1.00	D
	KLIF	1190	5.00	D-N
	KRLD	1080	50.00	C
	KSKY	660	1.00	D
	WRR	1310	5.00	D-N
DALLAS-FT. WORTH	WFAA	820	50.00	C
	WFAA	570	5.00	D-N
DEL RIO	KDLK	1230	.25	D-N
DENISON	KDSX	950	.50	D-N
DENTON	KDNT	1440	5.00	D-N
DIBOLL	KSPL	1260	1.00	D
DUMAS	KDDD	800	.25	D
EAGLE PASS	KEPS	1270	1.00	D
EASTLAND	KERC	1590	.50	D
EDINGBURG	KURV	710	.25	C
EL CAMPO	KULP	1390	.50	D
EL PASO	KELP	920	1.00	D-N
	KHEY	690	10.00	D-N
	KINT	1590	1.00	D
	KIZZ	1150	1.00	D
	KROD	600	5.00	D-N
	KSET	1340	.25	D-N
	KTSM	1380	1.00	D-N

CITY	CALL	FREQ.(KC)	POWER (KW)	HOURS OF OPERATION
FALFURRIAS	KPSO	1260	.50	D
FARWELL	KZOL	1570	.25	D
FLOYDADA	KFLD	900	.25	D
FORT STOCKTON	KFST	860	.25	D
FORT WORTH	KCUL	1540	50.00	D-N
	KFJZ	1270	5.00	D-N
	KJIM	870	.25	D
	KNOK	970	1.00	D
	KXOL	1360	5.00	C
FT. WORTH-DALLAS	WBAP	820	50.00	C
	WBAP	570	5.00	D-N
FREDERICKSBURG	KNAF	910	1.00	D
FREEPORT	KBRZ	1460	.50	D
GAINSVILLE	KGAF	1580	.25	D
GALVESTON	KGBC	1540	1.00	D-N
	KILE	1400	.25	D-N
GLADEWATER	KEES	1430	1.00	D
GONZALES	KCTI	1450	.25	D-N
GRAHAM	KSWA	1330	.50	D
GRAND PRAIRIE	KPCN	730	.50	D
GREENVILLE	KGVL	1400	.25	D-N
HAMILTON	KCLW	900	.25	D
HENDERSON	KGRI	1000	.25	D
	KWRD	1470	.50	D
HEREFORD	KPAN	860	.25	D
HIGHLAND PARK	KVIL	1150	1.00	D
HILLSBORO	KHBR	1560	.25	D
HOUSTON	KCOH	1430	1.00	D
	KILT	610	5.00	D-N
	KNUZ	1230	1.00	D-N
	KODA	1010	1.00	D
	KPRC	950	5.00	D-N
	KTHT	790	5.00	D-N
	KTRH	740	50.00	D-N
	KXYZ	1320	5.00	D-N
HUNTSVILLE	KSAM	1490	.25	D-N
JACKSONVILLE	KEBE	1400	.25	D-N
JASPER	KTXJ	1350	1.00	D
JUNCTION	KMBL	1450	.25	D-N
KERMIT	KERB	600	1.00	D
KERRVILLE	KERV	1230	.25	D-N
KILGORE	KOCA	1240	.25	D-N
KILLEEN	KLEN	1050	.25	D
KINGSVILLE	KINE	1330	1.00	D
LA GRANGE	KVLG	1570	.25	D
LAMPASAS	KCYL	1450	.25	D-N
LAREDO	KGNS	1300	.50	D
	KVOZ	1490	.25	D-N
LEVELLAND	KLVT	1230	.25	D-N
LIBERTY	KWLD	1050	.25	D
LITTLEFIELD	KZZN	1490	.25	D-N
LIVINGSTON	KETX	1440	1.00	D
	KVLL	1220	.25	D
LONGVIEW	KFRO	1370	1.00	D-N
	KLUE	1230	1.00	D
LUBBOCK	KCBD	1590	1.00	D-N
	KDAV	530	.50	D
	KFYO	790	5.00	D-N
	KILL	1450	1.00	D
	KLBK	1340	.25	D-N
	KSEL	950	5.00	D-N

CITY	CALL	FREQ.(KC)	POWER (KW)	HOURS OF OPERATION
LUFKIN	KRBA	1340	.25	D-N
	KTRE	1420	1.00	D-N
MARLIN	KAWA	1010	10.00	D
MARSHALL	KADO	1410	.50	D
	KMHT	1450	1.00	C
MC ALLEN	KRIO	910	1.00	D-N
MC CAMEY	KAMY	1450	.25	D
MC KINNEY	KMAE	1600	1.00	D
MERKEL	KWFA	1500		D
MEXIA	KBUS	1590	.50	D
MIDLAND	KCRS	550	5.00	C
	KJBC	1150	1.00	D
	KWEL	1600	1.00	D
MINERAL WELLS	KORC	1140	.25	D
MISSION	KIRT	1580	1.00	D
MONAHANS	KVKM	1330	5.00	D-N
MORTON	KRAN	1280	.50	D
MOUNT PLEASANT	KIMP	960	1.00	D
MULESHOE	KMUL	1380	1.00	D
NACOGDOCHES	KEEE	1230	1.00	D-N
	KSFA	860	1.00	D
NAVASOTA	KWBC	1550	.25	D
NEW BRAUNFELS	KGNB	1420	1.00	D
ODESSA	KECK	920	1.00	D-N
	KOSA	1230	.25	D-N
	KOYL	1310	1.00	D
	KRIG	1410	1.00	D-N
	KOGT	1600	1.00	D-N
ORANGE	KOGT	1600	1.00	D-N
PALESTINE	KNET	1450	.25	D-N
PAMPA	KHHH	1230	.25	D-N
	KPDN	1340	1.00	D-N
PARIS	KFTV	1250	.50	D
	KPLT	1490	.25	D-N
PASADENA	KIKK	650	.25	D
	KLVL	1480	1.00	D-N
PECOS	KIUN	1400	1.00	D-N
PERRYTON	KEYE	1400	.25	D-N
PLAINVIEW	KPLA	1050	1.00	D
	KVOP	1400	.25	D-N
PLEASANTON	KBOP	1380	1.00	D
PORT ARTHUR	KOLE	1340	.25	D-N
	KPAC	1250	5.00	D-N
PORT LAVACA	KGUL	1560	.50	D
PORT NECHES	KPNG	1150	.50	D
POST	KUKO	1370	.50	D
QUANAHA	KOLJ	1150	.50	D
RAYMONDVILLE	KSOX	1240	.25	D-N
ROSENBERG-RICHMOND	KFRD	980	1.00	D
RUSK	KTLU	1580	.50	D
SAN ANGELO	KWFR	1260	1.00	D
	KGKL	960	5.00	D-N
	KPEP	1420	1.00	D
	KTEO	1340	.25	D-N
	KAPE	1480	.50	D
SAN ANTONIO	KBER	1150	1.00	D
	KCOR	1350	5.00	D-N
	KENS	680	50.00	D-N
	KITE	930	5.00	D-N
	KMAC	630	5.00	D-N
	KONO	860	5.00	D-N

CITY	CALL	FREQ.(KC)	POWER (KW)	HOURS OF OPERATION
SAN ANTONIO	KTSA	550	5.00	D-N
Con't	KUBO	1310	5.00	D
	KUKA	1250	.50	D
	WOAI	1200	50.00	D-N
SAN MARCOS	KCNY	1470	.25	D
SAN SABA	KBAL	1410	.50	D
SEGUIN	KWED	1580	1.00	D
SEMINOLE	KTFO	1250	1.00	D
SEYMOUR	KSEY	1230	.25	D
SHAMROCK	KBYP	1580	.25	D
SHERMAN	KRRV	910	1.00	D-N
	KTXO	1500	.25	D
SILSBEE	KKAS	1300	1.00	D
SINTON	KTOD	1590	1.00	D
SLATON	KCAS	1050	.25	D
SNYDER	KSNY	1450	1.00	D
SONORA	KCKG	1240	1.00	D-N
STAMFORD	KDWT	1400	.25	D-N
STEPHENVILLE	KSTV	1510	.25	D
SULPHUR SPRINGS	KSST	1230	.25	D-N
SWEETWATER	KXOX	1240	1.00	D-N
TAYLOR	KTAE	1260	1.00	D
TEMPLE	KTEM	1400	.25	D-N
TERRELL	KTER	1570	.25	D
TEXARKANA	KATQ	940	1.00	D
	KCMC	740	1.00	D-N
	KTFS	1400	.25	D-N
TEXAS CITY	KTLW	920	1.00	D
TULIA	KTUE	1260	1.00	D
TYLER	KDOK	1330	1.00	D
	KGKB	1490	.25	D-N
	KTBB	600	1.00	D-N
	KZEY	690	.25	D
UVALDE	KVOU	1400	.25	D-N
VERNON	KVWC	1490	.25	D-N
VICTORIA	KNAL	1410	.50	D-N
	KVIC	1340	.25	D-N
WACO	KWTX	1230	.25	D-N
	WACO	1460	1.00	D-N
WAXAHACHIE	KBEC	1390	.50	D
WEATHERFORD	KZEE	1220	.25	D
WESLACO	KRGV	1290	5.00	D-N
WHARTON	KANI	1500		D
WICHITA FALLS	KNIN	990	10.00	C
	KTRN	1290	5.00	D-N
	KWFT	620	5.00	D-N

VOR RECEIVER CHECK POINTS

The FAA has provided the following means of checking aircraft VOR receiver accuracy:

- (1). Radiated test signals
- (2). Certified airborne check points
- (3). Certified ground check points

Data listed herein is current through December, 1962. Further information can be obtained from the Flight Information Manual.

RADIATED TEST SIGNAL

(1). The radiated test signal (VOT facility) is primarily designed to provide a means of checking receiver accuracy while the aircraft is on the ground. Tune the receiver to the frequency listed below. With the needle centered the omnibearing selector should read 0° with the to-from indicator reading "from", or the omnibearing selector should read 180° with a "to" reading. Should the VOR receiver be of the automatic indicating type, the indication should be 180° (except Mitchell which will indicate 0°). In some cases a continuous series of dots is used for identification of the test signal; in others a continuous 1020 cycle tone is used. Individual test signal information can be obtained from the local flight service station (FSS), or control tower.

DALLAS (Love 111.0 mc)
 EL PASO (International 111.0 mc)
 FORT WORTH (Greater Ft. Worth International 111.8 mc)
 FORT WORTH (Meacham 108.2 mc)
 HOUSTON (International 111.0 mc)
 SAN ANTONIO (International 108.8 mc)

AIRBORNE

(2). Airborne check points consist of certified radials that should be received on the published VOR frequency over specified land marks while airborne in the immediate vicinity of the VOR station. Should an error in excess of $\pm 6^{\circ}$ be indicated, IFR flight should not be attempted without correcting the source of the error. CAUTION, no correction other than the "correction card" figures supplied by the manufacturer should be applied in making these VOR receiver checks.

ABILENE: 081° ; over the Low Frequency Range	DALLAS: 213° ; over striped water tower on Loop 12 (hi-way) aprxly 2.6 ENE of Love Fld	LUFKIN: 328° ; over rotating bcn on Angelina Co. Arpt
AUSTIN: 178° ; over the Freeway Intersect 0.9 N Mueller Mun Arpt	EAGLE LAKE: 181° ; over center of football fld 0.5 SW of Eagle Lake Arpt	MIDLAND: 170° ; over apch ends of runways 22 & 28 on Midland Air Term'l Arpt; 1000' above ground level
BEAUMONT: 056° ; over water tower aprxly 0.4 NE of NE end of runway 2, Jefferson Co. Arpt	EL PASO: 232° ; over water tank 3 SE El Paso Intern'al Arpt; 1000' above ground level	QUITMAN: 241° ; over water tank town of Alba
BIG SPRING: 199° ; over the Low Frequency Range; 1000' above ground level	GALVESTON: 110° ; over Mun Arpt terminal bldg	SALT FLAT: 335° ; over the Low Frequency Range
BROWNSVILLE: 244° ; over water tower in bldg area of Rio Grande Valley Intern'l Arpt	HOUSTON: 276° ; over arpt bcn on Andrau Arpt; 500' MSL; OR 099° ; over intersection of E/W txwy & parking ramp of Ellington AFB	SULPHUR SPRINGS: 229° ; over away bcn lgt on SE corner of Mun Arpt
CORPUS CHRISTI: 187° ; over grain elevator 1 E of Corpus Christi Intern'l Arpt	LAREDO: 317° ; over the Low Frequency Range; 1500' MSL	WACO: 139° ; over the dam of Lake Waco
COTULLA: 255° ; over rotating bcn on Cotulla Mun Arpt		WICHITA FALLS: 011° ; at bridge over Red River 8 N of Sheppard AFB/Air Term'l; 1500' above ground level
		WINK: 151° ; over Low Frequency Range; 1000' above ground level

GROUND

(3). Ground check points consist of certified radials that are received on the published VOR frequency at specific points on an airport surface. Should an error in excess of $\pm 4^\circ$ be indicated, IFR flight should not be attempted. CAUTION, see Airborne Check, paragraph 2 above.

<p>ALICE, Jim Wells Co. Mun: 270°; on taxi strip N of hangar</p> <p>AMARILLO, AFB, Mun: 207°; lctd 985' SE of centerline on NE end of NE/SW rnwy</p> <p>BEAUMONT, Jefferson Co: 051°; W edge of N end of parking ramp</p> <p>BIG SPRING, Howard Co: 142°; NW corner of taxistrip to rnwy 16</p> <p>BROWNSVILLE, Rio Grande Valley Intern'l: 248°; apch end rnwy 13L</p> <p>CHILDRESS, Mun: 353°; intersection of edge of ramp at center taxi strip</p> <p>COLLEGE STATION, Easterwood Fld: 095°; on W edge of parking ramp</p> <p>DALHART, Mun: 170°; SE corner of main ramp</p>	<p>DALLAS, Addison: 159°; int of center and parallel taxiways</p> <p>FORT STOCKTON, Pecos Co: 116°; on ramp N of terminal</p> <p>HOUSTON, Intern'l: 292°; NE end rnwy 12</p> <p>JUNCTION, Kimble Co: 143°; N edge of parking ramp</p> <p>LONGVIEW, Gregg Co: 125°; txwy adj to rnwy 13 to end of rnwy 13</p> <p>LUBBOCK, Mun: 111°; W edge of ramp N of term'l bldg</p> <p>MARFA, Presido Co: 108°; S edge of ramp in front of FSS</p> <p>MC ALLEN, Miller Intern'l: Lctn #1-040°; at intersection E/W txwy and N/S txwy. Lctn # 2-Con't</p>	<p>MC ALLEN, con't: 012°; in front airline term'l on gate one loading spot</p> <p>MINERAL WELLS, Mun: 307°; intersection of txwy & NW rnwy</p> <p>PALACIOS, Mun: 120°; central txwy N of parking ramp</p> <p>PARIS, Cox Fld: 348°; int of N/S & E/W taxiways</p> <p>SAN ANGELO, Mathis Fld: 236°; E edge of Ramp in front of term'l bldg</p> <p>VICTORIA, Victoria Co-Foster: 126°; apch end rnwy 13 L</p> <p>WICHITA FALLS, Sheppard AFB / Air Term'l: 093°; civilian parking ramp, outer edge of ramp, NE corner, 5.2 nmi frm VORTAC</p>
--	--	--

WEATHER BUREAU—FAA INFORMATION SERVICE

Telephone numbers of Weather Bureau Stations (WB) and FAA Flight Service Stations (FSS) which provide aviation weather service are listed below. These are the preferred numbers for obtaining aviation weather information.

In addition to aviation weather service, Flight Service Stations provide information on airport conditions, radio aids and other facilities, and handle flight plans.

Several of the Weather Bureau offices have available a Pilots' Automatic Telephone Weather Answering Service (PATWAS). This service provides (unlisted) telephone lines over which transcribed aviation weather information can be obtained.

In many locations direct (unlisted) telephone lines are available to pilots for aviation weather only. These are restricted numbers. For your protection, safeguard them to prevent unauthorized use. This information is current through December, 1962.

PATWAS telephone numbers **

Unlisted (Restricted) telephone numbers *

STATION	CLASS	PHONE NO.
ABILENE	WB	OR 4-8844*
ABILENE	FAA	OR 4-6915
ALICE	FAA	4-4291
AMARILLO	WB	DI 9-2261*
AMARILLO	FAA	DI 9-1608
AUSTIN	WB	GR 6-0940
AUSTIN	FAA	GR 8-6695
BEAUMONT (1)	WB	RA 2-7011*
BEAUMONT (1)	FAA	RA 2-0288
BIG SPRING	FAA	75
BROWNSVILLE	WB	LI 2-8231*
BROWNSVILLE	FAA	LI 6-6421

STATION	CLASS	PHONE NO.
CHILDRRESS	FAA	WE 7-3892
COLLEGE STATION	FAA	VI 6-8784/5
CORPUS CHRISTI	WB	TU 3-3008*
CORPUS CHRISTI	FAA	TU 4-5712
COTULLA	FAA	TR 9-2417
DALHART	FAA	CH 9-2006
DALLAS	WB	FL 7-5230*
DALLAS	WB	RI 8-0526**
DALLAS	FAA	FL 7-2825
EL PASO	WB	PR 2-3208*
EL PASO	WB	PR 8-4487**
EL PASO	FAA	PR 8-4447
FORT WORTH	WB	BU 3-3961*
FORT WORTH	WB	BU 3-1571**
(International)	FAA	AT 4-6951
(Meacham)	FAA	MA 4-8444
GALVESTON (WBAS 0543-2130)	WB	SH 4-2833*
GALVESTON (WBO 2130-0530)	WB	SO 3-5670*
GALVESTON	FAA	SH 4-3255
HOUSTON	WB	OL 4-0178*
HOUSTON	WB	MI 4-1507**
HOUSTON	FAA	MI 5-6693
JUNCTION	FAA	HI 6-2561
LAREDO	WB	RA 3-5548*
LAREDO	FAA	21
LONGVIEW	FAA	MI 3-2612
LUBBOCK	WB	PO 2-3479*
LUBBOCK	FAA	PO 2-5065
LUFKIN	FAA	NE 4-3544
MARFA	FAA	327
MC ALLEN	FAA	MU 6-7211
MIDLAND	WB	MU 2-2750
MIDLAND	FAA	MU 4-8802
MINERAL WELLS	FAA	FA 5-5922
ODESSA	WB	FE 7-7932
PALACIOS	FAA	824-2218
PORT ARTHUR (1)	WB	RA 2-7011*
PORT ARTHUR (1)	FAA	RA 2-0288
SAN ANGELO	WB	655-7605
SAN ANGELO	FAA	653-6753
SAN ANTONIO	WB	TA 6-0411*
SAN ANTONIO	FAA	TA 2-1711
TEXARKANA	FAA	2-6221
TYLER	FAA	LY 4-6301
VICTORIA (0530-2130)	WB	HI 5-1276*
WACO	WB	PL 3-6484
WACO	FAA	2-4811
WICHITA FALLS	WB	322-4102
WICHITA FALLS	FAA	322-1302
WINK	FAA	LA 7-3351

(1) -- Nederland exchange

L/MF CONTINUOUS TRANSCRIBED WEATHER BROADCAST

AVAILABLE ON LOW AND MEDIUM FREQUENCY RADIO RANGE STATIONS

CITY	FREQ.(KC)	CITY	FREQ.(KC)
AMARILLO	251	FORT WORTH	365
BIG SPRING	326	HOUSTON	332
EL PASO	242	SAN ANTONIO	254

FLIGHT ASSISTANCE FOREIGN EXCHANGE

As an aid to substantial groups of pilots operating from airports not within local calling distance of a FAA Flight Service Station, leased telephone services are provided to the nearest FAA Station. This service, entitled "Foreign Exchange" (FX), permits dialing a local number which will connect to the distant FSS at the cost of a local call. Information is current through December, 1962.

LOCATION	TELEPHONE NO.	FSS PROVIDING SERVICE
ALAMO	MU 6-7211	McAllen
BORGER	BR 4-3341	Amarillo
CORPUS CHRISTI	TU 4-5712	Alice
DEL RIO	PR 5-3687	Cotulla
EDINBURG	MU 6-7211	McAllen
HARLINGEN	GA 5-1115	Brownsville
KERRVILLE	CL 7-7295	Junction
LA FERIA	GA 5-1115	Brownsville
LAREDO	RA 2-3612	Cotulla
MISSION	MU 6-7211	McAllen
ODESSA	FE 2-4992	Midland
PAMPA	MO 4-3350	Amarillo
PECOS	HI 5-4300	Wink
PHARR	MU 6-7211	McAllen
PLAINVIEW	CA 3-2148	Lubbock
RIO HONDO	GA 5-1115	Brownsville
SAN BENITO	GA 5-1115	Brownsville
SAN JUAN	MU 6-7211	McAllen
VICTORIA	HI 5-1281	Palacios

FLIGHT STANDARDS SERVICE DISTRICT OFFICES

Telephone numbers of Flight Standards Service District Offices are listed for the benefit of any pilot who might have an accident or encounters any difficulty he wishes to report to the nearest Safety Agent. Information is current through December, 1962.

OFFICE	GENERAL AVIATION PHONE NO.	AIR CARRIER PHONE NO.
AMARILLO	DR 6-9481	
DALLAS	FL 2-8453	FL 7-8297
EL PASO	PR 8-3001	
FORT WORTH	MA 4-1184	BU 3-1556
HOUSTON	OL 4-6557	MI 5-6628
LUBBOCK	PO 2-4760	
SAN ANTONIO	TA 6-2355	TA 4-6373

FAA CERTIFIED REPAIR STATIONS

Ratings of repair stations are shown by code letters and/or letters and numbers. These code letters are as follows:

A - Airframe
 P - Powerplant
 PR - Propeller
 I - Instrument

R - Radio
 AC - Accessory
 SS - Specialized Service

ADDISON

Collins Radio Company
 Addison Airport
 A, R, I, AC

Dal-Tex Aviation, Inc.
 Addison Airport
 R, I

Executive Instruments &
 Engineering
 Addison Airport
 I

Lone Star Aviation Co.
 Building 502 - Addison Arpt
 PR, AC, SS

AMARILLO

Tradewind Airport Corp.
 Tradewind Airport
 A, P, PR, R, I, AC

AUSTIN

Ragsdale Aviation, Inc.
 Robert Mueller Airport
 A, P

BEAUMONT
 Southern Avionics Co.
 Beaumont Municipal
 R

BORGER

Hutchinson Aircraft Serv.
 Hutchinson Co. Airport
 A, AC, PR

BRADY

Brady Industries, Inc.
 Curtis Field
 A, PR, SS, AC

BROWNSVILLE

Inter-Continental Engine
 Service, Inc.
 International Airport
 A, P, PR, R

CORPUS CHRISTI

Aircraft Instrument Service, Inc.
 Cuddihy Field
 I

Gulf Coast Aviation, Inc.
 International Airport
 A, R

DALLAS

Aero Instrument Service Sales
 Love Field
 I

Aero Instrument Supply, Inc.
 8512 Denton Drive
 I

Airborne Electronics, Inc.
 Highland Park Airport
 R

Aircraft Carburetor Repair Co.
 Dallas-Garland Airport
 AC

Aircraft Tank Service, Inc.
 Love Field
 SS, A

Air Flite Components
 2711 Brookfield Avenue
 PR, AC

Associated Radio Service Co.
 Redbird Airport
 R, I

DALLAS, Con't

Associated Radio Service Co.
 Love Field
 R, I

Carruth Laboratories
 2726 Lombardy Lane
 I

Cooper Accessory & Propeller
 Repair, Inc.
 2722 Burbank Street
 PR, AC

Cross Roads Aviation, Inc.
 Love Field
 PR, I, R, AC

Dallas Aero Service, Inc.
 Love Field
 A, P, PR, R, I, AC

Dallas Airmotive, Inc.
 6114 Forest Park Road
 AC, P, SS

Executive Aircraft Serv., Inc.
 Love Field
 A

Executive Aircraft Serv., Inc.
 Redbird Airport
 A, AC

Ford Aircraft Sales & Serv.
 10603 A Denton Drive
 AC

Ford's Carburetor Co., Inc.
 2715 Brookfield Avenue
 AC

General Electric Co.
 Apparatus Service Shop
 3202 Manor Way
 I

DALLAS, Con't

Masco Instrument Co.
2822 Century Street
I, AC

National Aircraft Sales, Inc.
9215-A Weiss Street
Love Field
P, AC

Southwest Airmotive Co.
Love Field
P, PR, AC

Southwest Cooler Service
4201 Maple Avenue
AC

Trio Aviation Co., Inc.
10950 Dennis Road
AC

EL PASO

Champ's Aviation, Inc.
International Airport
R, I

El Paso Natural Gas Co.
Air Transportation Dept.
International Airport
R, I, AC

Northrop Corp. - Ventura Div.
6318 Montana Street
I

Southwest Communications &
Electronics
International Airport
R

FORT WORTH

Aero Electronics Company
Meacham Field
R

Aeronetics, Inc.
Meacham Field
SS

Air Carrier Electronics, Inc.
Meacham Field
R

Aircraft Sales Company
Meacham Field
A, P, PR, AC

Airline Instrument Repair Co.
Meacham Field
I

FORT WORTH, Con't

American Flyers, Inc.
Meacham Field
R, I

Federal Aviation Agency
Meacham Field
R

Vernon G. Gillette Co.
Meacham Field
I

Howell Instruments, Inc.
3479 West Vickery Blvd
I

Inter-America Modification
Center, Inc.
Meacham Field
A

Little Watch Factory
1208 S. Riverside Drive
I

Qualitron Aero, Inc.
Meacham Field
R

Ritchey Flying Serv., Inc.
Meacham Field
A, P, AC

United Aermotive Serv., Inc.
Meacham Field
A

HONDO

Hayes International Corp.
Hondo Airfield Division
Hondo Airfield
A, P, AC

HOUSTON

Aircraft Engines, Inc.
9041 Wingtip
P

Allied Instruments, Inc.
8222 Travelair
R, I, AC

Aviation Instrument Mfg. Corp.
9033 Monroe Road
I

Barbee Instrument & Gyroscope
10250 Alameda-Genoa Road
I

HOUSTON, Con't

Coastal Inspection Serv-
ice Co., Inc.
5109 Ashbrook
SS

Continental Radio Co. Inc.
National Guard Hangar
International Airport
R, I, AC

Cruse Aviation, Inc.
International Airport
A

Cummings & Groves
Aviation, Inc.
International Airport
A, R

Gulf Coast Dusting Co.
5334 Allison Road
PR

Hinkle Aircraft, Inc.
International Airport
A, SS

J. B. Instrument Co.
106 Neuhaus Street
I

Charles A. Morse Co.
Old Terminal Bldg
International Airport
P, AC, SS

Precision Aeromotive
Corporation
International Airport
P, PR, AC

Trans-Texas Airways
International Airport
A, R, AC, SS

Vecto Instrument Corp.
International Airport
I

L. L. Walker Company
609 S. 80th Street
PR, AC

HURST

Bell Helicopter Co.
Hurst
I

IRVING

Aircraft Ignition Service
1019 Parkside
AC

KERRVILLE

Mooney Aircraft, Inc.
Louis Schreiner Field
A

LA PORTE

Hou-Port Aviation, Inc.
Municipal Airport
A

LONGVIEW

Le Tourneau Air Center
Gregg Co. Airport
A, P, PR, AC

LUBBOCK

Aero Communications
Municipal Airport
R

Horton Aero Service
Municipal Airport
915 Kent Road
A, P, AC

Western Industrial X-Ray Corp.
3200 Clovis Road
SS

MC ALLEN

McCreery Aviation Electronics
Miller International Airport
R

MIDLAND

Rich-Air Company
Box 4727
A

West Texas Flying Serv., Inc.
Midland Air Terminal
A, P, R, I, AC

MINERAL WELLS

Big State Industries, Inc.
Municipal Airport
A, PR

Garner Instrument Co.
Municipal Airport
I

SAN ANTONIO

Ad-Air Academy, Inc.
Hangar 7
Stinson Field
A, P

Aero Accessories
300 Fredericksburg
AC

Aero Prop Shop
3762 Pleasanton Road
PR, AC, SS

Airnews Div. of Gen-Aero, Inc.
International Airport
A, PR, R, AC, I, SS

Alamo Accessories
International Airport
AC

Alamo Aero Div. of Alamo
Aviation
International Airport
A, PR, R, AC, I

Alamo Aviation, Inc.
International Airport
A, P, PR

All American Maintenance
International Airport
A

Chrome Plate, Inc.
2805 S. Flores Street
SS

Don's Aero Service.
Stinson Field
A, SS

Flood Bros. Aircraft Serv.
International Airport
A, P

Howard Aero, Inc.
Manufacturing Division
International Airport
A

McDonald A/C Engines, Inc.
Building 400
Stinson Field
P, AC

Matthews Electronics
International Airport
R, I

Nayak Aviation Corp.
International Airport
A

SAN ANTONIO, Con't

Pennington Channelcromium
Co. - Div. of Electro-
Coatings, Inc.
319 Dakota Street
SS

United Electric Motor Co.
1727 Broadway
AC, SS

SEGUIN

Seguin Aviation
Guadalupe Co. Airport
A

TERRELL

Van Der Horst Corp. of
America
Grove & Delphine Streets
SS

TYLER

Tyler Aircraft & Radio Co.
Pounds Field
R, I

WICHITA FALLS

TexAirmen, Inc.
Kickapoo Airport
R

Wichita Falls Air Trans-
port Co.
Wichita Falls Air Terminal
R

AVIATION MEDICAL EXAMINERS

Following is a list of physicians who are authorized to perform physical examinations of airmen for the Administrator of the Federal Aviation Agency. All of the examiners listed are authorized to conduct physical examinations for Second Class and Third Class categories of airmen. Those physicians further authorized to examine First Class airmen (ATR) are identified by the notation *.

ABILENE

Magee, Dr. J. D., Jr.
Murtha, Dr. Carroll E.
Petty, Dr. Preston D.

ALICE

Albert, Dr. Richard O.

ALPINE

Carleton, Dr. John S.
Hill, Dr. Malone V.

AMARILLO

Archer, Dr. Richard K.
Daugherty, Dr. Roy
Hands, Dr. Sebel V.
Masters, Dr. Bert A.
Wheir, Dr. William H.
Winsett, Dr. Amos E.
Winsett, Dr. Ewing M.
Wolf, Dr. Horace L.

ANGLETON

Hardwick, Dr. Milton W.

ARNASAS PASS

Tinnerman, Dr. William N.

ARLINGTON

Farris, Dr. Chester A., Jr.
Lansford, Dr. Doyle K.

AUSTIN

Barnett, Dr. Thomas H.
Brownlee, Dr. Charles H.*
Douglas, Dr. John E.
Love, Dr. Joseph L.
Robinson, Dr. Harold L.*

BAY CITY

Daniel, Dr. Tillman M., Jr.

BAYTOWN

Eichelberger, Dr. P.T., Jr.
Herman, Dr. Julius W.

BEAUMONT

Crager, Dr. Jay C.
Jacobson, Dr. Harry *
Lombardo, Dr. Roy T.
Old, Dr. James R.
Quick, Dr. Davis W., Jr.

BEEVILLE

Reagan, Dr. James L.*

BELLVILLE

Justiss, Dr. Jesse E., Jr.

BELTON

Long, Dr. William B.

BIG SPRING

Fish, Dr. John H.
Malone, Dr. Phocian W.*
Tipton, Dr. James W.

BONHAM

Vinson, Dr. Jack R.

BORGER

Holmes, Dr. Robert L.
Knowles, Dr. Joe H.
Powell, Dr. Paul H., Jr.
Stephens, Dr. Walton G.

BRECKENRIDGE

Ford, Dr. Thomas C.
Goodall, Dr. Edwin

BROWNFIELD

Hope, Dr. Sherman A.
Stone, Dr. Noah W.

BROWNSVILLE

George, Dr. James C.*
Griffey, Dr. Earle B.

BROWNWOOD

Spencer, Dr. Fred D.*

BRYAN

Baur, Dr. Paul S.
Cooper, Dr. James F.*
Harrison, Dr. Richard *
Lindsay, Dr. James I.
Pope, Dr. Henry David
Russell, Dr. Robert M.
Walton, Dr. Thomas T.
Wilkerson, Dr. Lonnie O.

BURNET

Ozier, Dr. Billy B.
Shepperd, Dr. Ray L.

CENTER

Polk, Dr. Vernon T.

CISCO

Ballew, Dr. Charles H.

CLARENDON

Gilkey, Dr. Richard L.
Smith, Dr. George W.

CLEBURNE

Yater, Dr. Tolbert F.

COLUMBUS

Wooten, Dr. James H.

COMMANCHE

Blackwood, Dr. William D.

CONROE

Hurst, Dr. William R.
Watson, Dr. Irving M., Jr.

CORPUS CHRISTI

Ghormley, Dr. William C.*
Guttman, Dr. Paul B.
Slabaugh, Dr. Carlyle B.*
Triplett, Dr. William C.
Williams, Dr. Edmund P, III

CROCKETT

Land, Dr. Joseph V.

CRYSTAL CITY

Smith, Dr. C. Donald

CUERO

Bohman, Dr. Alfred J.
Davis, Dr. John C.

DALHART

Moore, Dr. Victor R.

DALLAS

Barkman, Dr. Floyd J.
Barnes, Dr. Thomas S.
Barzune, Dr. Benjamin
Bisland, Dr. Theodore
Bradfield, Dr. James Y.*
Burnside, Dr. Ronald M.*
Clariday, Dr. John M.
Dierolf, Dr. Leon, Jr.
Fischer, Dr. John P.
Fuller, Dr. William W.
Galt, Dr. Jabez
Harle, Dr. Harold L.
Haynes, Dr. William M.
Herndon, Dr. James H.
Holt, Dr. Jordan O. S.
Iliya, Dr. Adil A.
Kent, Dr. James M.*
Lair, Dr. Nard
Laugenour, Dr. Dudley *
McNamara, Dr. James *
Minnett, Dr. John S.*
Munsell, Dr. Donald W.
Payne, Dr. Virgil M., Jr.*
Reagan, Dr. Alphonzo M.*
Regnier, Dr. Thomas A.*
Ricketts, Dr. Marion M.
Roberts, Dr. Albert D., Jr.
Stevenson, Dr. Stanley L.
Suttle, Dr. Robert C.
White, Dr. Roland L.
Whittlesey, Dr. Philip E.

DE LEON

Richardson, Dr. Darwin L.

DEL RIO

Burditt, Dr. Bucky L.
Cartall, Dr. Louis M.
Con't

Del Rio, con't

Graham, Dr. Robert N.
Herrmann, Dr. George H.
Newby, Dr. Hi Eastland

DENTON

Adami, Dr. Gilbert E.
Schedler, Dr. Paul W.

DENVER CITY

Squyres, Dr. Berry N.

DIMMITT

Bischoff, Dr. Harold W.

DUMAS

Wright, Dr. Byron W.

EAGLE LAKE

Laughlin, Dr. Jones C.

EDINBURG

Hoffmaster, Dr. Vance D.
Southwick, Dr. Lloyd M.

EL CAMPO

Leslie, Dr. Robert E.*

EL PASO

Britton, Dr. Bloyce H.*
Ettl, Dr. Edward J.
Holt, Dr. Russell *
Kern, Dr. Billy B.
Miller, Dr. John B.
Nering, Dr. Al R.
Peticolas, Dr. John D.*
Tulloch, Dr. George M.

FALFURRIAS

Wilder, Dr. Lowell E.

FARWELL

Glenn, Dr. Theodore J.

FLOYDADA

Guthrie, Dr. Aubrey E.

FORT STOCKTON

Gipson, Dr. J. F.
Hundley, Dr. John C.
Oswalt, Dr. Charles E.

FORT WORTH

Barber, Dr. Forest C.
Chambers, Dr. James O.
Church, Dr. John M.*
Conner, Dr. Cooper M.
Crabb, Dr. M. H.
Cross, Dr. Thomas J.*
Ellis, Dr. Dick G.
Farley, Dr. James A.
Gibbs, Dr. Donald S.*
Gray, Dr. Billy N.
Con't

Fort Worth, con't

Hardwick, Dr. Jack F.
Hewatt, Dr. John W.
Holsapple, Dr. Cortell
Jernigan, Dr. John M.
Jernigan, Dr. Lane M.
Jewell, Dr. George W.*
Judson, Dr. Jack L.
Leverett, Dr. J. K.*
Marrs, Dr. Walford D.*
Miller, Dr. Marvin S.
Monaghan, Dr. Johnnie
Petta, Dr. W. B.
Pratho, Dr. Paul M.*
Riddle, Dr. Charles H.
Rogers, Dr. Ernest D.
Sumner, Dr. Wendell W.*
Tayler, Dr. Elbert D.*
Tipps, Dr. D. Conway
Whittle, Dr. Thomas W.

FREDERICKSBURG

Brown, Dr. Dor W. Jr.*

FRIONA

Anderson, Dr. George H.

GAINESVILLE

Powell, Dr. William F.

GALVESTON

George, Dr. William K.
Jenkins, Dr. A. J.

GARLAND

Yeary, Dr. Robert A.

GRAND PRAIRIE

Almand, Dr. James R.*

GRAPEVINE

Lancaster, Dr. Edgar L.

GREENVILLE

Vallancey, Dr. John C.

HARLINGEN

Gallaher, Dr. George L.*
Lamm, Dr. Heinrich
Pearson, Dr. Bernard S.

HEREFORD

Beene, Dr. Bruce G.
Mims, Dr. Arthur T.

HIGHLANDS

Sammons, Dr. James H.

HILLSBORO

Cason, Dr. Dick

HOUSTON

Behr, Dr. Thomas S.*
Con't

- Houston, con't
 Etter, Dr. Richard L.
 Farfel, Dr. Gilbert S.
 Fitch, Dr. Edward A.
 Fly, Dr. Orceneth A. Jr.
 Giessel, Dr. William U.
 Grininger, Dr. George E.
 Hill, Dr. William T.
 Kelsey, Dr. Mavis P.
 Klanke, Dr. C. W.*
 McSpadden, Dr. Floyd F.
 Pratt, Dr. Willard M.*
 Reed, Dr. Joel E.
 Schafer, Dr. Ted A.
 West, Dr. Joseph E. Jr.*
 Williamson, Dr. Willie A.
- HURST
 Cohn, Dr. Robert L.
 Sheinberg, Dr. Philip *
- IRVING
 Gilbert, Dr. F. M.
 Shlipak, Dr. Louis
 Slaughter, Dr. Manuel O.
 Vowell, Dr. Billy S.
- JACKSONVILLE
 Handley, Dr. William H. Jr.
- JASPER
 Dickerson, Dr. Joe W.
 Mattingly, Dr. Claude
- KERMIT
 Campbell, Dr. Charles F.
- KERRVILLE
 Jones, Dr. Charles C. Jr.
- KILGORE
 Routon, Dr. William M.
- KINGSVILLE
 Watson, Dr. John D., Jr.
- LA FERIA
 Ferris, Dr. John A., Jr.
- LAKE JACKSON
 Fisher, Dr. James A.
 Miller, Dr. Robert C.
- LAMPASAS
 Carroll, Dr. Donald W.
- LAREDO
 Lowry, Dr. John T.
- LEAGUE CITY
 Sens, Dr. Franklin E.
- LEVELLAND
 Dupre, Dr. John D.
 Con't
- Levelland, con't
 Phillips, Dr. Claurice M.
 Russell, Dr. Paul S.
 Walsh, Dr. Andrew L., Jr.
- LITTLEFIELD
 Nowlin, Dr. William C.
- LONGVIEW
 Cave, Dr. Walter
 Jones, Dr. E. L.
- LUBBOCK
 Anderson, Dr. William F.
 Daniel, Dr. Arthur L.
 Healy, Dr. Maurice J.
 Nalle, Dr. Ernest, Jr.
 Sanderlin, Dr. Billy E.
 Watkins, Dr. Mina D.*
- LUFKIN
 Medford, Dr. Gail, Jr.
- MARFA
 Stover, Dr. Walter H.
- MARLIN
 Smith, Dr. Howard L.
- MARSHALL
 Koenig, Dr. Robert L.
- MC ALLEN
 Bohannon, Dr. Richard F.
 Fitch, Dr. James F.
 Rhea, Dr. Keith
- MC CAMEY
 Nibling, Dr. Boyd
- MC KINNEY
 Searcy, Dr. Marshall M.
- MERKEL
 Warren, Dr. Donald W.
- MESQUITE
 Begley, Dr. Lew M.
- MIDLAND
 Gooch, Dr. James O.*
 Lekisch, Dr. Kurt
 Mood, Dr. George F.
 Terry, Dr. John E.
- MINERAL WELLS
 Allensworth, Dr. John C.
 Allensworth, Dr. W. B.*
 McCall, Dr. James D.
- MISSION
 Riley, Dr. Pat
- MULESHOE
 Santos, Dr. Ray E.
- NEW BRAUNFELS
 Holtman, Dr. Harold A.
 Morgan, Dr. Robert
- ODESSA
 Bryan, Dr. John N.
 Curry, Dr. Dale W.
 Hufford, Dr. Theodore A.
 Mason, Dr. Stuart A.
- OLNEY
 Lovett, Dr. Raymond E.
- ORANGE
 Williams, Dr. Howard C.
- OZONA
 Simon, Dr. Ralph E.
- PALESTINE
 Thompson, Dr. Jack R.
- PAMPA
 Brown, Dr. R. Malcolm *
 Huff, Dr. Oscar
- PASADENA
 Epstein, Dr. Isadore V.
 Jones, Dr. William P.
 Vlahakos, Dr. Antonio B.
- PEARSALL
 Wilson, Dr. Emmett N., Jr.
- PECOS
 Powell, Dr. Johnny R.
 Schmidt, Dr. Edwin W.
- PERRYTON
 Gray, Dr. E. Burns
- PITTSBURG
 Pendergrass, Dr. R. K.
- PLAINVIEW
 Harvis, Dr. Herman J.
 Hill, Dr. Clarence T., Jr.*
 Woods, Dr. Herbert S., Jr.
- PLEASANTON
 Ogden, Dr. Urial Eevis
- PORT ARTHUR
 Elster, Dr. B. B.*
- PORT LAVACA
 Griffin, Dr. John W.
 Lester, Dr. Stanley W.
- POST
 Matthews, Dr. James R.
- QUANAH
 Brooks, Dr. Walter A.

RANGER

Watkins, Dr. Wirter P.*

RAYMONDVILLE

Baden, Dr. Ervin E.
Goerger, Dr. Verne F.

SAN ANGELO

Engelking, Dr. Charles F.
French, Dr. Cecil M.
Hunter, Dr. Thomas R., Jr.
Irvine, Dr. George N.
Morse, Dr. Robert A.
Ricci, Dr. Henry N.
White, Dr. James N.*

SAN ANTONIO

Albert, Dr. Arnold
Albert, Dr. Monroe
Buttery, Dr. James M.
Calvert, Dr. Hulon E.
Dupre, Dr. Joseph R.
Held, Dr. Edward C.*
Henry, Dr. C. D.*
Lea, Dr. Royal B.*
Lynch, Dr. Peter P.
Matera, Dr. Arnold W.
McCullough, Dr. David *
Nicholson, Dr. John R.*
Parsons, Dr. John C.
Roy, Dr. Edward C.
Stauber, Dr. Robert A.
Weiner, Dr. Bernard K.
Wier, Dr. Vernon St Clair
Wright, Dr. Jack M.

SAN BENITO

Casey, Dr. James D.*
Scales, Dr. Hunter L., Jr.

SAN MARCOS

Tallant, Dr. Arthur N.
White, Dr. David L.*

SEAGRAVES

Powers, Dr. Ace G.

SEGUIN

Heinen, Dr. Allen I.
Raetzsch, Dr. A.

SEMINOLE

Koberg, Dr. Frederick J.

SHAMROCK

Chaffin, Dr. Curtis R.

SHERMAN

Lay, Dr. James V. M.
Shytles, Dr. Harry M., Jr.

SNYDER

Dillaha, Dr. Carl A., Jr.

SOUTH HOUSTON

Winograd, Dr. Eugene

SPEARMAN

Gregg, Dr. Damon D.

STAMFORD

Bunkley, Dr. Thomas A.*

STEPHENVILLE

Terrell, Dr. Vance

SWEENEY

Davis, Dr. Wallace R.*

SWEETWATER

Hood, Dr. Francis T. N., Jr.

TEMPLE

Eanes, Dr. David F. S.
Lurette, Dr. William L.

TERRELL

Bowers, Dr. Robert G., Jr.

TEXARKANA

Short, Dr. Harold H.

TEXAS CITY

Reeves, Dr. John P.

TYLER

Anderson, Dr. Carter, Jr.*
Hughes, Dr. Delbert E.

UVALDE

Allison, Dr. George M.
Fly, Dr. Sterling H., Jr.

VAN ALSTYNE

Robinson, Dr. Dean

VAN HORN

Lipsey, Dr. Billy Clint

VERNON

Hardin, Dr. John B.

VICTORIA

Shields, Dr. Allen H.*
Wendt, Dr. Don L.

WACO

Miller, Dr. Claire F.*
Simpson, Dr. Neill O.*

WESLACO

Kellar, Dr. Robert J.

WHARTON

Northington, Dr. Harold M.

WICHITA FALLS

Adams, Dr. Walter B. Jr.*
Adams, Dr. Walter B. Sr.*
Moffitt, Dr. Oscar P. Jr.

WOODVILLE

Burton, Dr. Layton G.

