WELCOME TO WISCONSIN

PREVENT FOREST FIRES
HELP KEEP OUR COUNTRY GREEN
WISCONSIN CONSERVATION DEPARTMENT

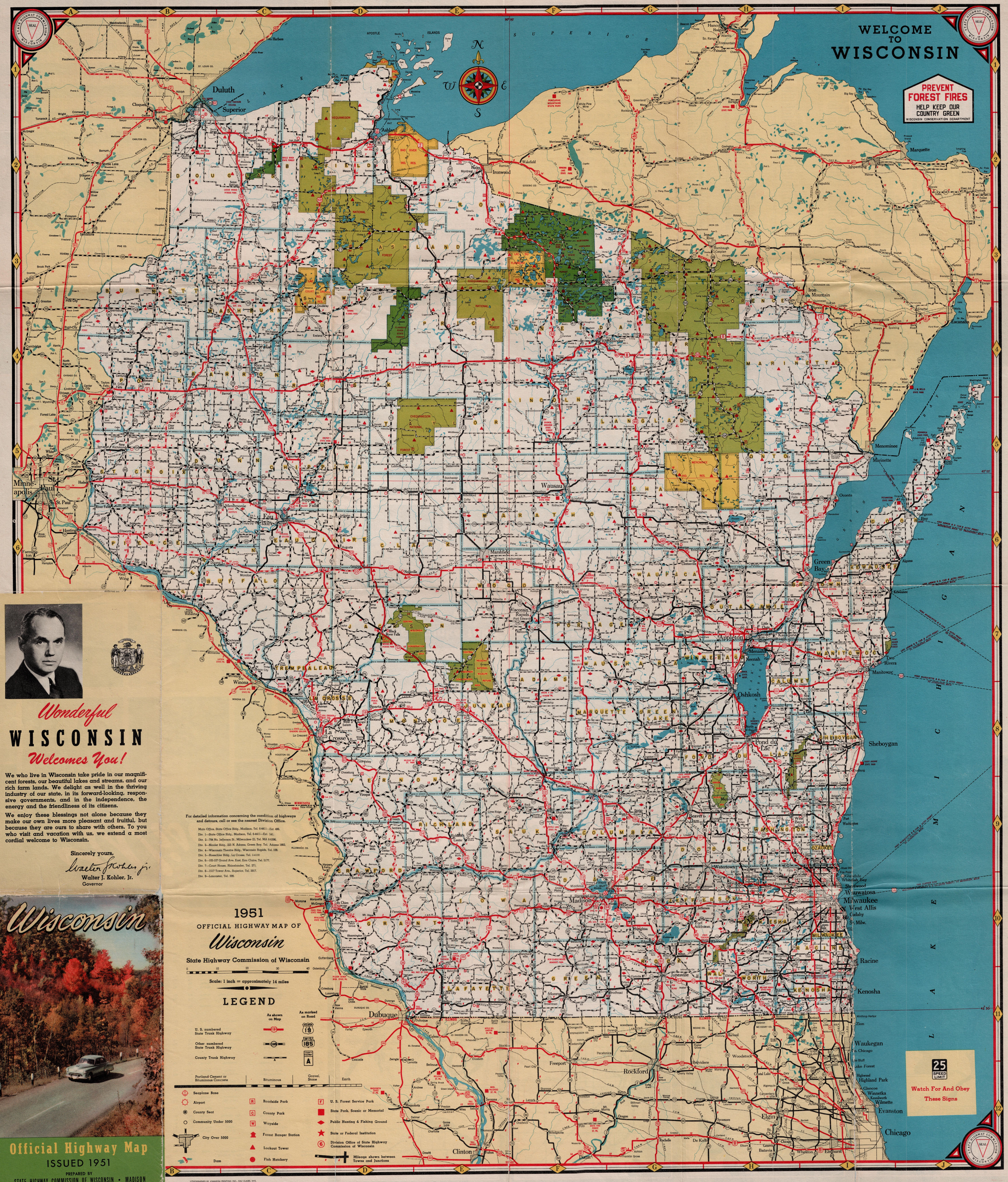

Wonderful

WISCONSIN

Welcomes You!

We who live in Wisconsin take pride in our magnificent forests, our beautiful lakes and streams, and our rich farm lands. We delight as well in the thriving industry of our state, in its forward-looking, responsive governments, and in the independence, the energy and the friendliness of its citizens.

We enjoy these blessings not alone because they make our own lives more pleasant and fruitful, but because they are ours to share with others. To you who visit and vacation with us, we extend a most cordial welcome to Wisconsin.

Sincerely yours,

Walter J. Kohler, Jr.
Governor

For detailed information concerning the condition of highways and detours, call or see the nearest Division Office.

Main Office, State Office Bldg., Madison, Tel. 6-4411—Ext. 486.
Div. 1—State Office Bldg., Madison, Tel. 6-4411—Ext. 541.
Div. 2—794 No. Jefferson St., Milwaukee (2), Tel. MA 8-6396.
Div. 3—Nicolet Bldg., 225 N. Adams, Green Bay, Tel. Adams 1883.
Div. 4—Wisconsin Theatre Bldg., Wisconsin Rapids, Tel. 109.
Div. 5—Hoeschler Bldg., La Crosse, Tel. 2-4100
Div. 6—105-107 Grand Ave. East, Eau Claire, Tel. 5177.
Div. 7—Court House, Rhinelander, Tel. 271.
Div. 8—1517 Tower Ave., Superior, Tel. 2917.
Div. 9—Lancaster, Tel. 399.

Official Highway Map

ISSUED 1951

PREPARED BY
STATE HIGHWAY COMMISSION OF WISCONSIN • MADISON
FOR FREE DISTRIBUTION ONLY

1951 OFFICIAL HIGHWAY MAP OF *Wisconsin*

State Highway Commission of Wisconsin

0 10 20 30 40

Scale: 1 inch = approximately 14 miles

LEGEND

	As shown on Map	As marked on Road
U. S. numbered State Trunk Highway	19	U.S. 19
Other numbered State Trunk Highway	185	WIS. 185
County Trunk Highway	A	COUNTY HIGHWAY A

Portland Cement or Bituminous Concrete | Bituminous | Gravel, Stone | Earth

- Seaplane Base
- Airport
- County Seat
- Community Under 5000
- City Over 5000
- Dam
- R Roadside Park
- C County Park
- W Wayside
- Forest Ranger Station
- Lookout Tower
- Fish Hatchery
- F U. S. Forest Service Park
- State Park, Scenic or Memorial
- Public Hunting & Fishing Ground
- State or Federal Institution
- 6 Division Office of State Highway Commission of Wisconsin
- Mileage shown between Towns and Junctions

25 SPEED LIMIT
Watch For And Obey These Signs

LITHOGRAPHED BY JOHNSON PRINTING INC., EAU CLAIRE, WIS.

WISCONSIN STATE PARKS AND FORESTS

Name	Location, and State Highway Connection	Dominant Features	Swim	Camping	Electrical Outlets	Store	Address of Park or Forest Manager	Water Frontage	Number of Acres	Picnic Area
SCENIC PARKS										
BIG FOOT BEACH	1 mi. S. of Lake Geneva, T. H. 12, 50, 120	A beach park	Yes	Yes	No	Nearby	Lake Geneva	Lake Geneva	118	Yes
BRUNET ISLAND	1 mi. N. of Cornell, T. H. 27	River Island Park	Yes	Yes	Yes	Nearby	Cornell	Chippewa River	179	Yes
COPPER FALLS	4 mi. N. of Mellen, T. H. 13	River gorge, waterfalls, canyons	No	Yes	Yes	In Park	Mellen	Bad River—Tyler Fork	1,200	Yes
DEVIL'S LAKE	3 mi. S. of Baraboo, T. H. 123	Bluffs, mountain scenery	Yes	Yes	Yes	In Park	Baraboo	Devil's Lake	2,465	Yes
INTERSTATE	St. Croix Falls, T. H. 8	River gorge, rock bluffs	Yes	Yes	Yes	Nearby	St. Croix Falls	St. Croix River	581	Yes
MERRICK	1 mi. N. of Fountain City, T. H. 35	A river park	Yes	Yes	No	Nearby	Fountain City	Mississippi River	132	Yes
PATTISON	10 mi. S. of Superior, T. H. 35	Highest waterfall in state, river gorge	Yes	Yes	No	In Park	Superior	Black River Innerfalls Lake	1,160	Yes
PENINSULA	Fish Creek, T. H. 42	Green Bay, limestone bluffs	Yes	Yes	No	Nearby	Fish Creek	Green Bay	3,656	Yes
PERROT	1 mi. N. of Trempealeau, T. H. 35	River scenery, wooded bluffs	No	Yes	No	Nearby	Trempealeau	Mississippi River	937	Yes
POTAWATOMI	2 mi. NW. of Sturgeon Bay, T. H. 42	Sturgeon Bay, limestone bluffs	No	Yes	No	Nearby	Sturgeon Bay	Sturgeon Bay	1,046	Yes
RIB MOUNTAIN	4 mi. SW. of Wausau, T. H. 51	Highest point in state, rock outcrops	No	Yes	No	Nearby	Wausau	None	498	Yes
TERRY ANDRAE	4 mi. S. of Sheboygan, T. H. 141	Lake Michigan sand dunes	Yes	Yes	Yes	Nearby	Sheboygan	Lake Michigan	167	Yes
WILDCAT MOUNTAIN	T. H. 33 near Ontario	Bluff lands, upper Kickapoo River	No	Yes	No	Nearby	Ontario	Kickapoo River	559	Yes
WYALUSING	4 mi. S. of Prairie du Chien	Junc. Wisconsin and Mississippi Rivers, wooded bluffs	No	Yes	Yes	Nearby	Wyalusing	Mississippi River	1,671	Yes
HISTORICAL-MEMORIAL PARKS										
CUSHING	Delafield, T. H. 30	Historic shaft	No	No	No	Nearby	Eagle	Bark River	10	Yes
FIRST CAPITOL	3 mi. N. of Belmont, T. H. 151	First territorial capitol	No	No	No	Nearby	Belmont	None	2	Yes
LIZARD MOUND	2 mi. NE. of West Bend, T. H. 141	Indian mounds	No	No	No	Nearby	Campbellsport	None	16	Yes
LOST DAUPHIN	5 mi. SW. of De Pere	Home of lost dauphin of France	No	No	No	Nearby	Fish Creek	Lower Fox River	19	Yes
NELSON DEWEY	1 mi. N. of Cassville, T. H. 35	Home of 1st governor, river bluffs and valleys	No	Yes	No	Nearby	Cassville	Mississippi River	578	Yes
TOWER HILL	3 mi. S. of Spring Green, T. H. 14, 23	Historic shot tower, river bluffs	No	Yes	No	Nearby	Spring Green	Wisconsin River	108	Yes
ROADSIDE PARKS										
CASTLE MOUND	1 mi. S. of Black River Falls, T. H. 12	Roadside bluffs	No	Yes	No	Nearby	Black River Falls	None	222	Yes
LUCIUS WOODS	Solon Springs, T. H. 53	Virgin pine timber, lake beach	Yes	Yes	No	Nearby	Solon Springs	Lake St. Croix	39	Yes
MILL BLUFF	4 mi. W. of Camp Douglas, T. H. 12 and 16	Rocky Bluff	Yes	Yes	No	Nearby	Black River Falls	Roadside Pond	56	Yes
NEW GLARUS WOODS	1 mi. S. of New Glarus, T. H. 69	Wooded valleys	No	Yes	No	Nearby	New Glarus	None	78	Yes
OJIBWA	1 mi. E. of Ojibwa, T. H. 70	River scenery	No	Yes	No	Nearby	Ojibwa	Chippewa River	353	Yes
ROCHE A CRI	2 mi. N. of Friendship, T. H. 13	Woodlands, rocky bluffs	No	Yes	No	Nearby	Friendship	Carter Creek	259	Yes
ROCKY ARBOR	1 mi. NW. of Wisconsin Dells, T. H. 12	Rocky ledges, wooded valley	No	Yes	No	Nearby	Wisconsin Dells	None	227	Yes
STATE FORESTS										
AMERICAN LEGION	Oneida County, T. H. 47	Inland lakes, wooded terrain	Yes	Yes	No	Nearby	Boulder Junction	Many glacial lakes	37,234	Yes
BRULE RIVER	Douglas County, T. H. 2	River Scenery	Yes	Yes	No	Nearby	Brule	Brule River	18,612	Yes
COUNCIL GROUNDS	1 mi. W. of Merrill, Lincoln County, T. H. 51	Pine woods, river scenery	Yes	Yes	No	Nearby	Merrill	Wisconsin River	278	Yes
FLAMBEAU RIVER	Sawyer, Price, Rusk Counties, T. H. 13, 8, 70	Flambeau River, wilderness, canoeing	No	Yes	No	Nearby	Phillips	Flambeau River	68,900	Yes
KETTLE MORAINE	N. Unit—5 mi. N. of Kewaskum, T. H. 55, 45 S. Unit— 4 mi. N. of Eagle, T. H. 59	Glacier formed hills and valleys Glacier formed hills and valleys	Yes No	Yes Yes	No No	Nearby Nearby	Campbellsport Eagle	Mauthe Lake None	10,725 5,507	Yes Yes
NORTHERN HIGHLAND	Vilas and Iron Counties, T. H. 51	Glacier formed lakes, wooded terrain	Yes	No	No	Nearby	Boulder Junction	Trout Lake and many other lakes	125,113	Yes
POINT BEACH	4 mi. N. of Two Rivers, T. H. 42	Lake Michigan, sand dunes, pine woods	Yes	Yes	Yes	Nearby	Two Rivers	Lake Michigan	1,958	Yes

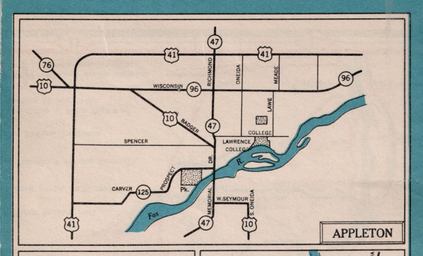

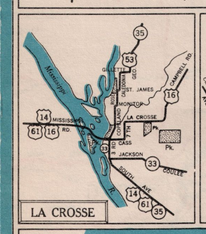

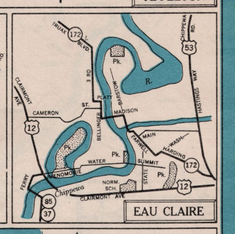

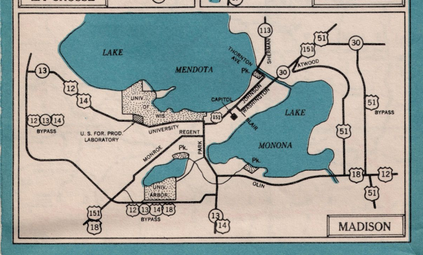

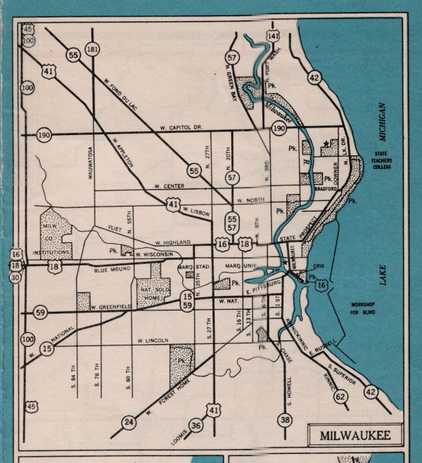

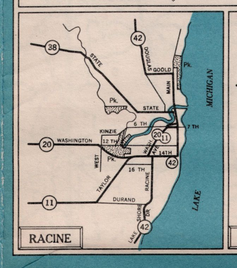

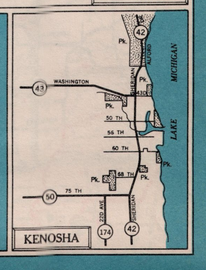

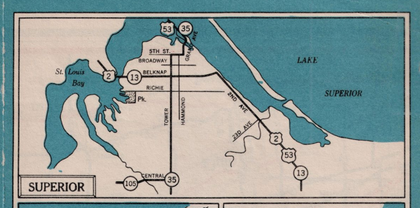

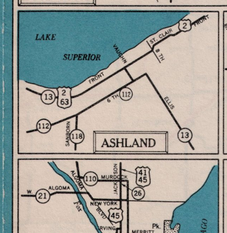

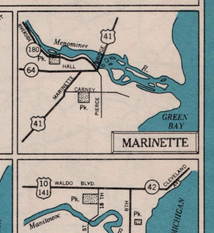

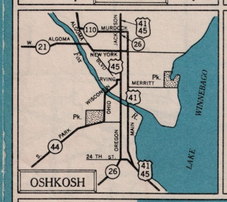

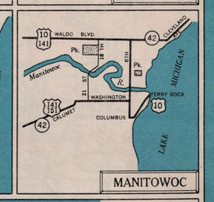

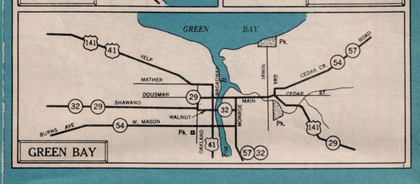

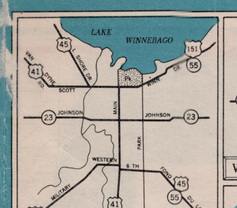

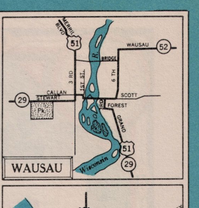

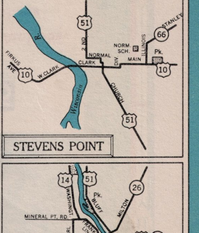

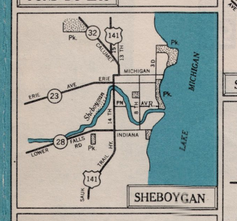

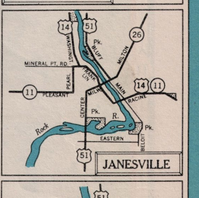

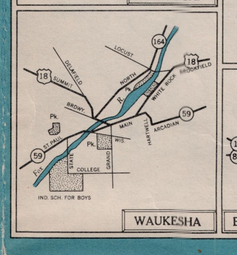

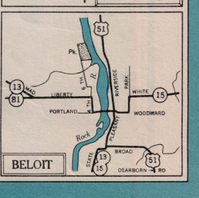

Wisconsin HIGHWAYS ARE AT YOUR SERVICE

Survey.


Construction.

Planning.

Bridge construction.

Steps in building a highway. State Highway Commission contracts about $25,000,000 in construction annually.


Roadside beauty.

Blossom time.


Northland forests.

State Trunks take you into the heart of Wisconsin's beauty


Fishing

Recreation.

Winter sports.

State Trunks take you into Wisconsin's vacation-land

Maintenance.

Maintenance.

Snow removal.

Good open road in heavy snow cut.

How a State Trunk is maintained. Maintenance cost on the system is $10,000,000 yearly.


Picnic table.

Wayside.


Wisconsin farm land.

Wisconsin hillside.

Historical marker approach.

Historical marker.

U. S. H. 14 relocation near La Crosse.

Madison belt line interchange.

New construction is always to the highest standards for the traffic volume anticipated for the expected life of the improvement.

Roadside scenery.

Winding by-way.

Well maintained County Trunks, sideroads, and by-ways lead to many out of the way beauty spots.

DISTANCE FINDING TABLE AND EXPLANATION OF ITS USE

The method of using the table is as follows:

Desiring to find the distance between two points, first find in the table the first of these points in alphabetical order, follow down the vertical row of numbers from this point until it intersects the horizontal column running across the table to the other point. In the square at this intersection is given the approximate distance in miles between the two points in question BY THE SHORTEST ROUTE FOLLOWING THE STATE HIGHWAY SYSTEM.

	ALMA	ANTIGO	APPLETON	ASHLAND	BEAVER DAM	BELOIT	BLACK RIVER FALLS	CHICAGO, ILL.	CHIPPEWA FALLS	CRANDON	DARLINGTON	DODGEVILLE	DUBUQUE, IA.	EAGLE RIVER	EAU CLAIRE	ELLSWORTH	FLORENCE	FORT ATKINSON	FOND DU LAC	GREEN BAY	HAYWARD	HUDSON	HURLEY	JANESVILLE	KENOSHA	LA CROSSE	LADYSMITH	LAKE GENEVA	LANCASTER	MADISON	MANITOWOC	MARINETTE	MARSHFIELD	MENOMONIE	MILWAUKEE	MONROE	OSHKOSH	PHILLIPS	PORTAGE	PRAIRIE DU CHIEN	RACINE	RHINELANDER	RICHLAND CENTER	ST. CROIX FALLS	ST. PAUL, MINN.	SHAWANO	SHEBOYGAN	SPOONER	STEVENS POINT	STURGEON BAY	SUPERIOR	TOMAH	VIROQUA	WATERTOWN	WAUPACA	WAUSAU	WAUTOMA	WEST BEND	WISCONSIN DELLS	WISCONSIN RAPIDS
ALMA		181	205	89	207	166	252	199	146	64	286	235	218	136	346	76	73	136	145	209	134	179	329	270	187	432	148	107	273	59	124	180	159	44	66	344	220	46	115	147	175	247	182	222	167	314	103	64	146	178	110	188	117	109	267	245	22	59	250	198	342	134	97	53	190	228	180	234	279	100	373	66	228	236	214	224	226	59	274	100	149	156	204	276	236	312	215	54	322	299	344	76	228	281	219	185	103	329	44	35	164	112	228	214	89	77	121	246	116	264	244	219	20	38	294	33	106	154	149	206	149	136	117	167	181	196	247	161	72	219	81	30	247	93	166	164	200	183	107	196	177	227	141	193	248	111	132	60	149	180	260	58	286	330	151	404	101	164	297	275	304	166	122	70	27	275	288	266	257	117	80	198	249	174	259	303	124	397	75	222	264	241	261	220	70	27	275	288	266	257	117	226	228	124	357	64	12	170	103	254	234	68	77	100	269	224	270	264	21	35	153	322	104	311	103	88	280	228	382	97	68	226	59	289	249	132	143	165	280	279	326	261	69	99	150	377	350	348	66	155	181	172	254	147	180	49	274	99	227	126	104	124	230	89	110	281	164	168	199	200	37	256	171	232	204	203	116	228	272	94	366	46	116	239	217	266	114	58	19	169	257	58	06	124	264	319	136	256	216	134	364	82	35	201	75	264	245	99	110	132	276	255	301	257	37	96	156	362	26	333	33	33	201	294	149	238	165	318	121	104	122	206	186	283	39	39	206	176	304	325	114	154	214	274	231	320	107	171	94	216	138	86	174	103	298	39	50	131	145	194	220	64	45	95	230	184	242	244	35	72	182	282	155	272	42	104	151	224	82	82	126	121	89	264	189	189	170	221	49	189	170	221	49	189	170	221	49